K886 J

SCHLUMBERGER WELL SURVEYING COMPANY

UNITED COMPANY
1 FAY
WILDCAT
HARNEY COUNTY, OREGON

FAY #1

UNITED Comp.

UNITED COMPANY

1 FAY

SE$\frac{1}{4}$ SEC. 9-24S-32$\frac{1}{2}$E

HARNEY, COUNTY, OREGON

TD. 3826

FILE NO.

Run	ONE				
Date	2-1-45				
First Reading	3826'				
Last Reading	313'				
Footage Measured	3513'				
Csg Shoe Schlum.	313'				
Csg Shoe Driller	313'				
Max. Depth Reached	3838'				
Bottom Driller	3838'				
Depth Datum	TABLE				
Mud Nature	ANELOPE				
" Density	80				
" Viscosity	60				
" Resistivity	10.2 @ 36 °F	@ °F	@ °F	@ °F	@ °F
Maximum Temp.	NOT TAKEN °F	°F	°F	°F	°F
Bit Size	10 5/8"				
Spacings AM	32"				
AM'					
OA	8$\frac{1}{2}$				
	29'				
Observers	KENNEDY				
Witness	ANDERSON				

REMARKS

UNITED [illegible] OREGON
[illegible]

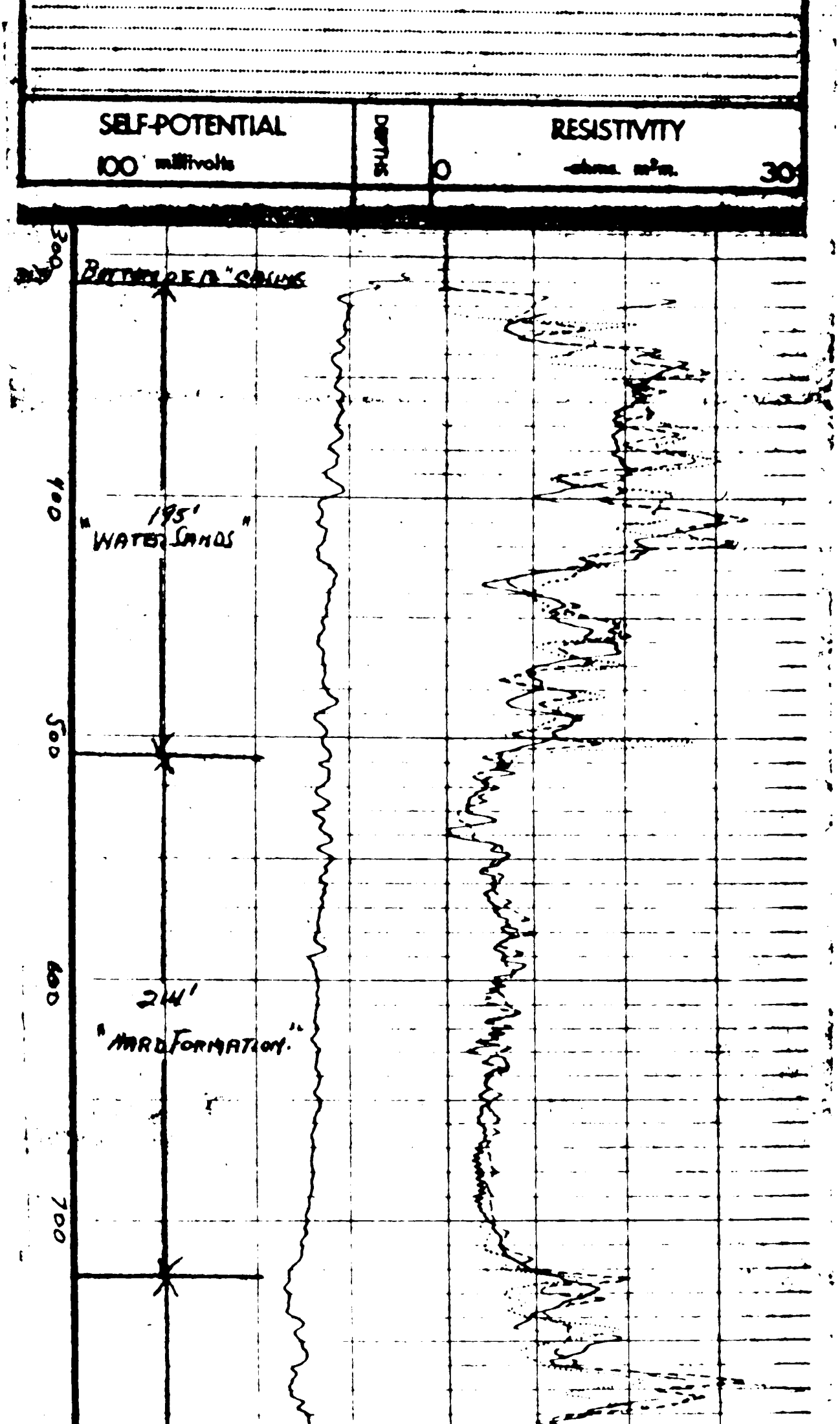

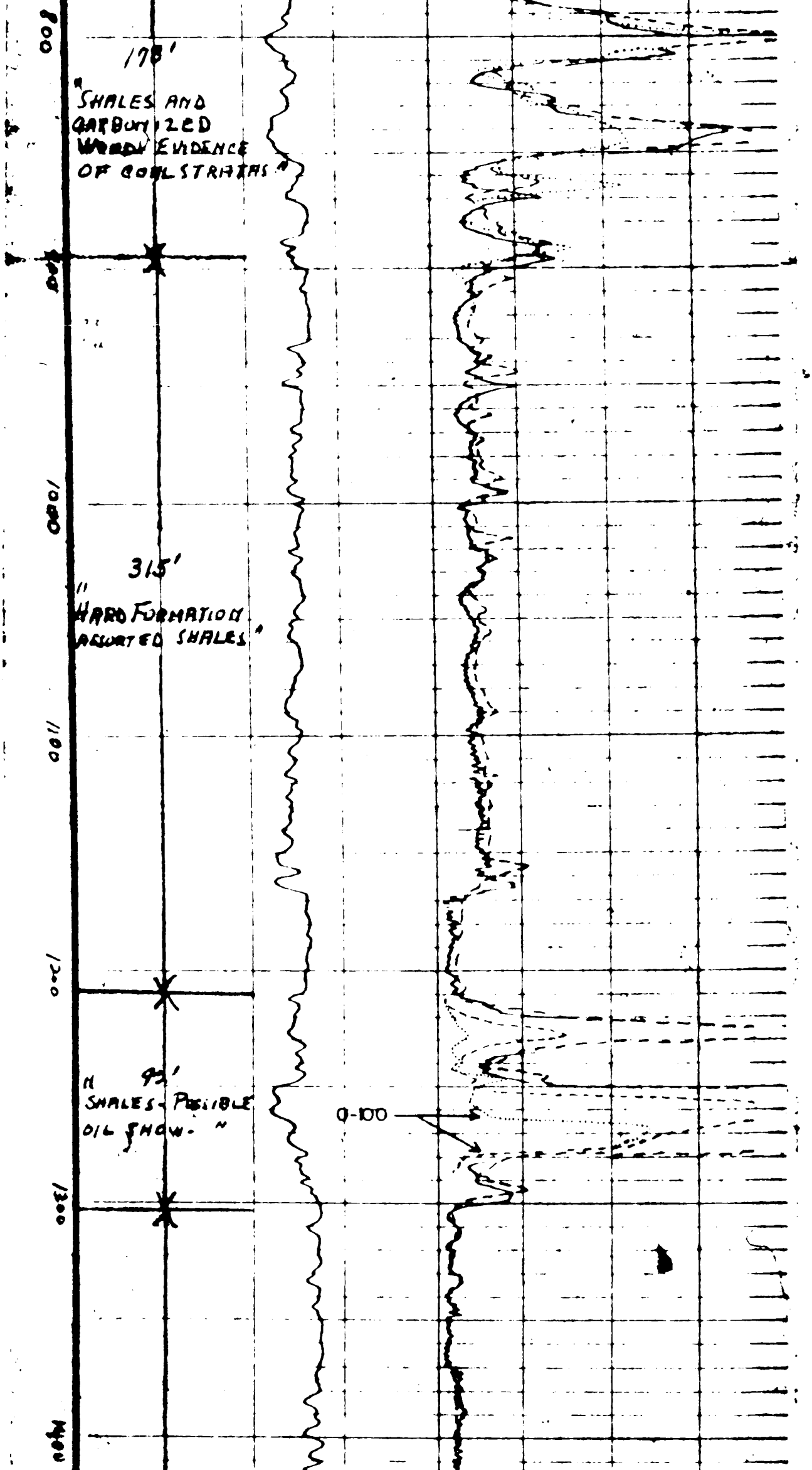

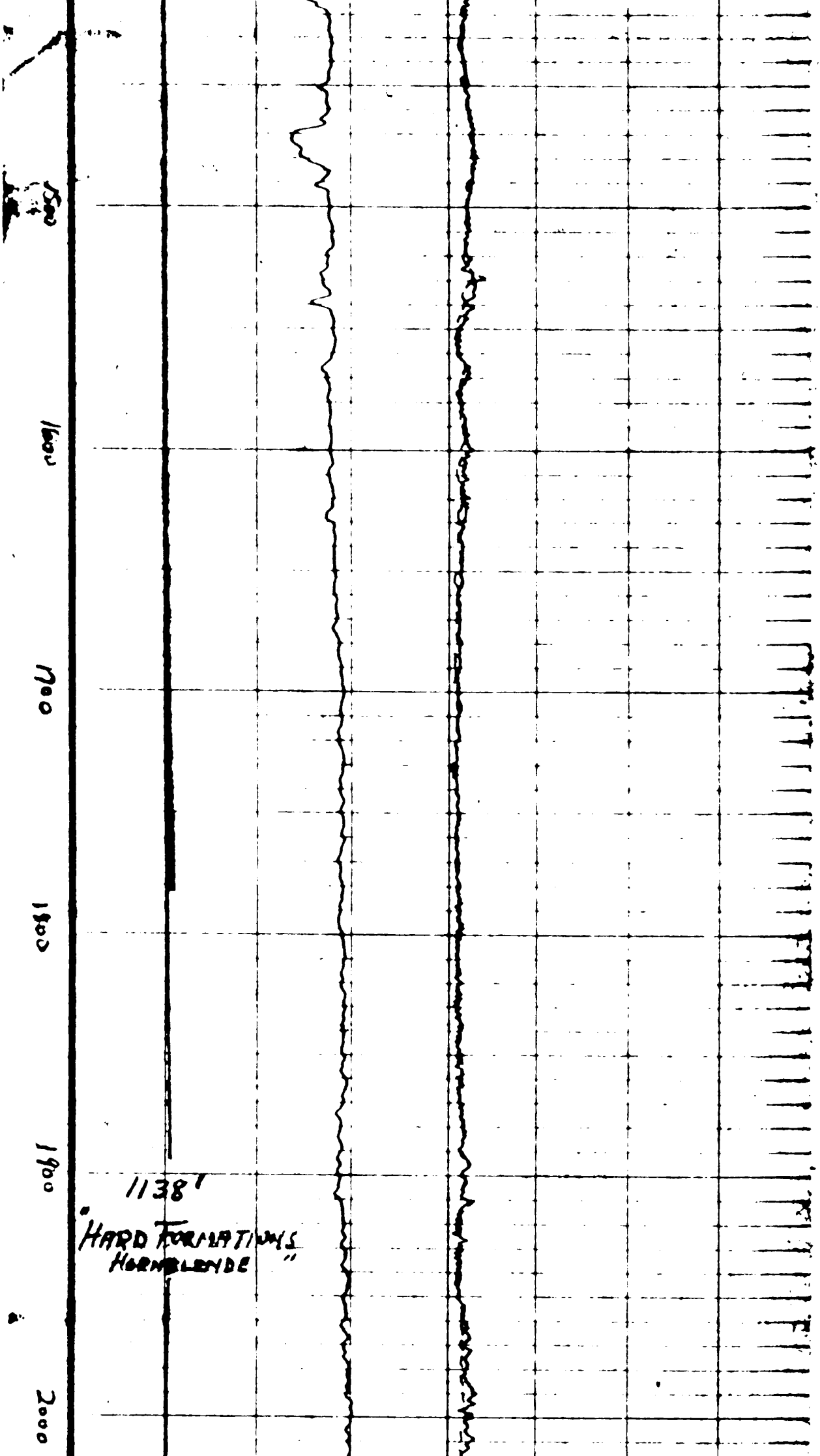

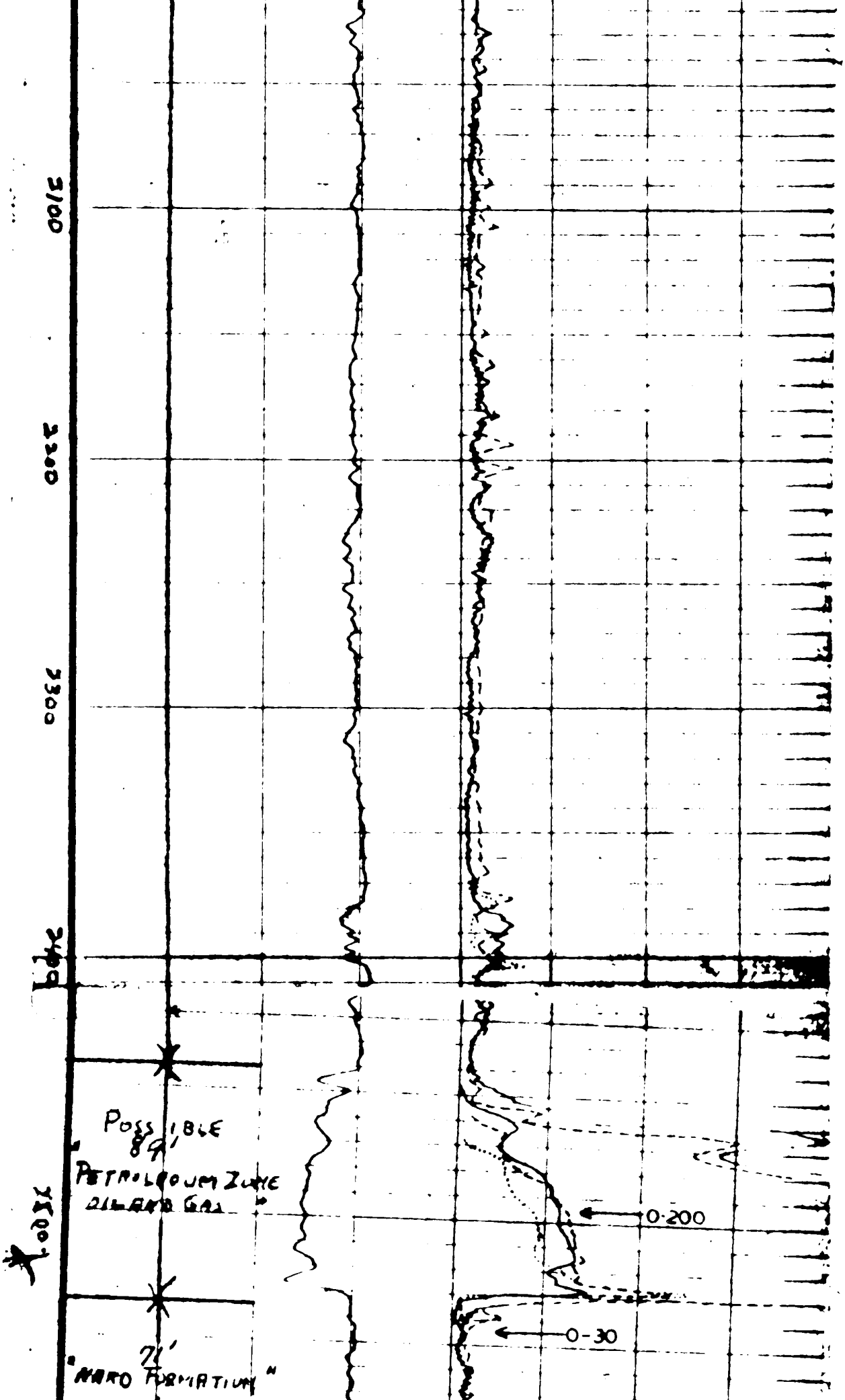

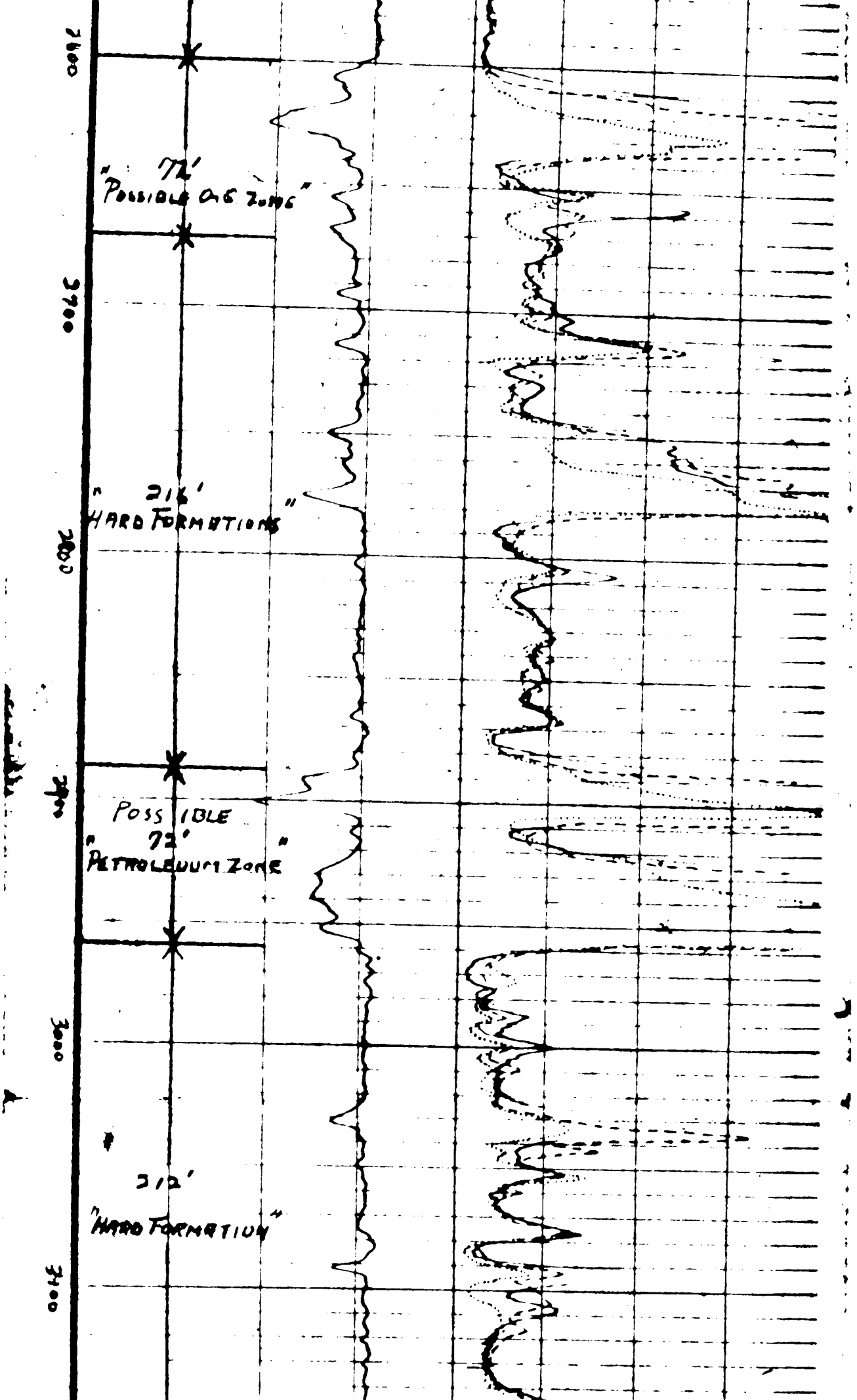

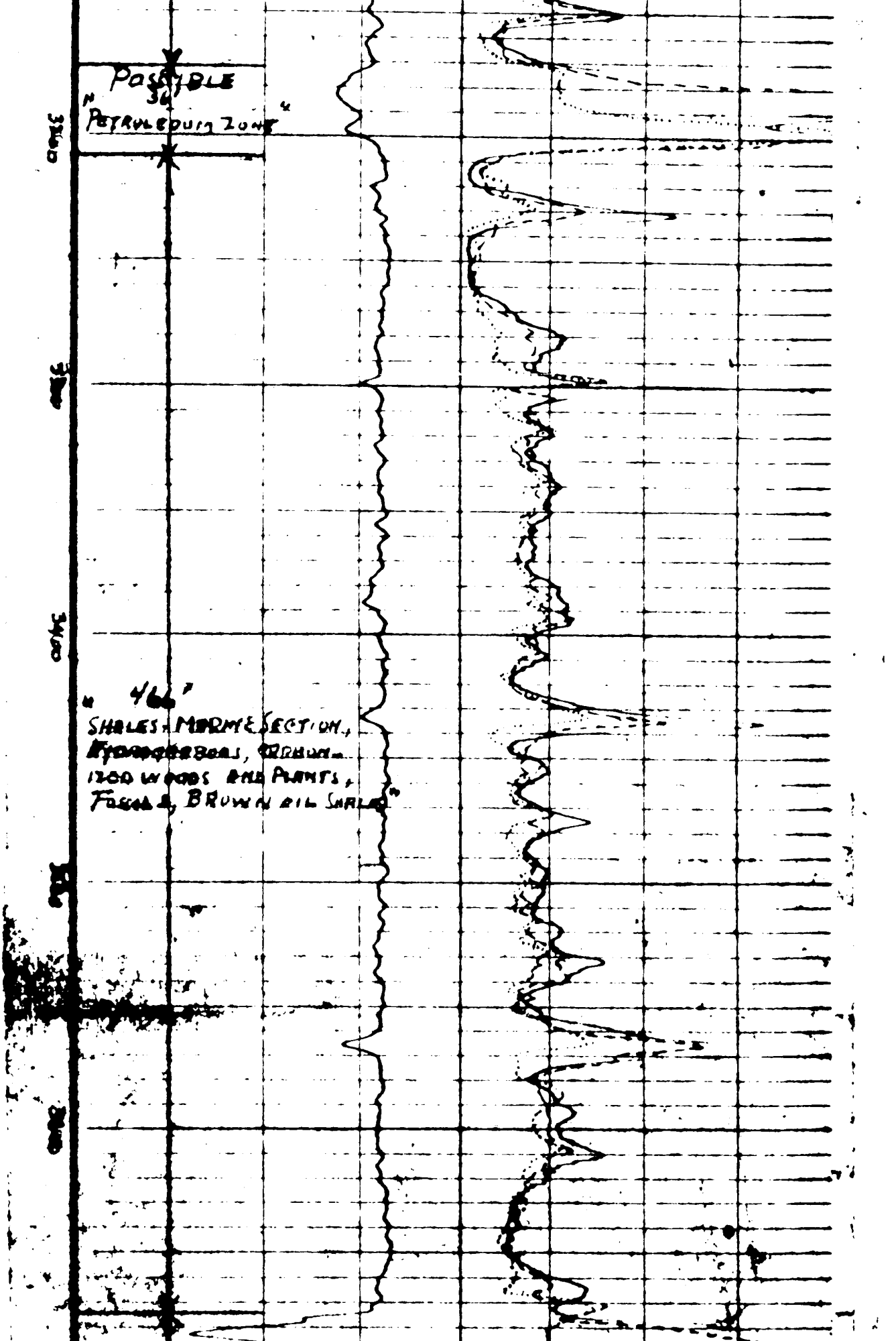

POSSIBLE
36'
"PETROLEUM ZONE"

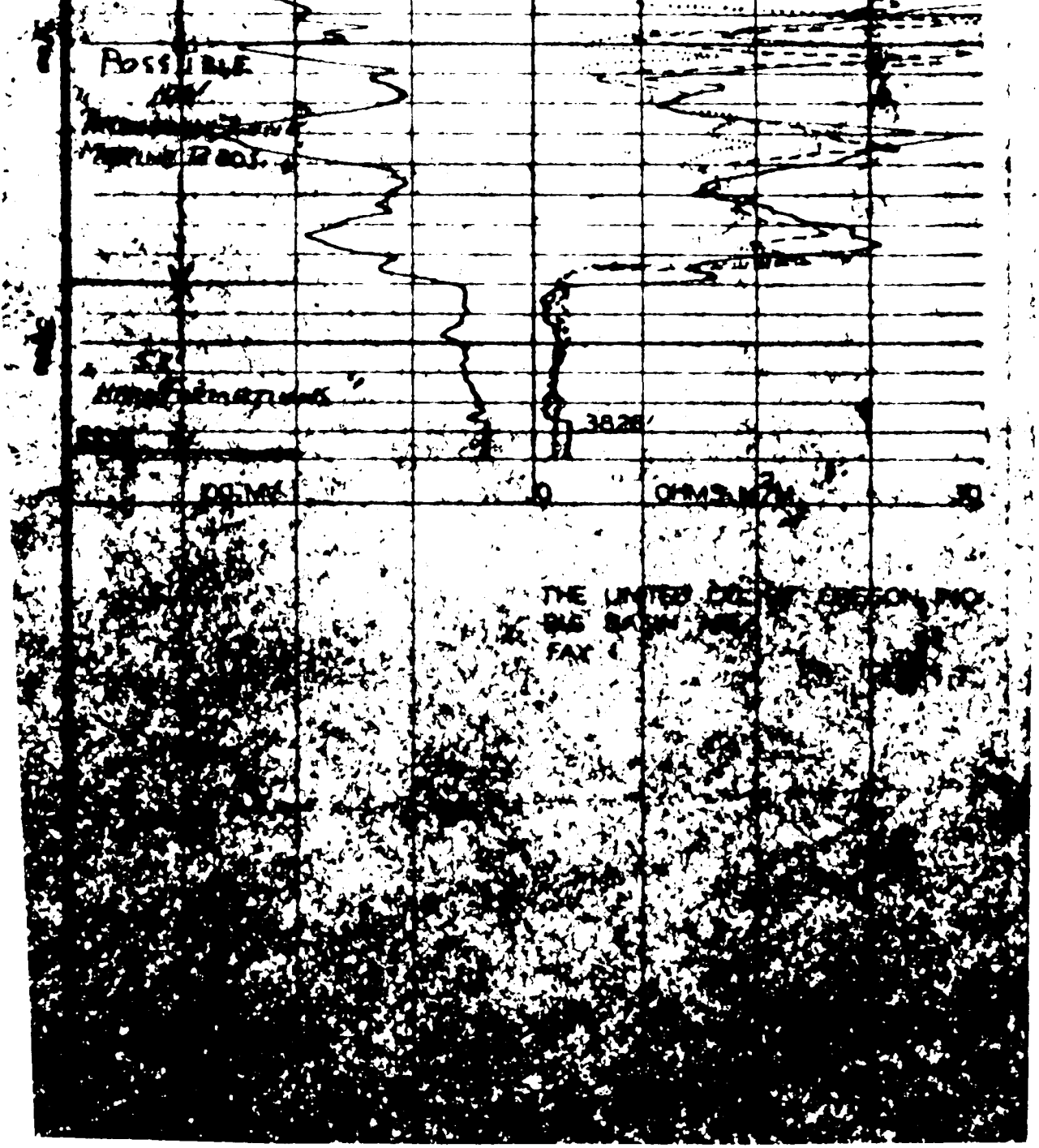"466'
SHALES-MARINE SECTION,
HYDROCARBONS, CARBON-
IZED WOODS AND PLANTS,
FOSSILS, BROWN OIL SHALES"