SCHLUMBERGER WELL SURVEYING CORPORATION

HOUSTON, TEXAS

SCHLUMBERGER

Electrical Log

COUNTY LANE
FIELD or 12 - 16S - 10W
LOCATION MAPLETON
WELL MAPLETON-FEDERAL
NO. 1
COMPANY SINCLAIR OIL & GAS

COMPANY SINCLAIR OIL
AND GAS COMPANY
WELL MAPLETON-FEDERAL
NO. 1
FIELD MAPLETON
LOCATION 12 - 16S - 10W
COUNTY LANE
STATE OREGON

Location of Well
SE - NE - SE
12 - 16S - 10W

Scanned

(ES) CST-
ML- GRN- TDM
Elevation: D.F.:
K.B.:
or G.L. 483.06

FILING No.

RUN No.	ONE	TWO	THREE		
Date	8-3-55	9-11-55	1-27-56		
First Reading	3042	6606	12759		
Last Reading	488	3042	6606		
Feet Measured	2554	3564	6153		
Csg. Schlum.	488	--	6467		
Csg. Driller	490	490	6468		
Depth Reached	3044	6608	12761		
Bottom Driller	3043	6614	12761		
Depth Datum	G.L.	G.L.	G.L.		
Mud Nat.	REMARKS	REMARKS	REMARKS		
" Density	9.9#/gal	11.7#/gal	11.2#/gal		
" Viscosity	45	65	125		
" Resist.	2.2@ 78°F	1.5@ 75°F	3.1 @ 58°F	@ °F	@ °F
" Res. BHT	1.8@ 98°F	1.0@ 109°F	1.05@180°F	@ °F	@ °F
" pH	8 @ 78°F	8.5@ 75°F	10.5@ 58°F	@ °F	@ °F
" Wtr. Loss	8.8 CC 30 min.	5 CC 30 min.	4.2 CC 30 min.	CC 30 min.	CC 30 min.
Max. Temp. °F	98	109	180		
Bit Size	REMARKS	REMARKS	REMARKS		
Spcgs.—AM	16"	16"	16"		
AM	64"	64"	64"		
AO	19'	19'	19'		
Opr. Rig Time	4 1/2 HR	2 1/2 HR	3 HR		
Truck No.	1766 SAC	1766 SAC	605 SAC		
Recorded By	WESTRUP	WESTRUP	DE LAPP		
Witnessed By	WARD	WARD	FLYNN		

FOLD HERE

REMARKS MUD SAMPLE FROM FLOW LINE WHILE CIRCULATING
MUD NATURE: RUN 1- CLAY-DRISCOSE
RUN 2- CLAY-DRISCOSE
RUN 3- CAUSTIC-EMULSION
BIT SIZE: RUN 1- 12 1/4" - 771 - 9 7/8" TD
RUN 2- 9 7/8"
RUN 3- 9 7/8" - 6620 - 8 1/2" TD

NOTE SP SCALES:
50 MV- 0-6467
100 MV- 6467-12761

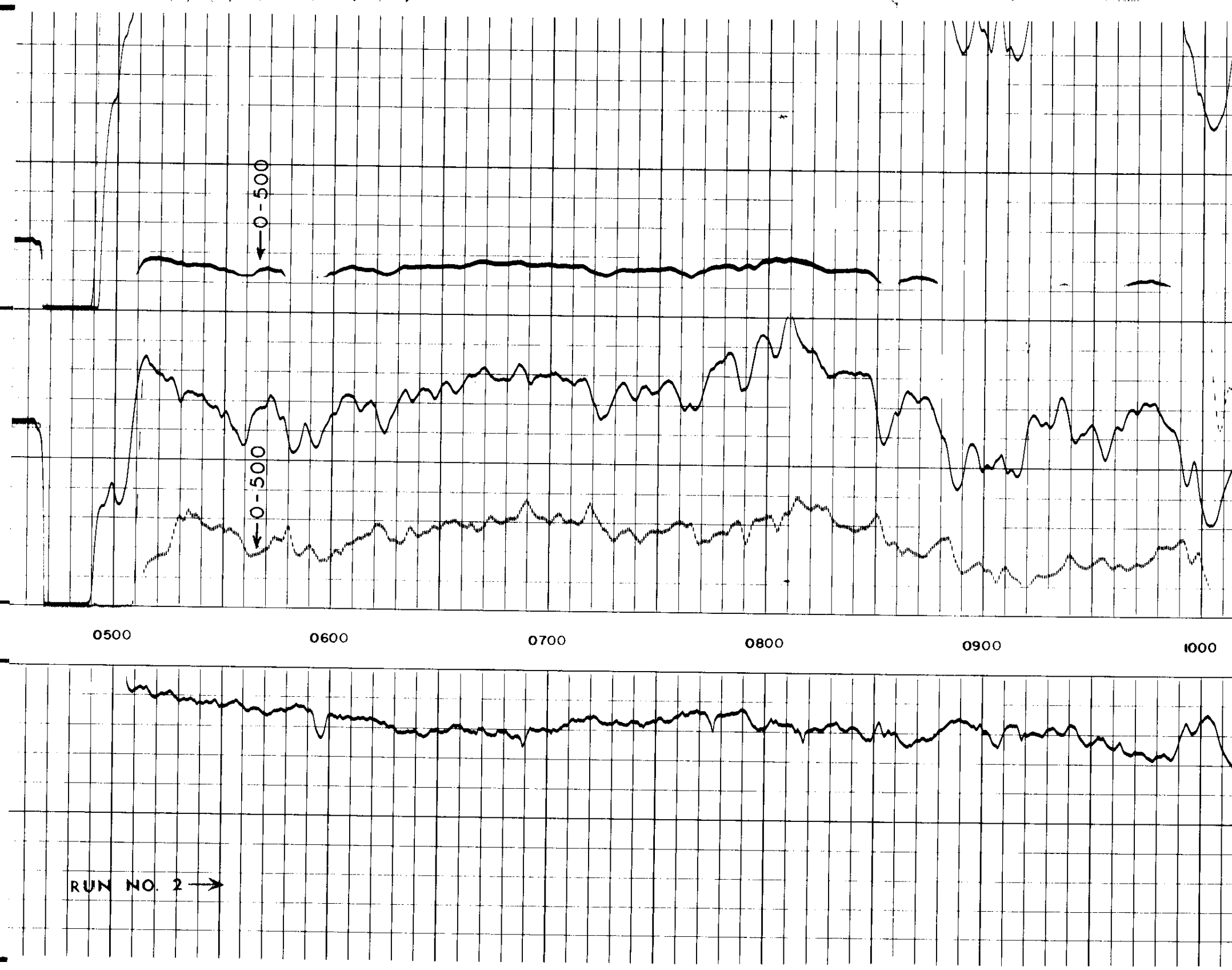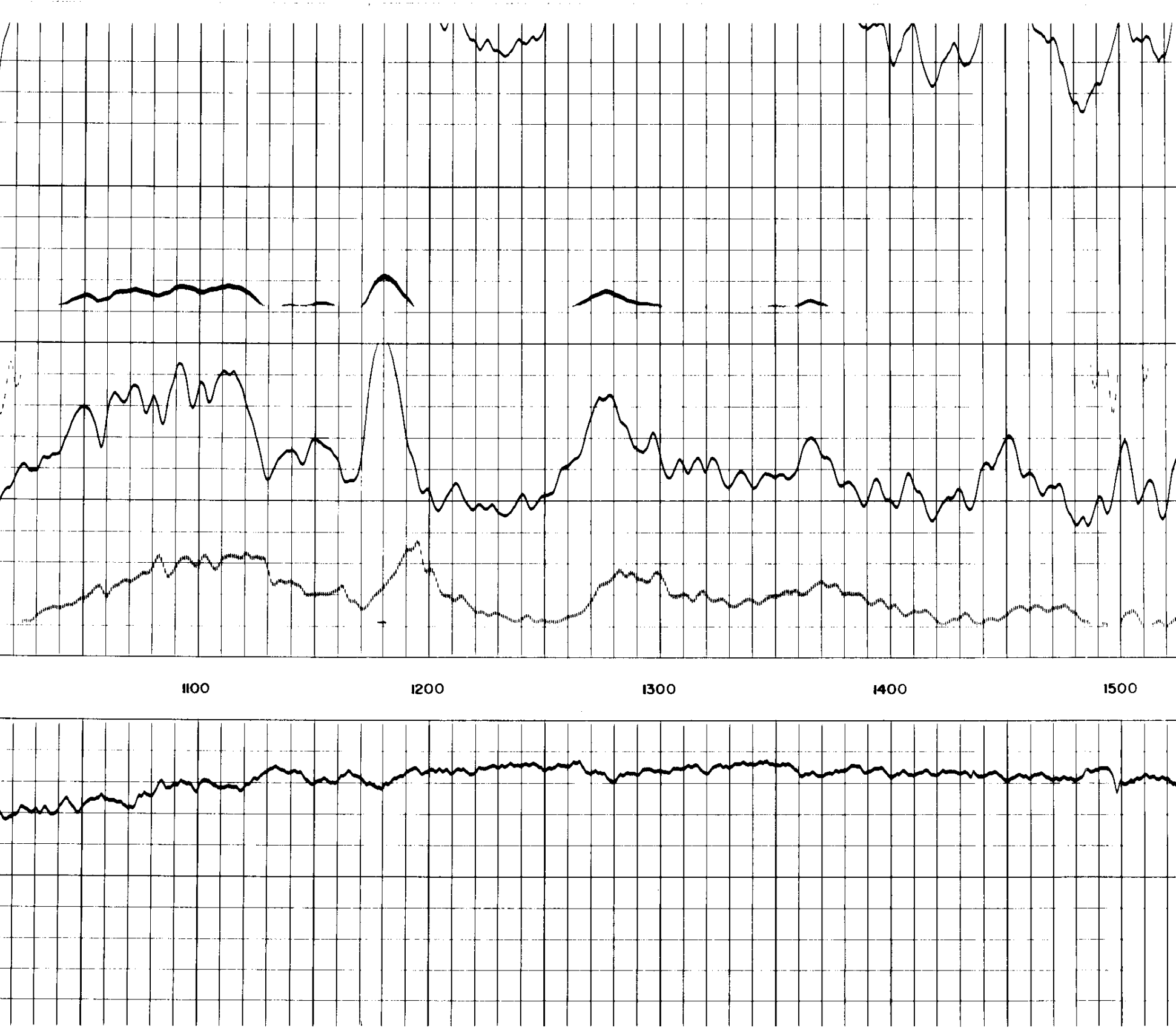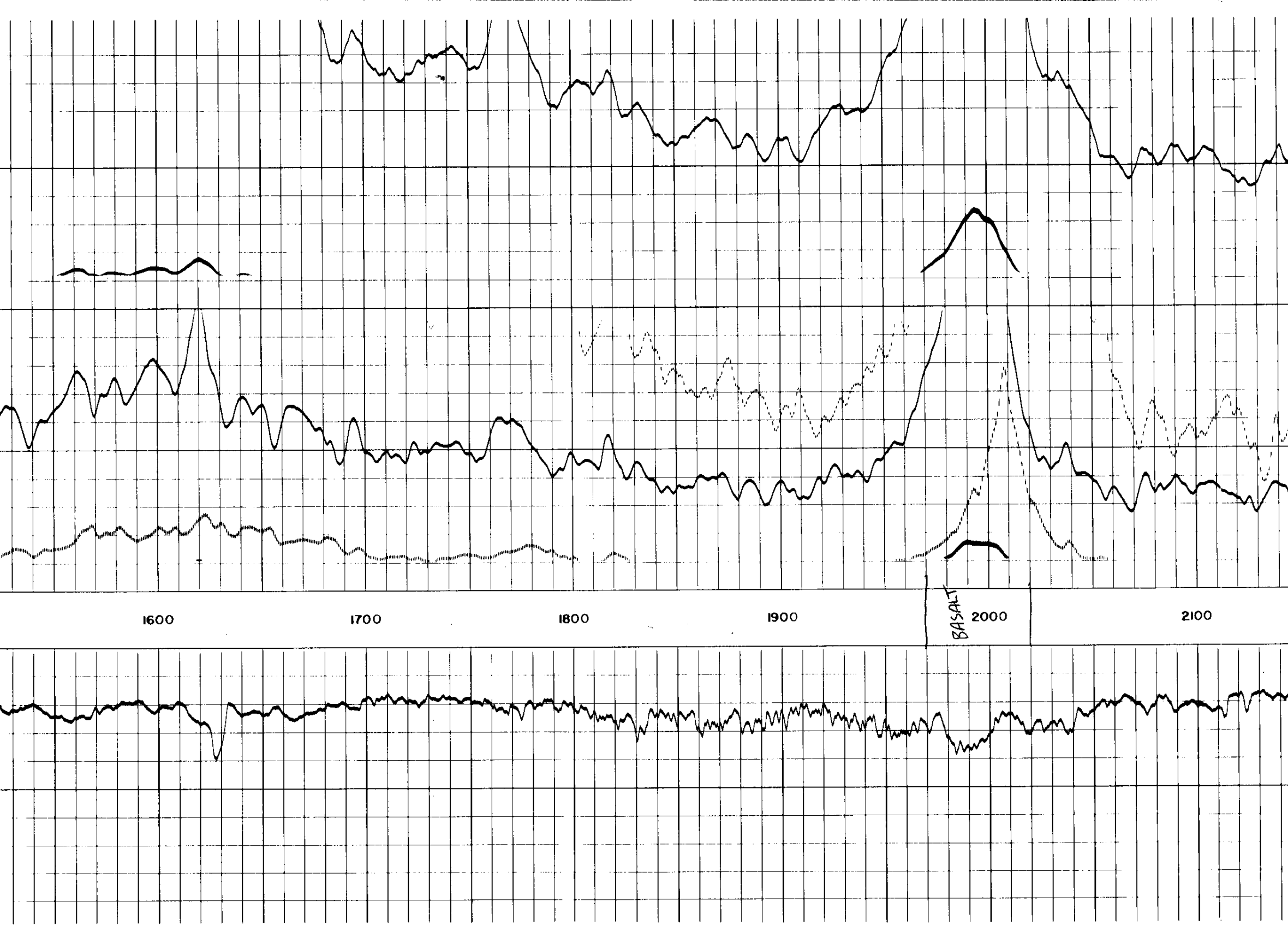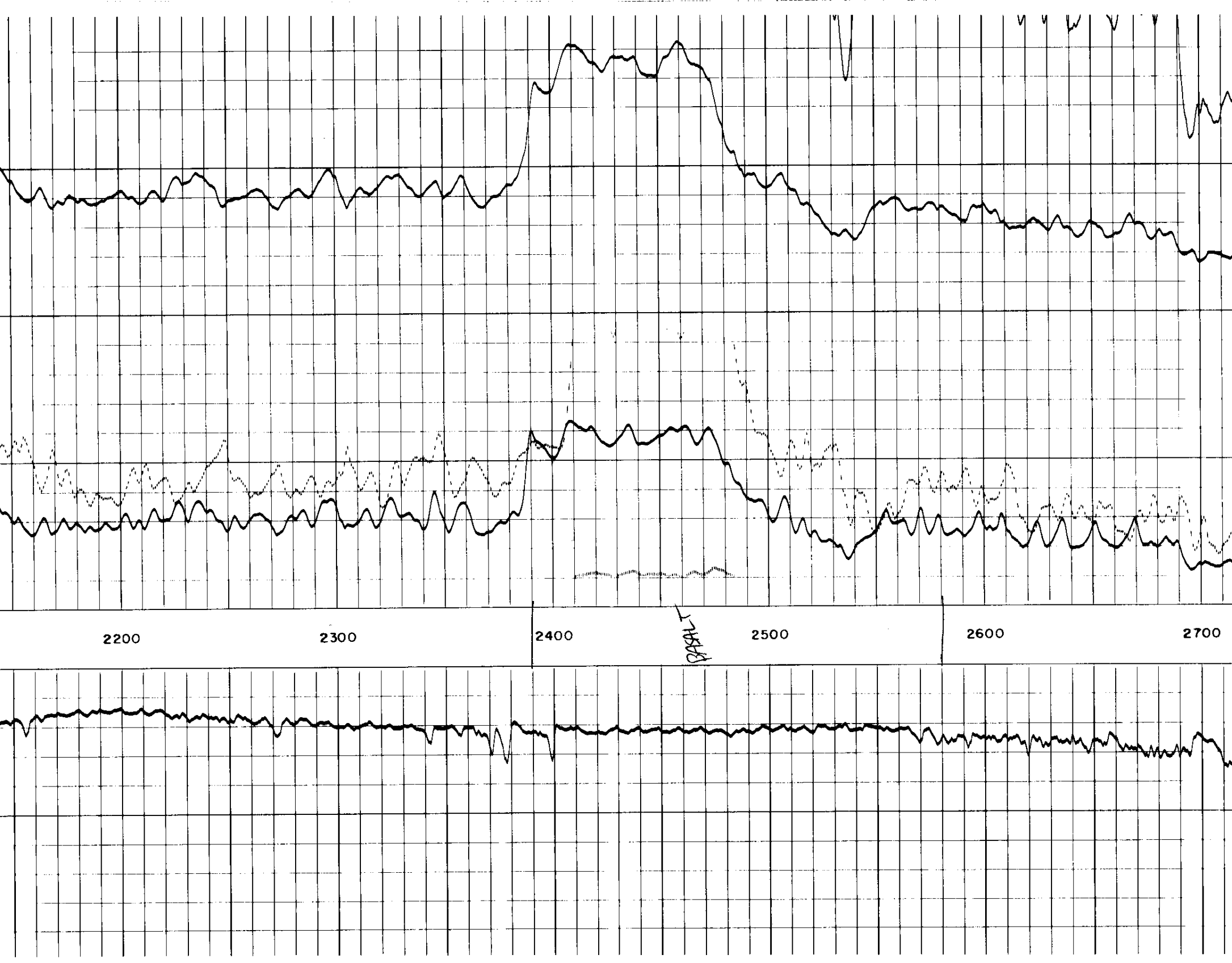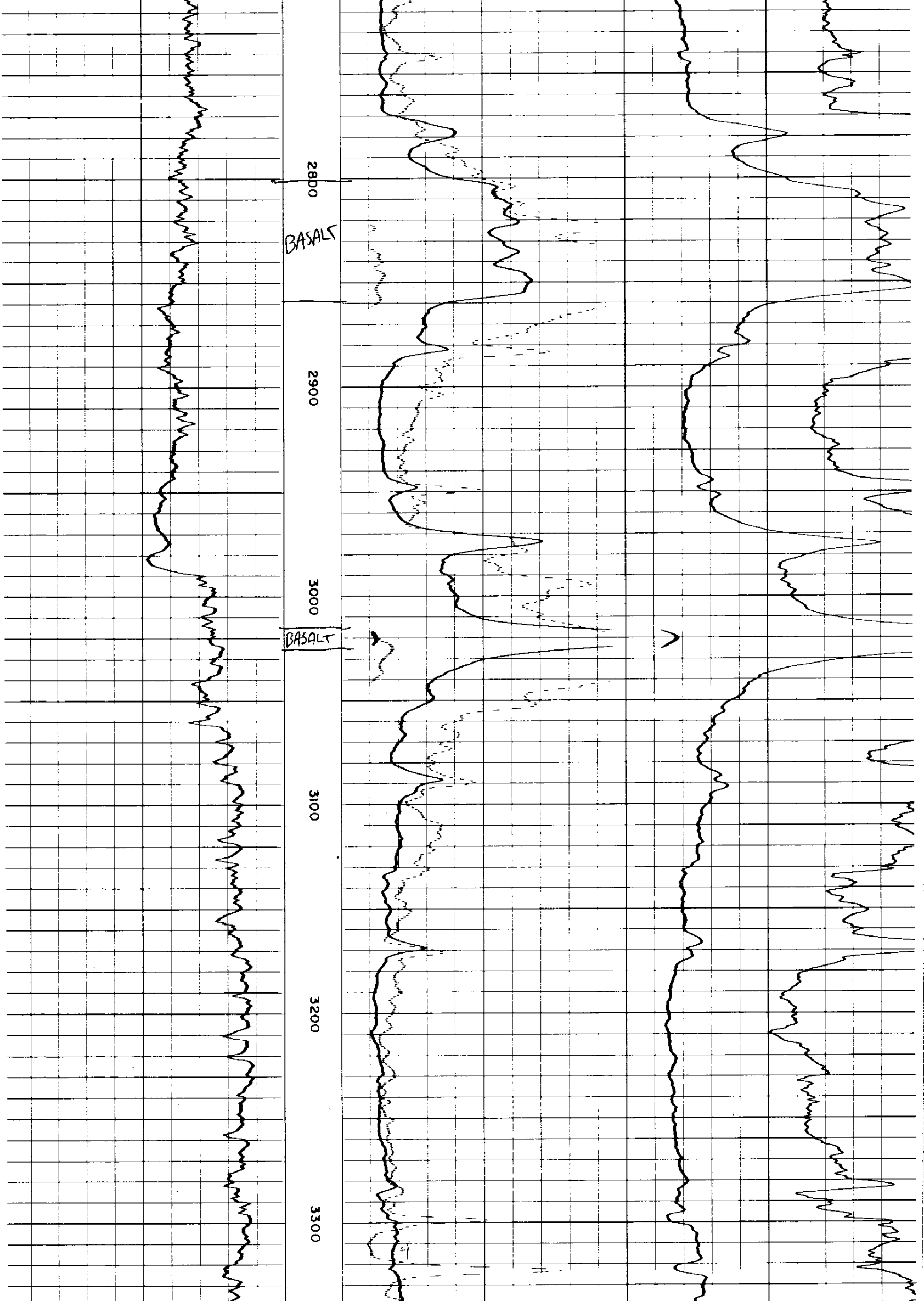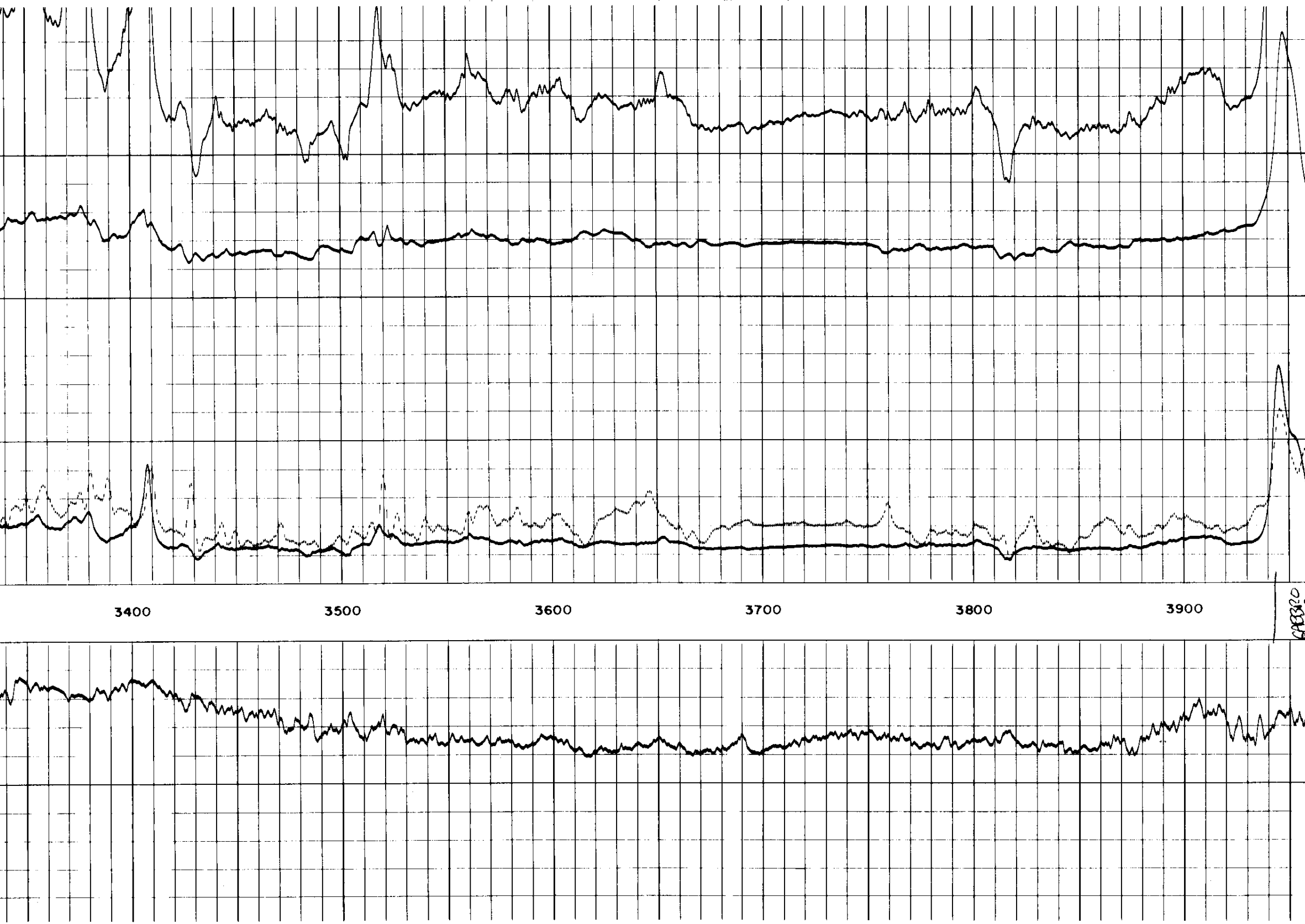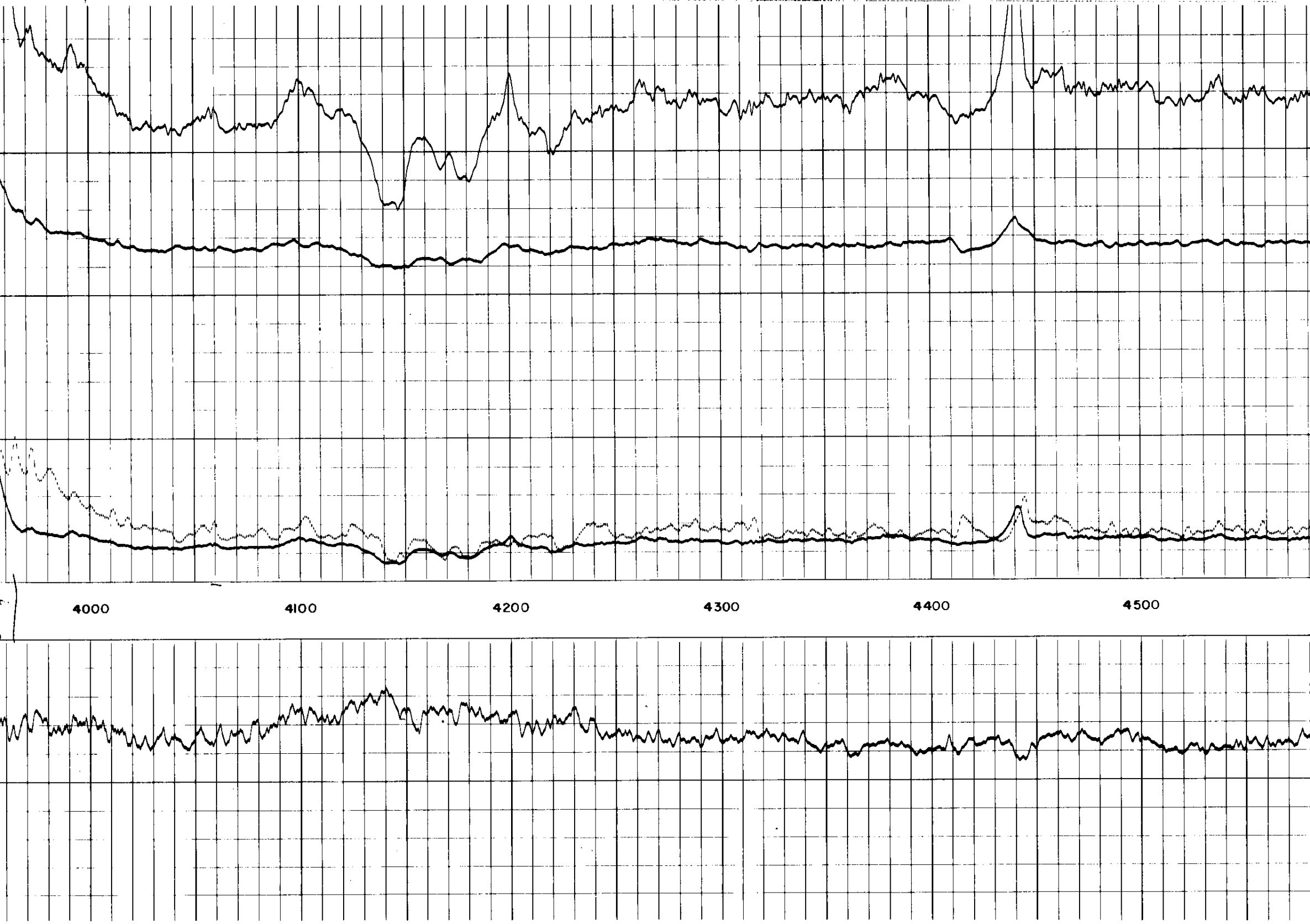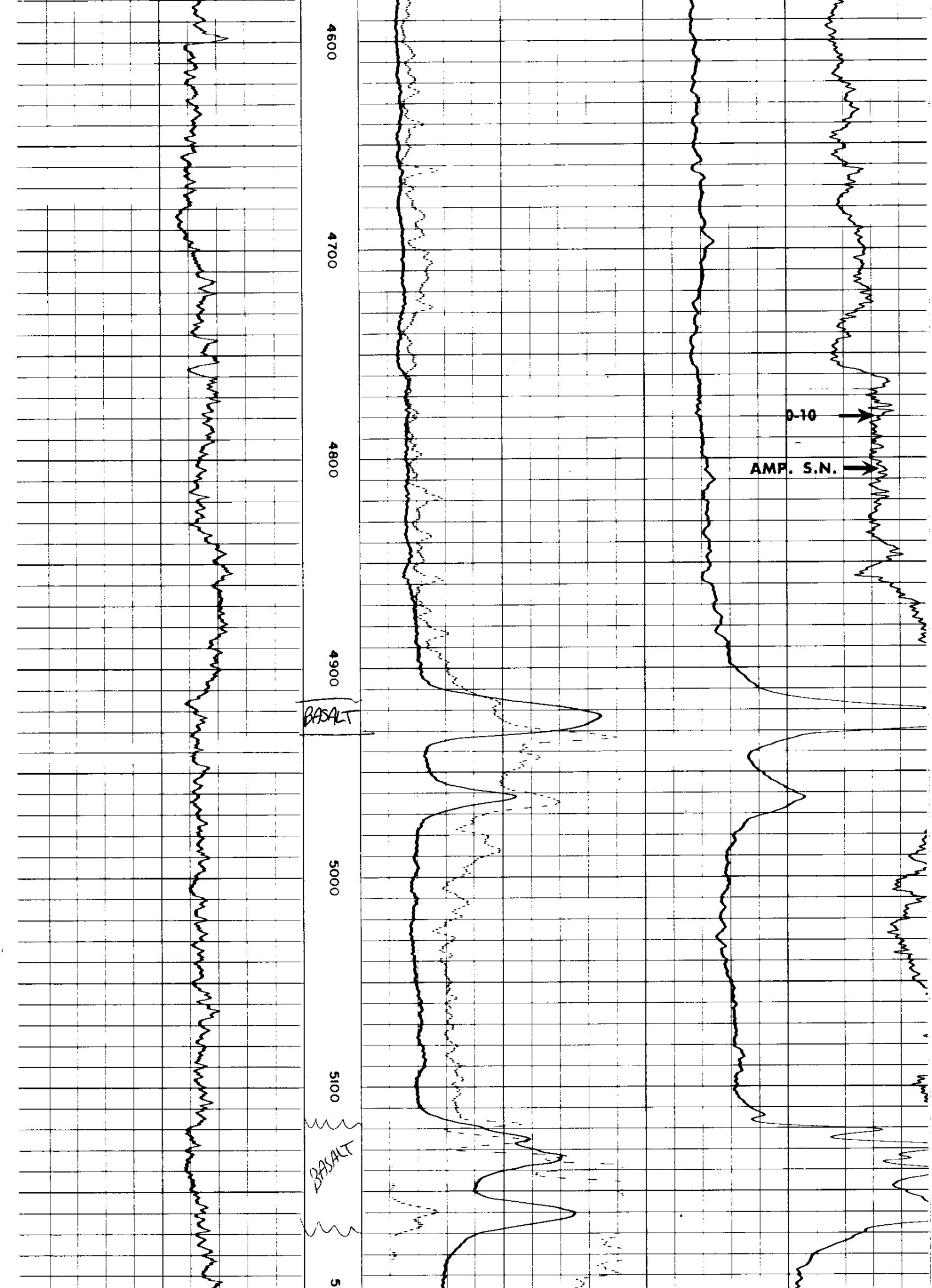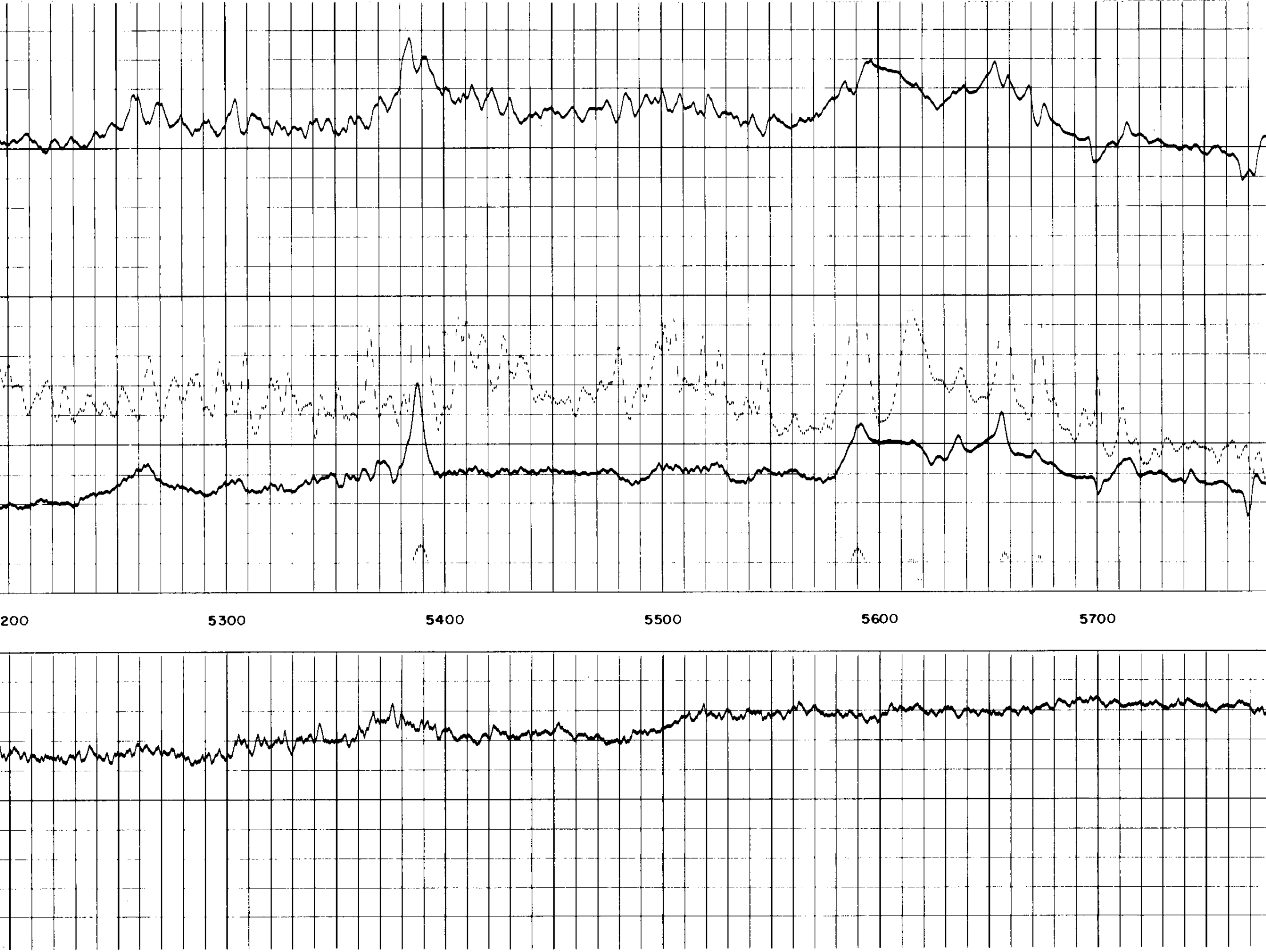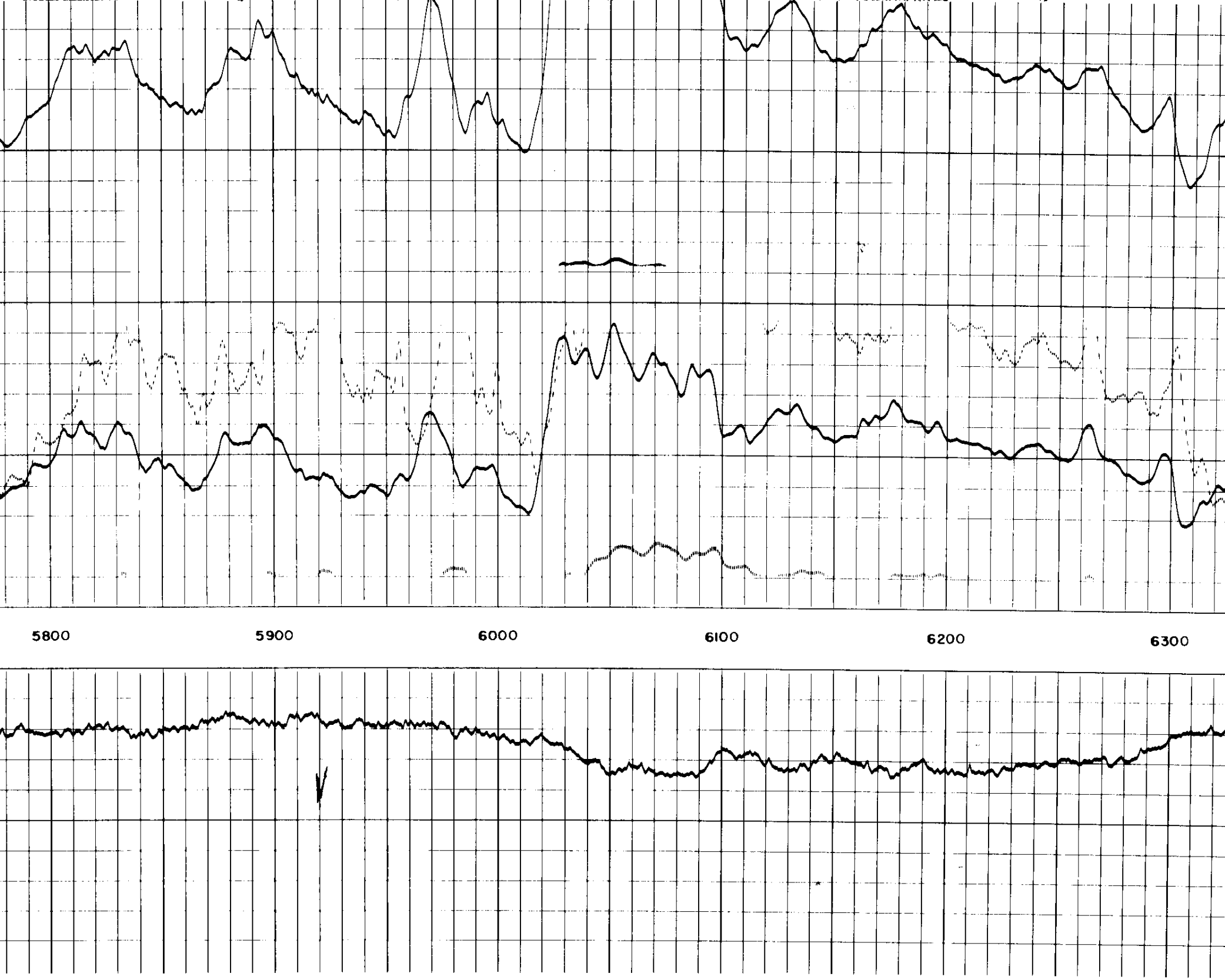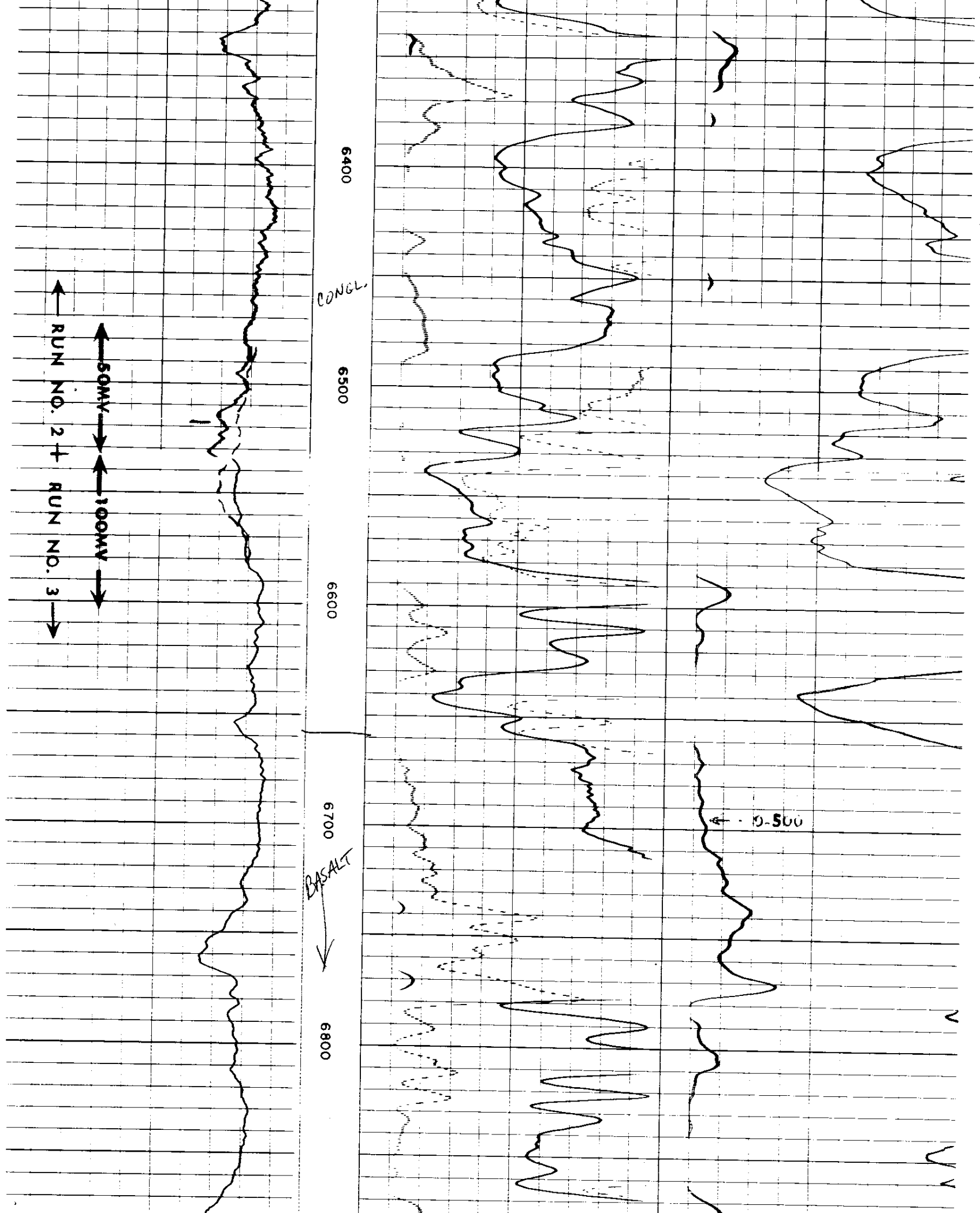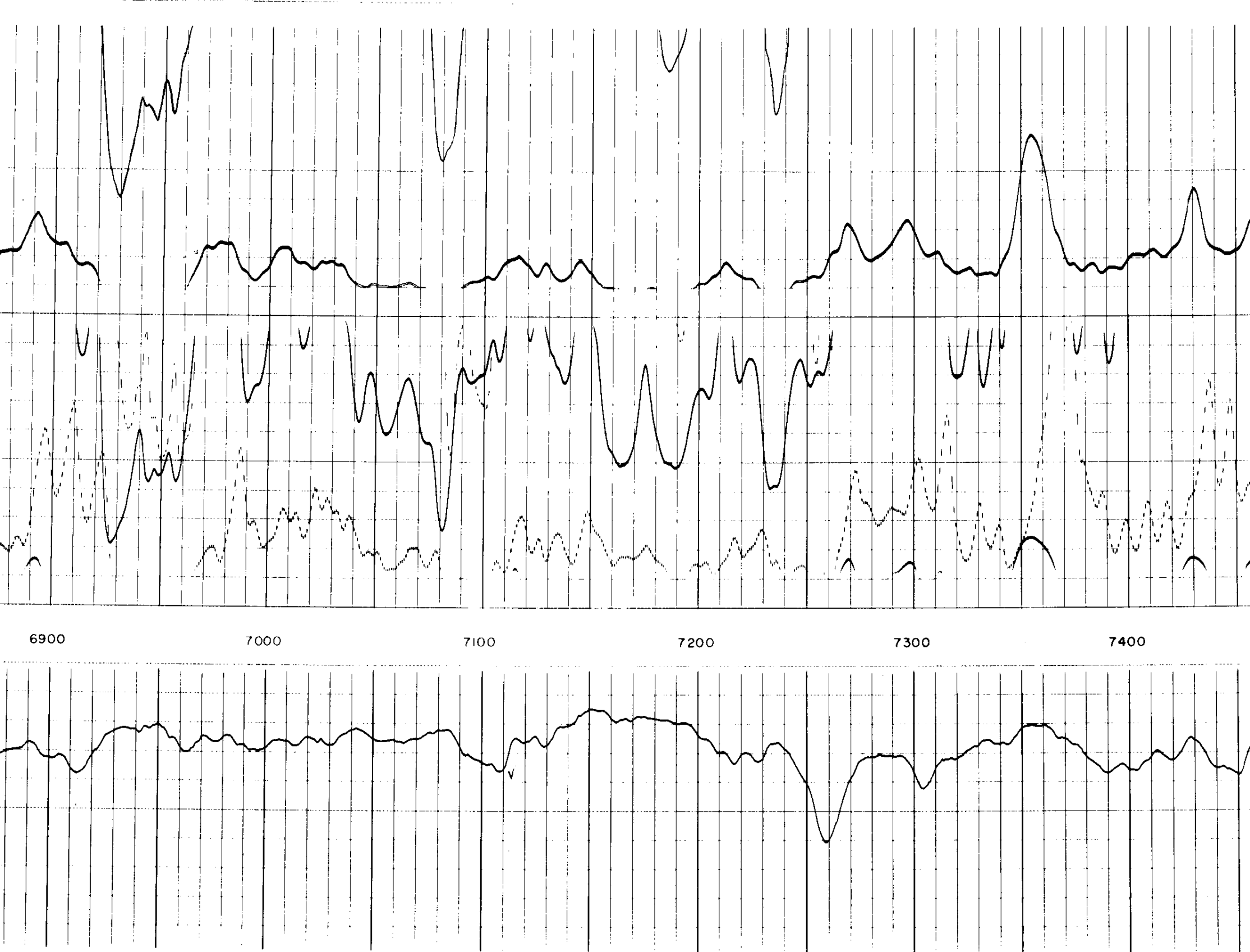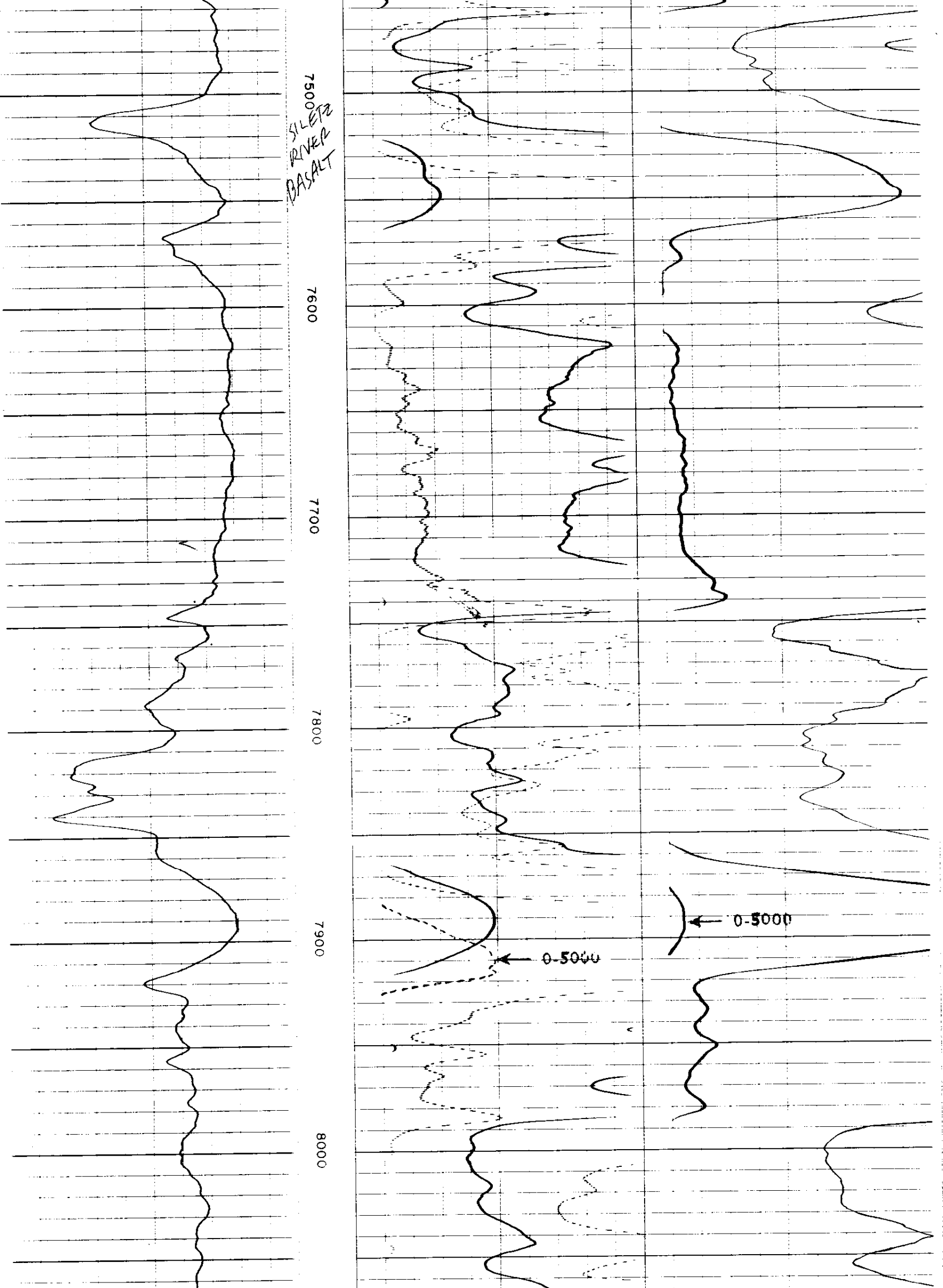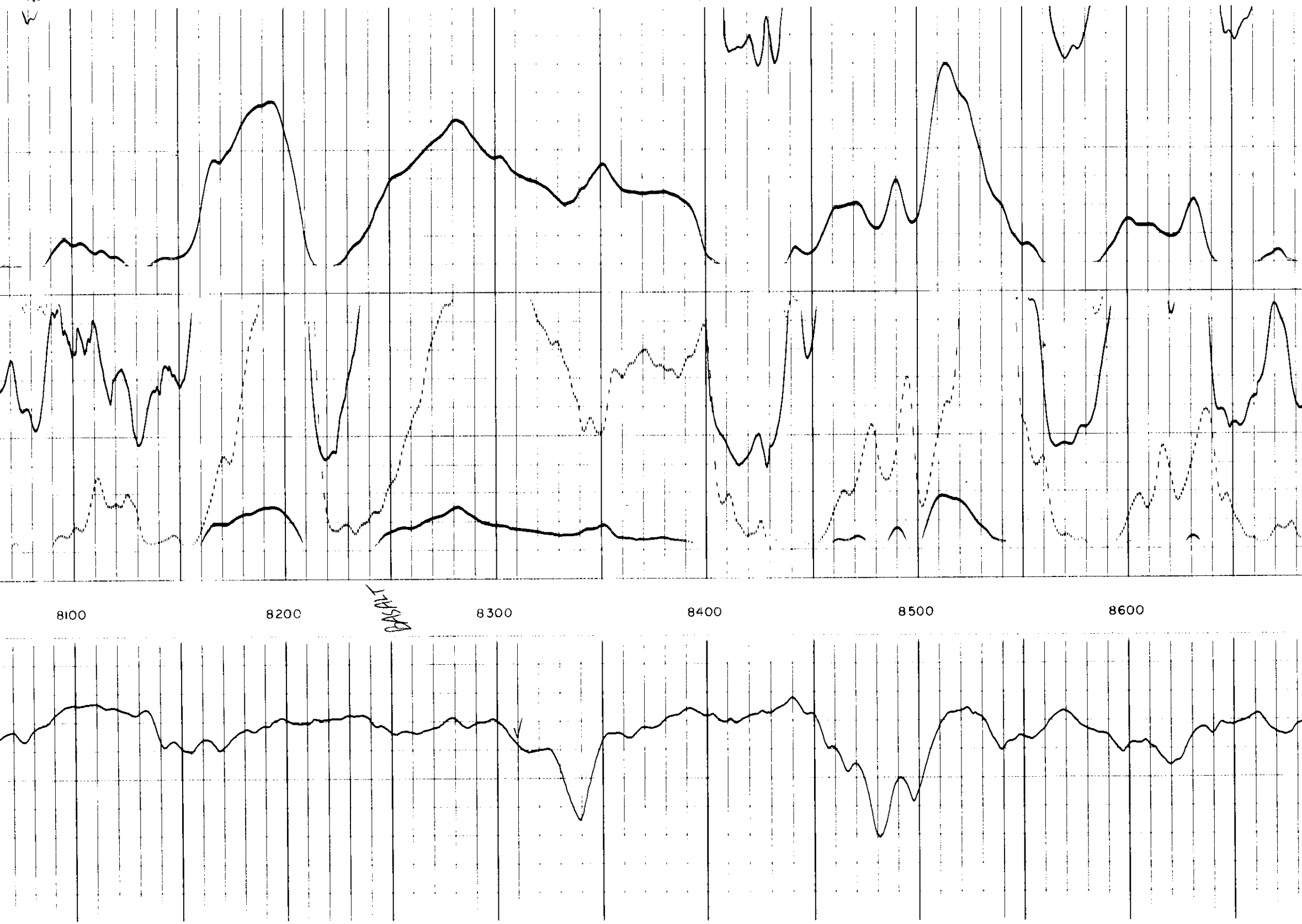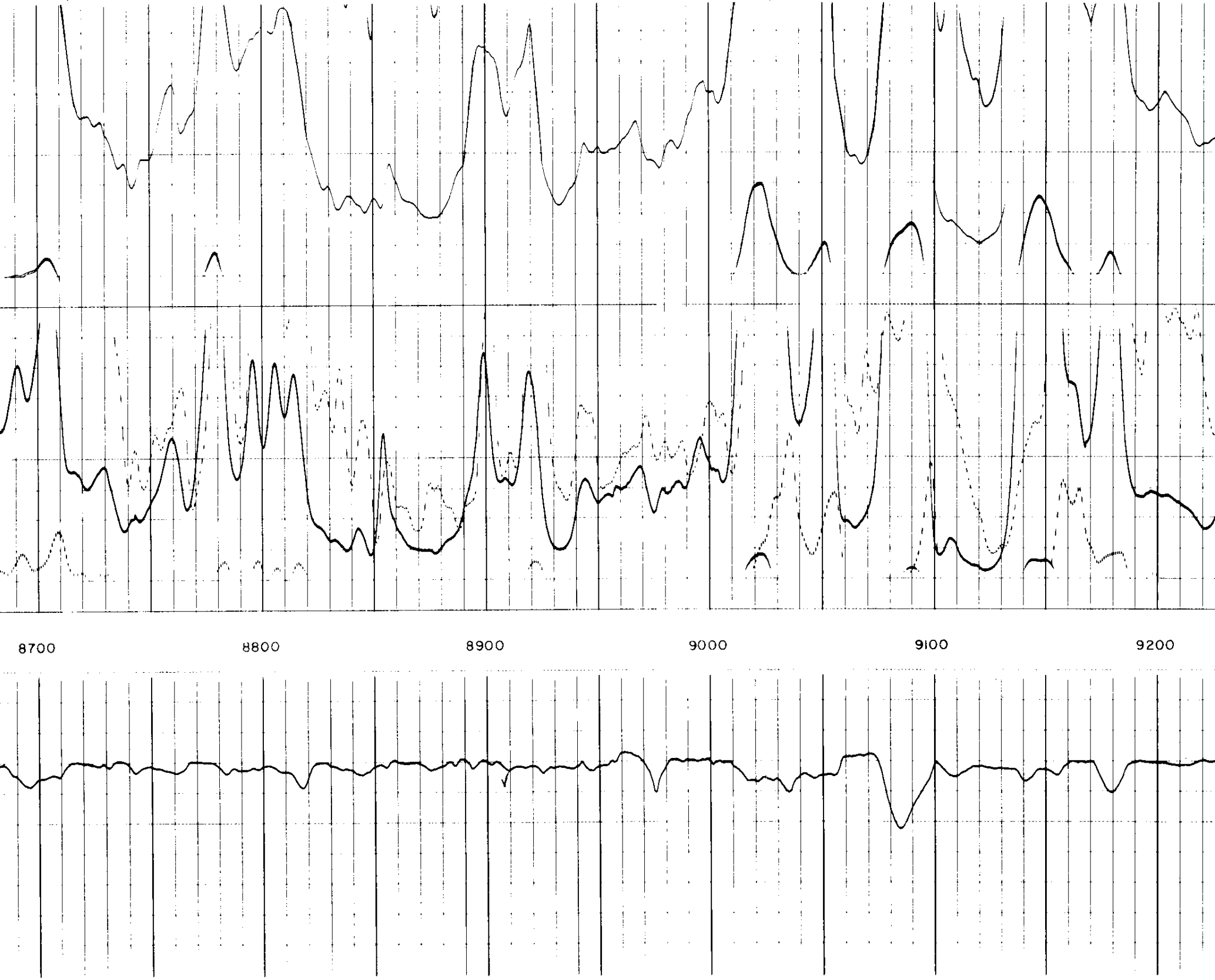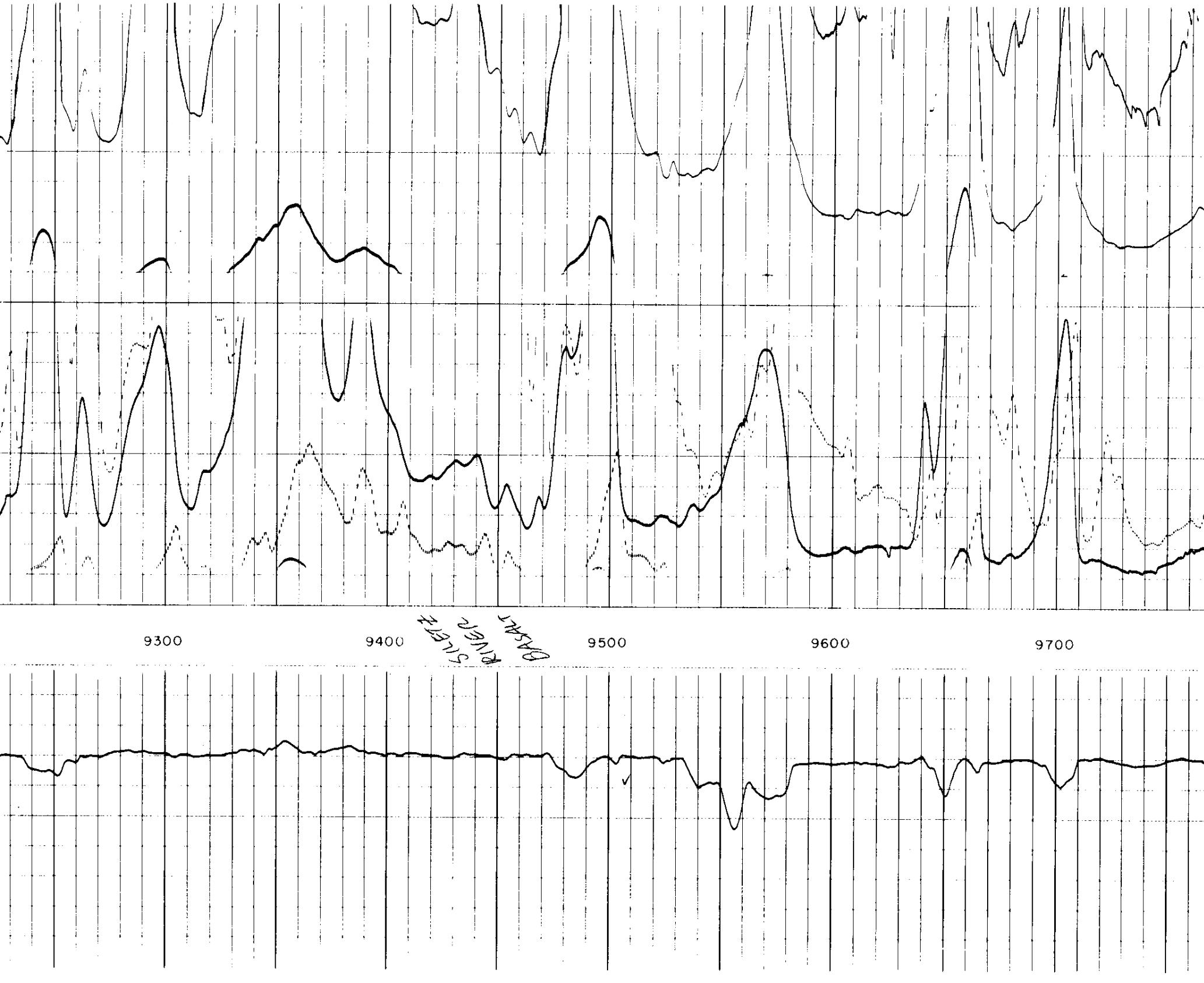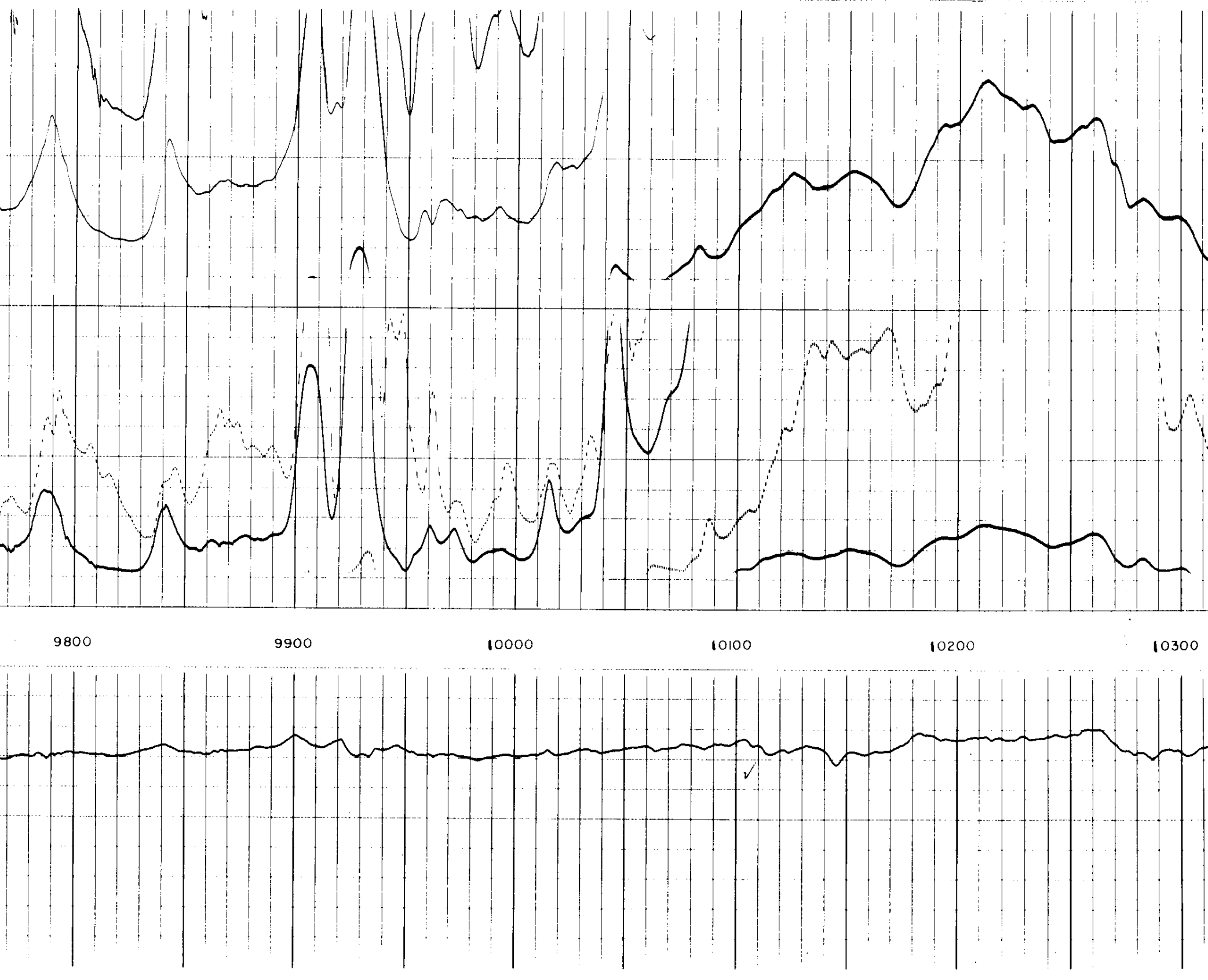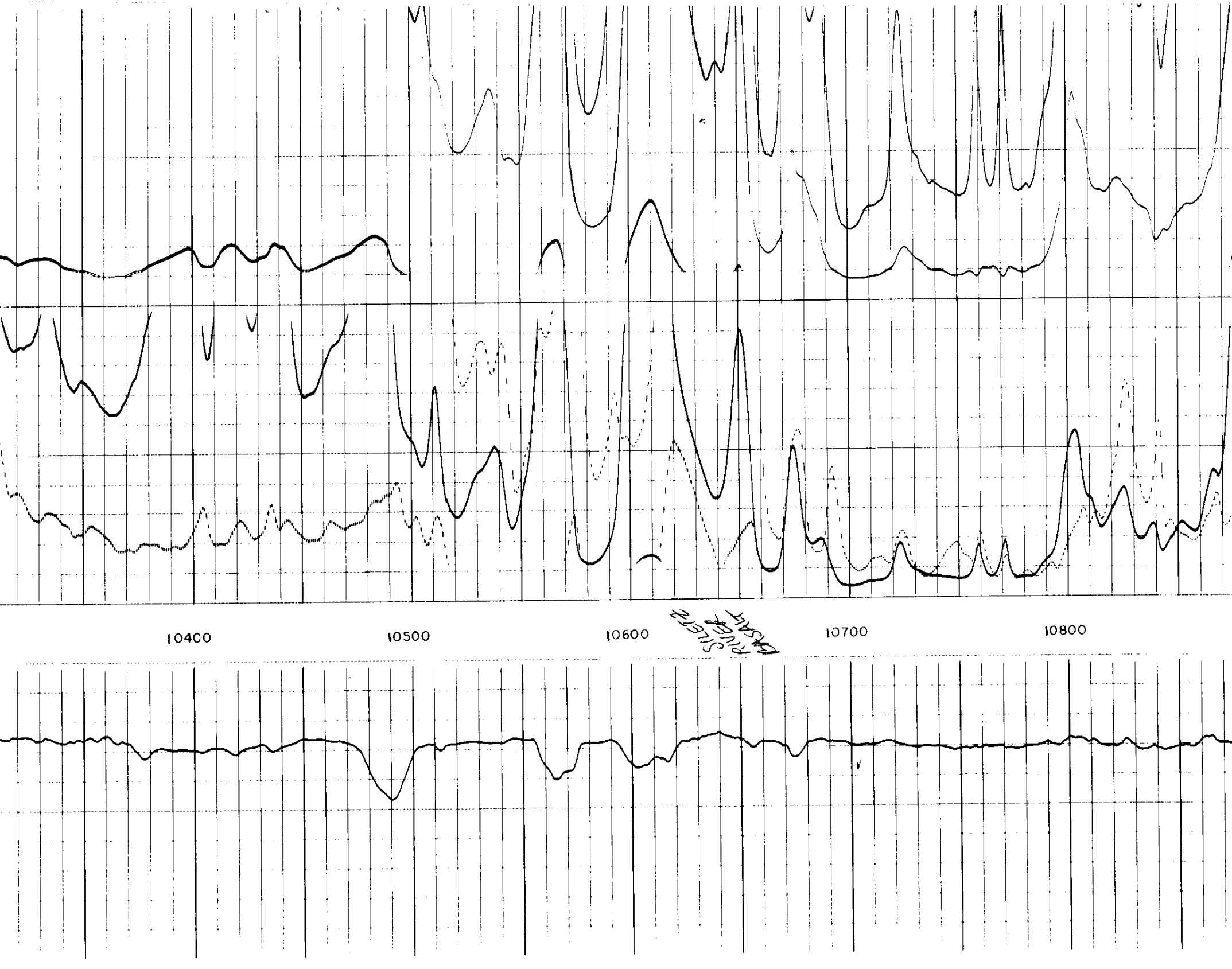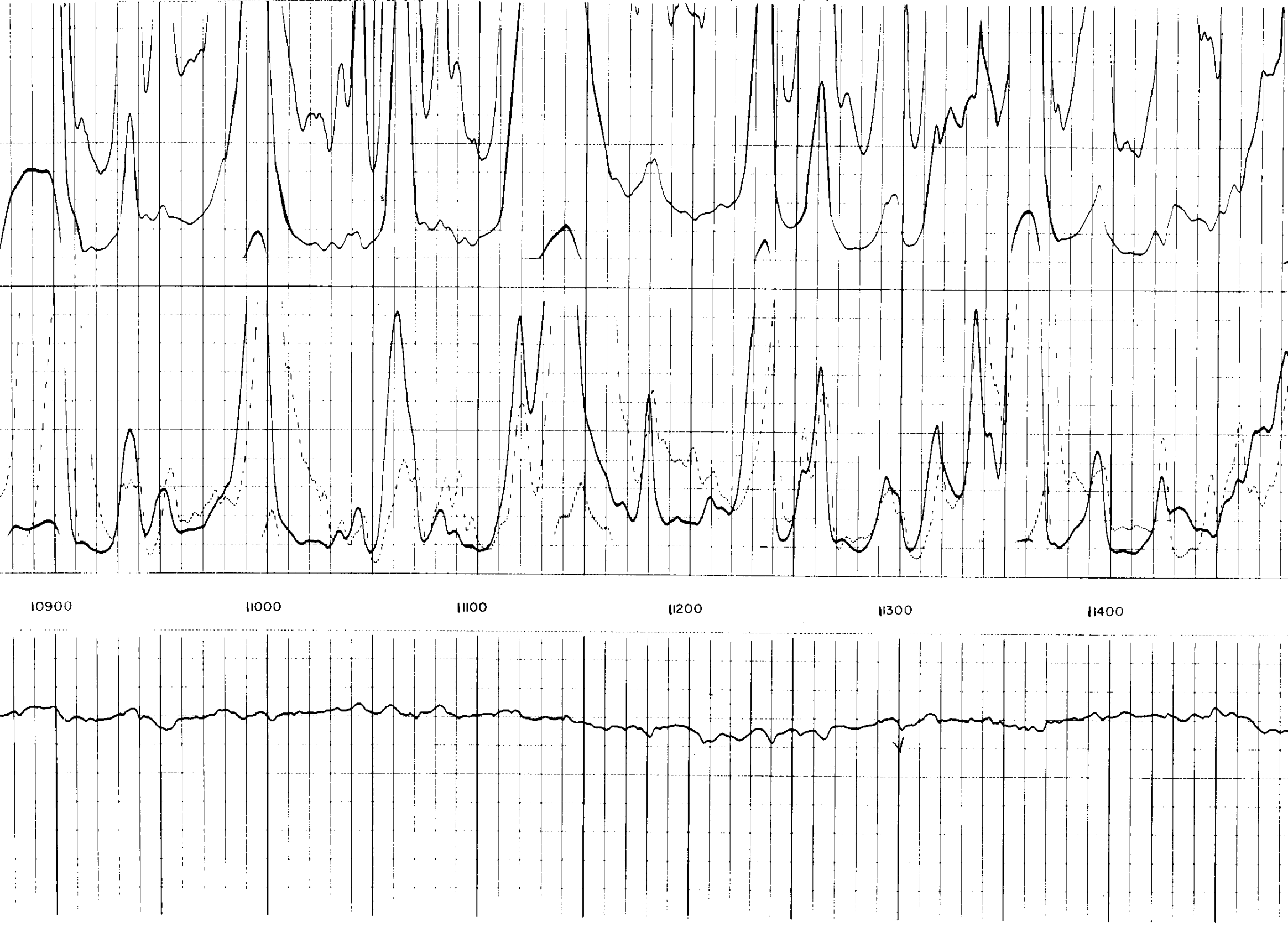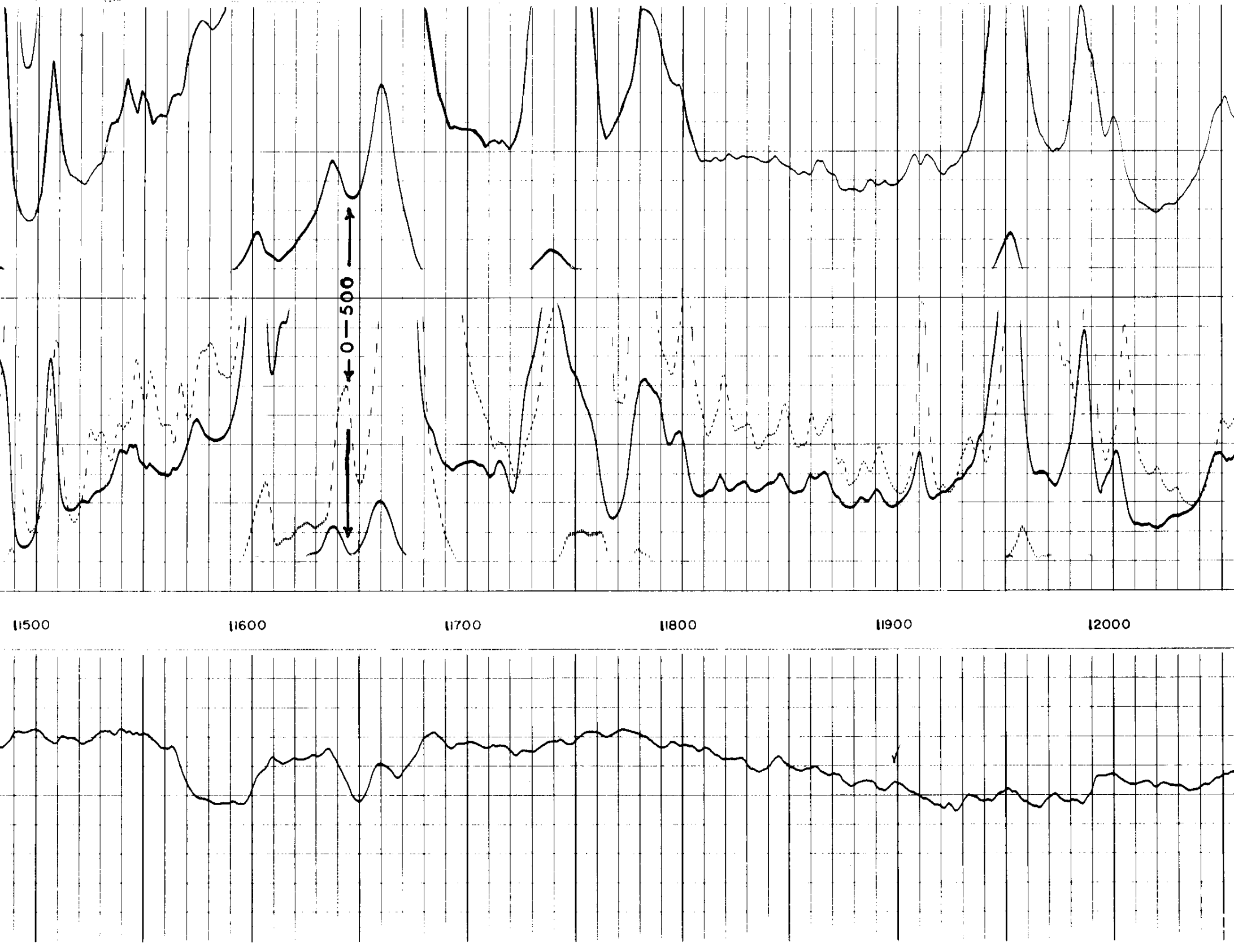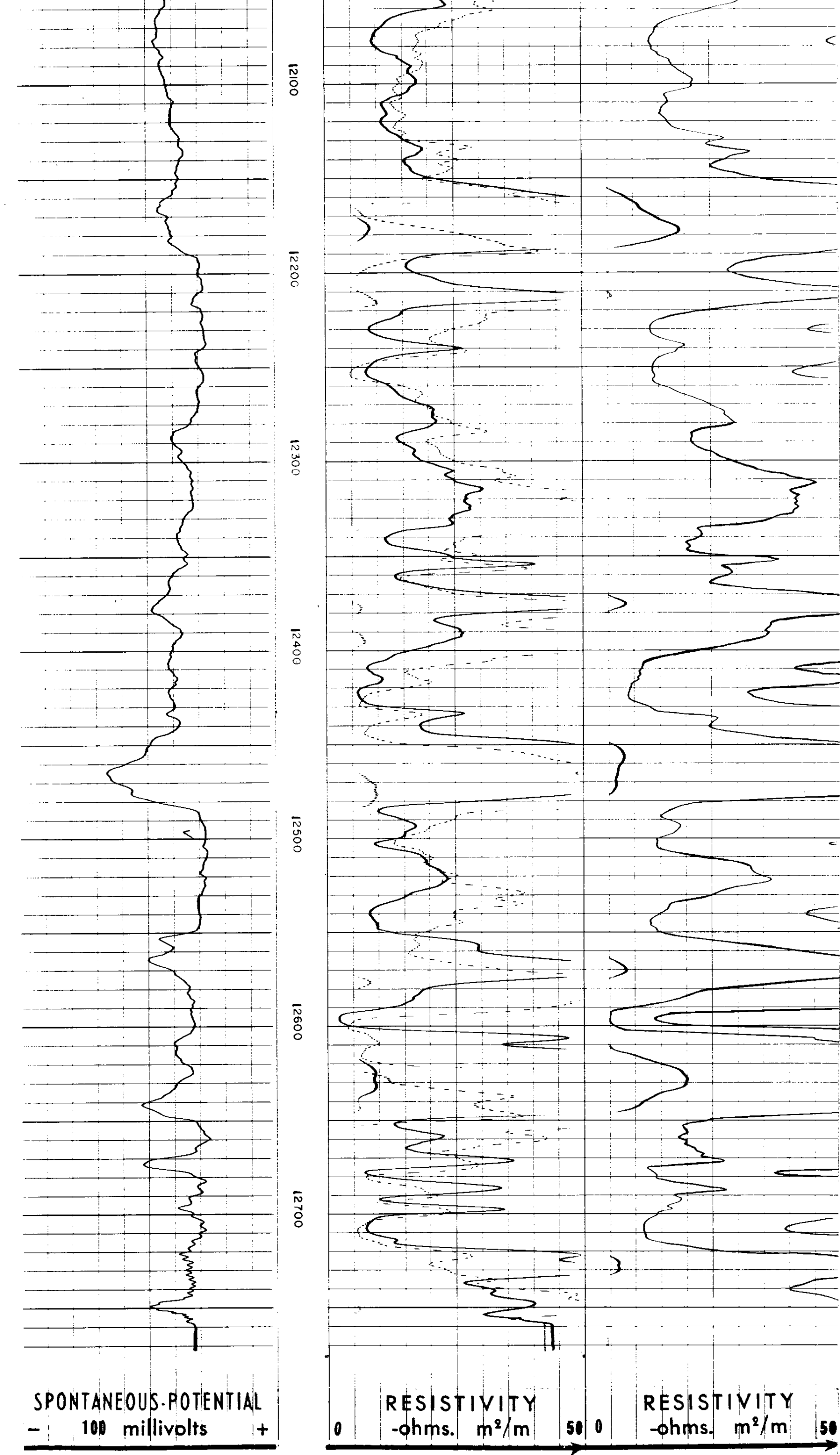SPONTANEOUS-POTENTIAL 50 millivolts	DEPTHS	RESISTIVITY -ohms. m²/m	RESISTIVITY -ohms. m²/m
— |5↔| +		0 AM=16" 50	0 AM=64" 50
		0 500	0 500
		0 AO=19' 50	0 AMP. SN 10
		0 500