COUNTY Malheur
FIELD or Wildcat
LOCATION 5-20S-44E
WELL Federal No. 1

COMPANY El Paso Natural Gas Co.

SCHLUMBERGER WELL SURVEYING CORPORATION

HOUSTON, TEXAS

SCHLUMBERGER

Section Gauge

COMPANY El Paso Natural Gas Company

WELL Federal No. 1

FIELD Wildcat

LOCATION 5-20S-44E

COUNTY Malheur

STATE Oregon

Location of Well
520 Ft. East and
330 Ft. North
from Southwest
corner of
Sec. 5-20S-44E

ES-ML

Elevation: D.F.:
K.B.: 2531
or G.L.: 2520

FILING No.

RUN No.	1	
Date	12-31-54	
First Reading	6537	
Last Reading	293	
Feet Measured	6244	
Csg. Schlum.	293	
Csg. Driller	293	
Depth Reached	6540	
Bottom Driller	6530	
Depth Datum	KB	
Mud Nat.	Jel-Caustic	
" Density	10.1	
" Viscosity	47	
" Resist.	2.3 @ 70 °F	@ °F
" Res. BHT	0.95 @ 195 °F	@ °F
" pH	7 @ 70 °F	@ °F
" Wtr. Loss	CC 30 min.	CC 30 min.
Max. Temp. °F	195	
Bit Size	9"	
Casing Size	13 3/8"	
Opr. Rig Time	2 1/2 hr.	
Truck No.	1708 Ely	
Recorded By	J. Pound	
Witness By	Bechtald	

VOLUME PER 100' OF VARIOUS SIZE CASING

5"	13.6	cu. ft.
5½"	16.5	cu. ft.
7"	26.7	cu. ft.
9⅝"	50.5	cu. ft.
10¾"	62.9	cu. ft.

FOLD HERE

REMARKS

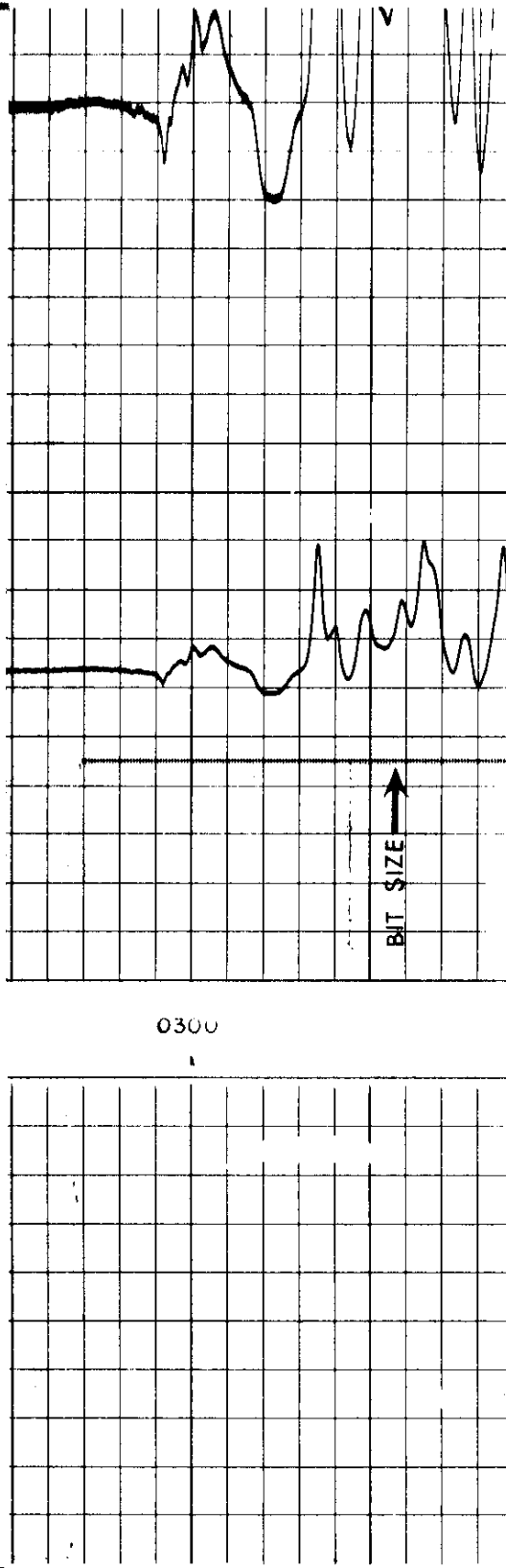

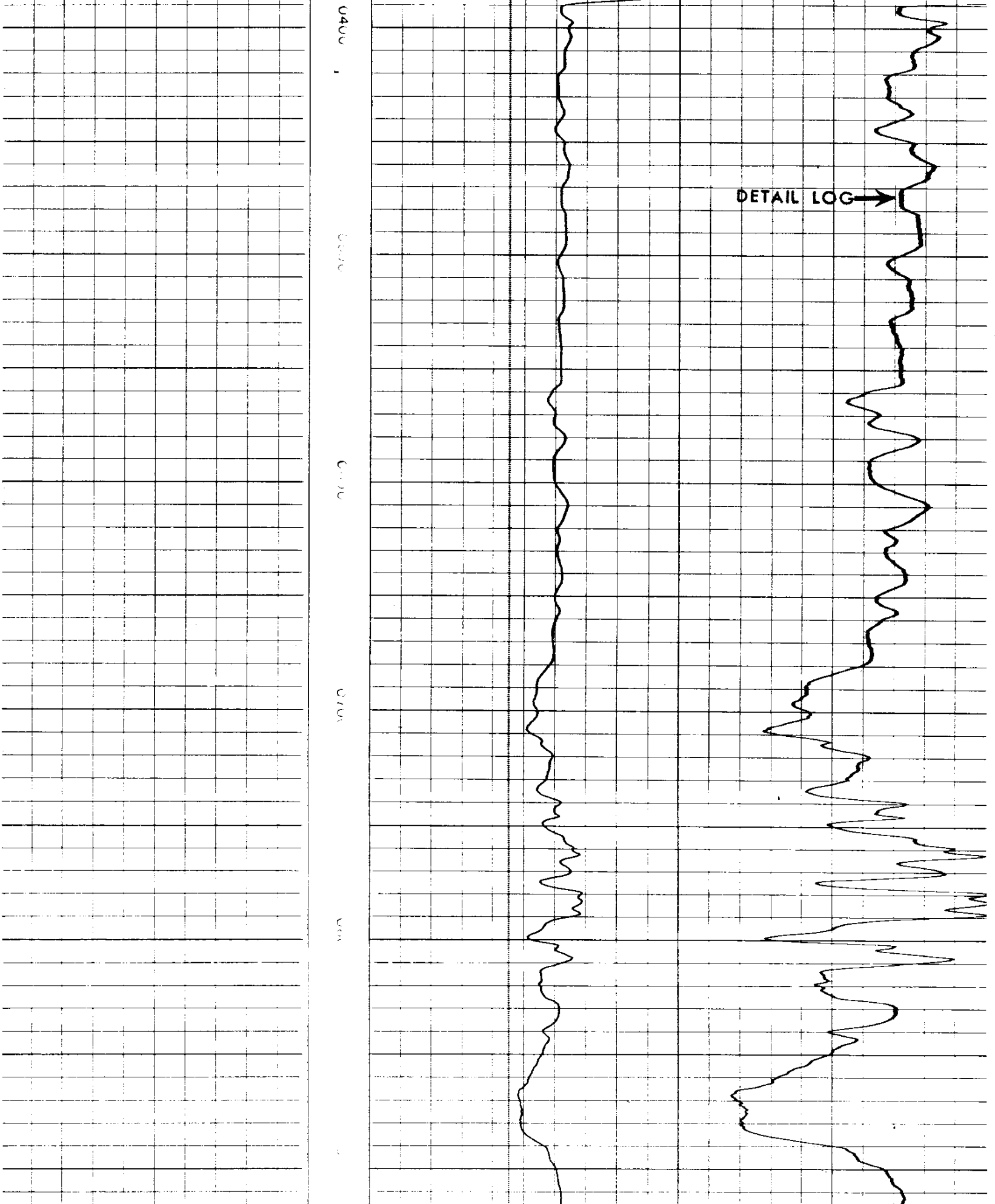

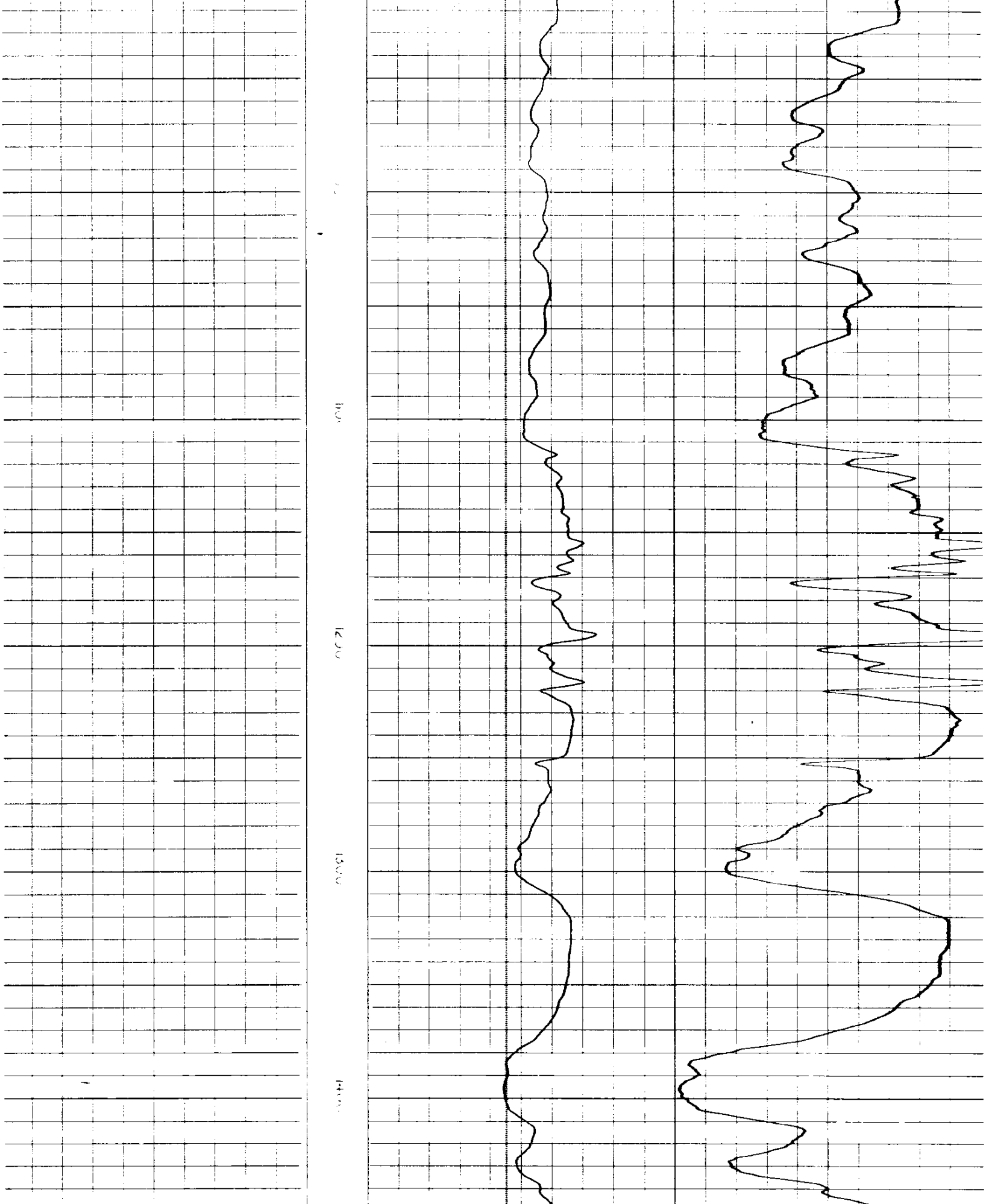

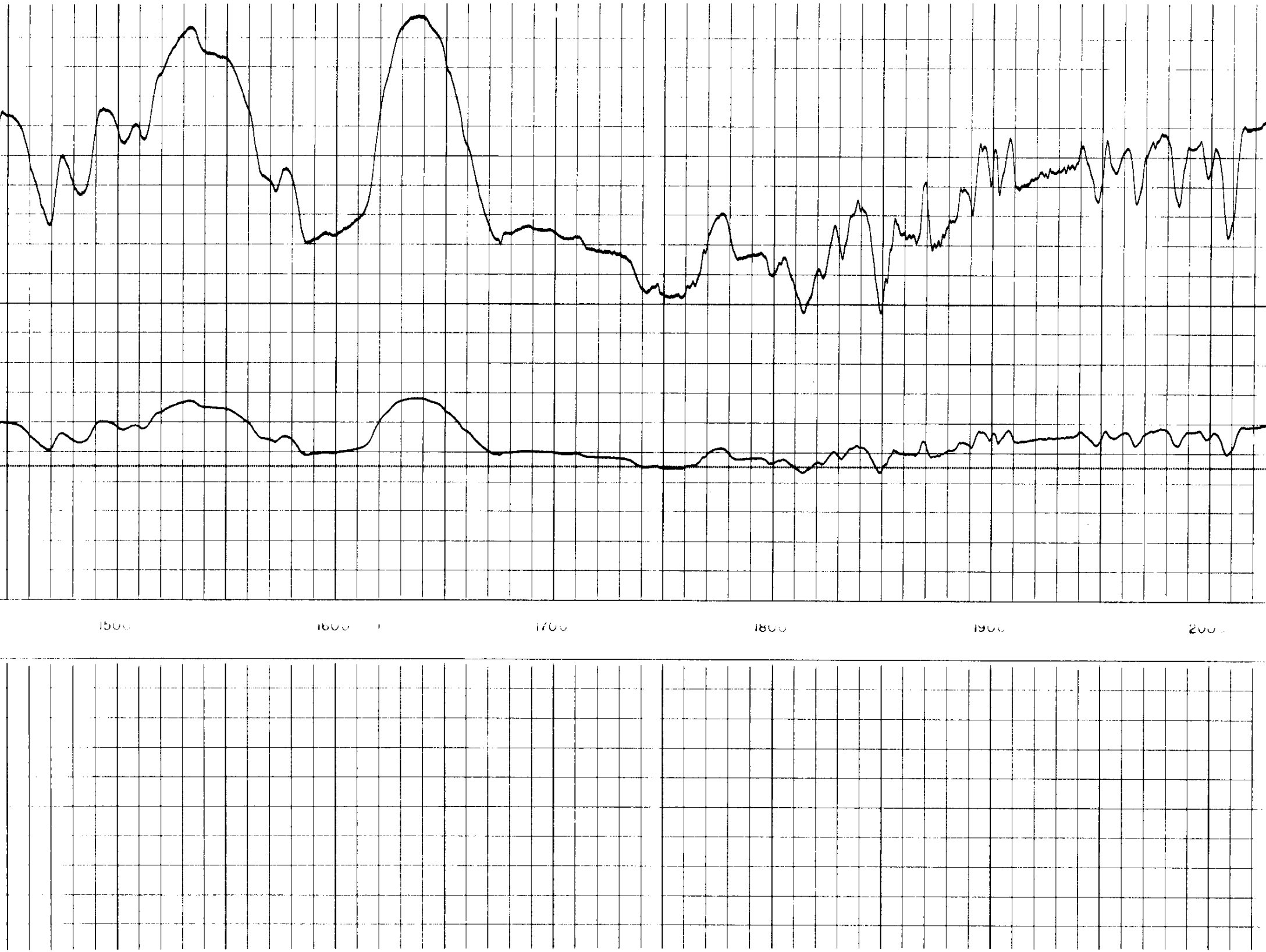

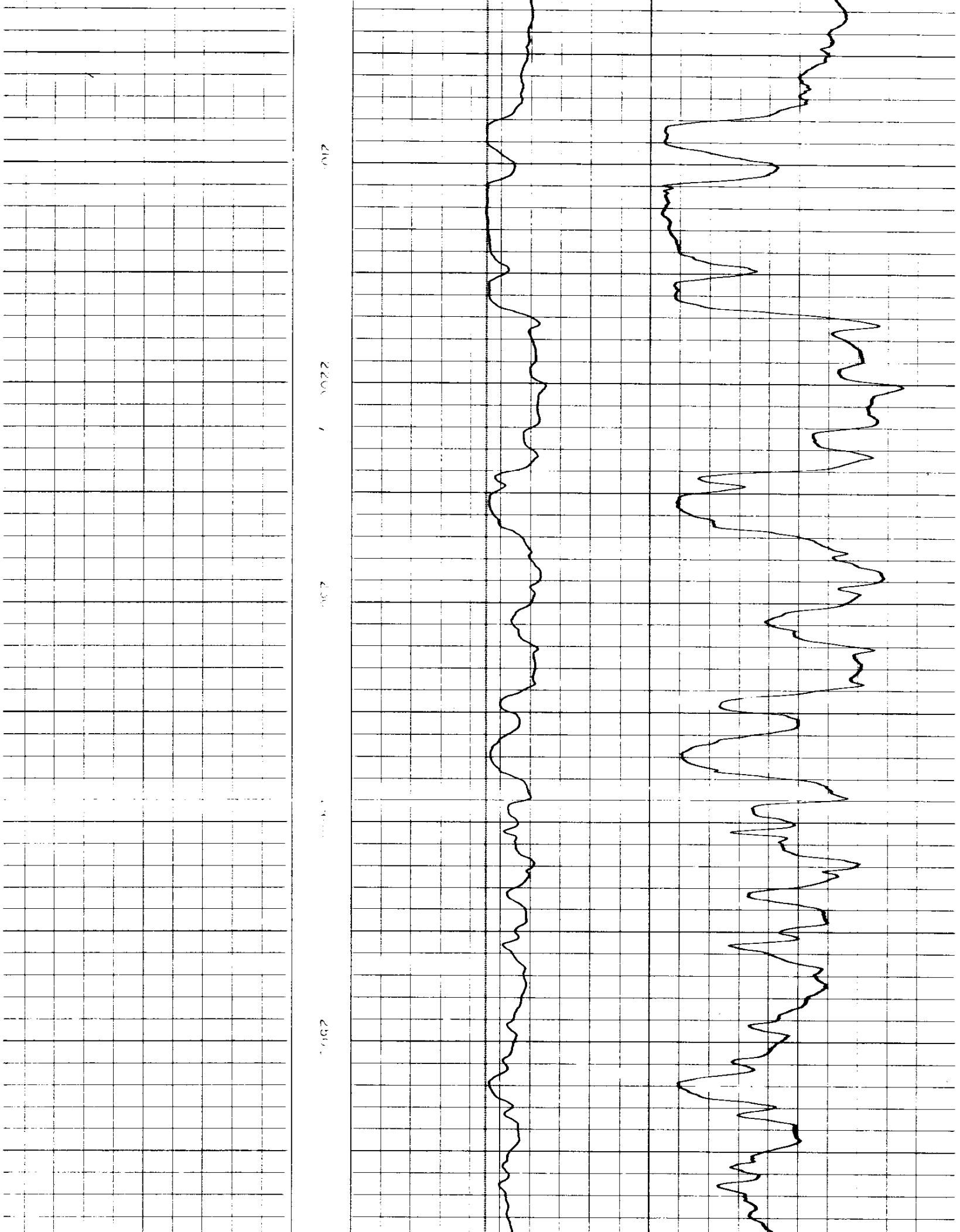

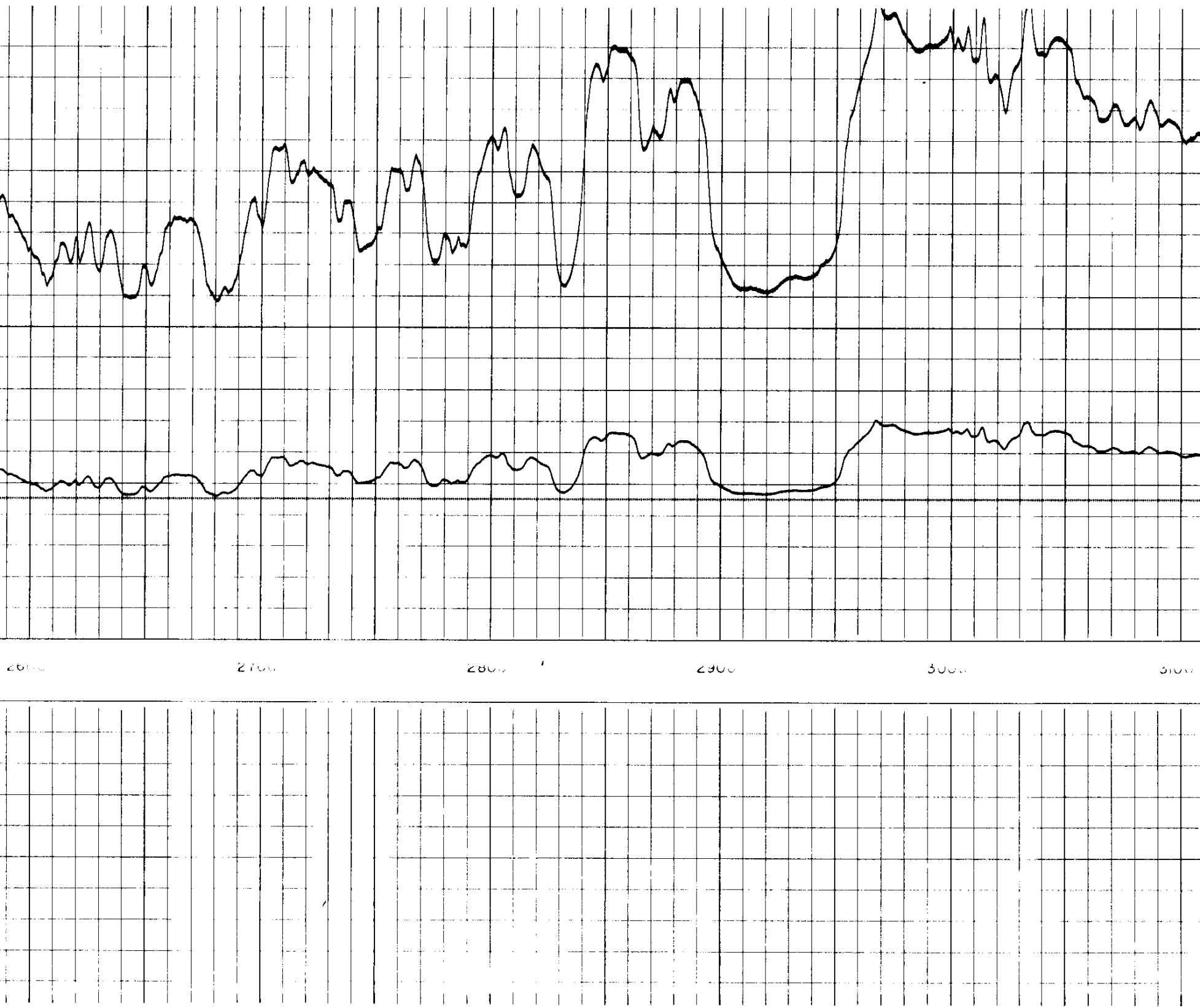

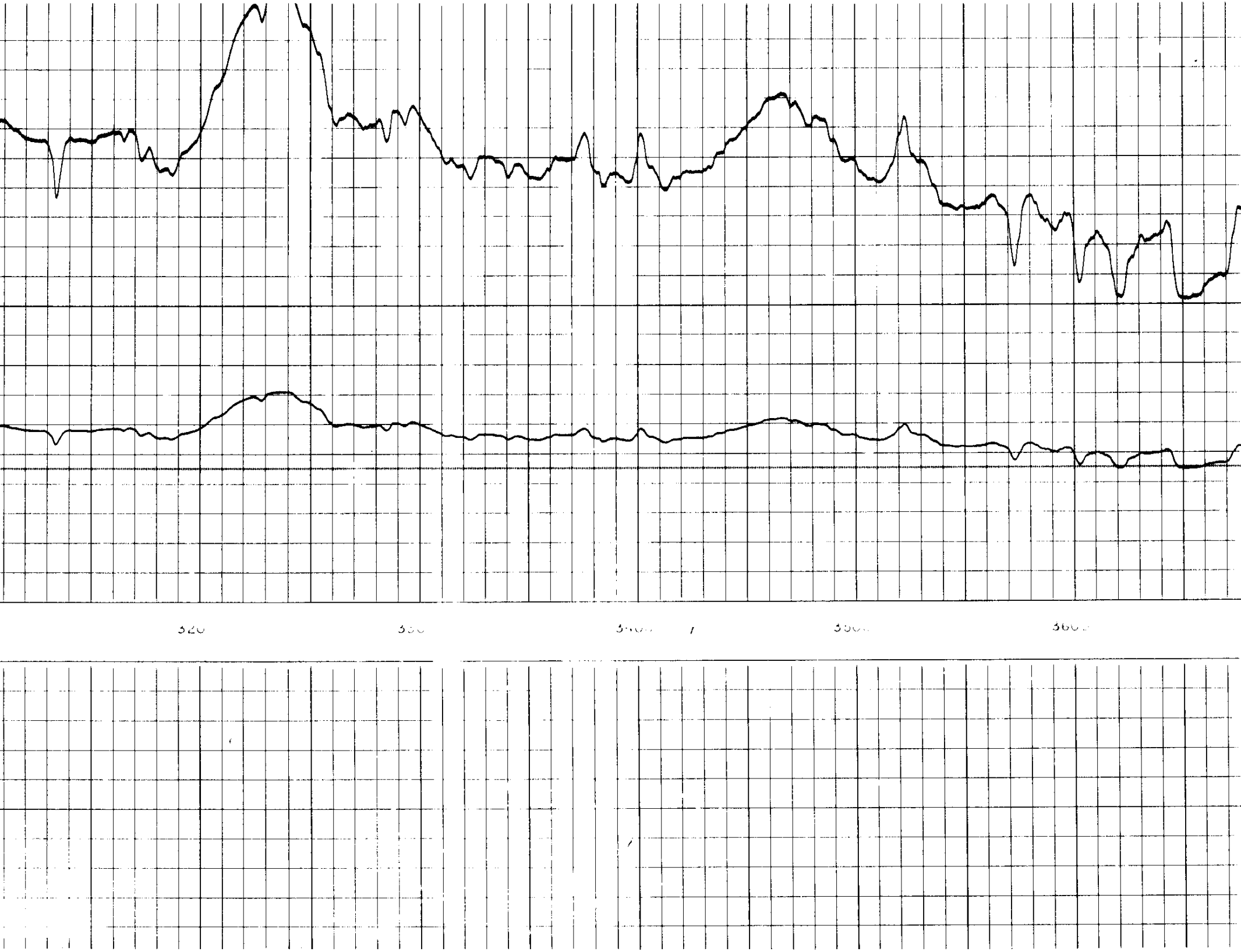

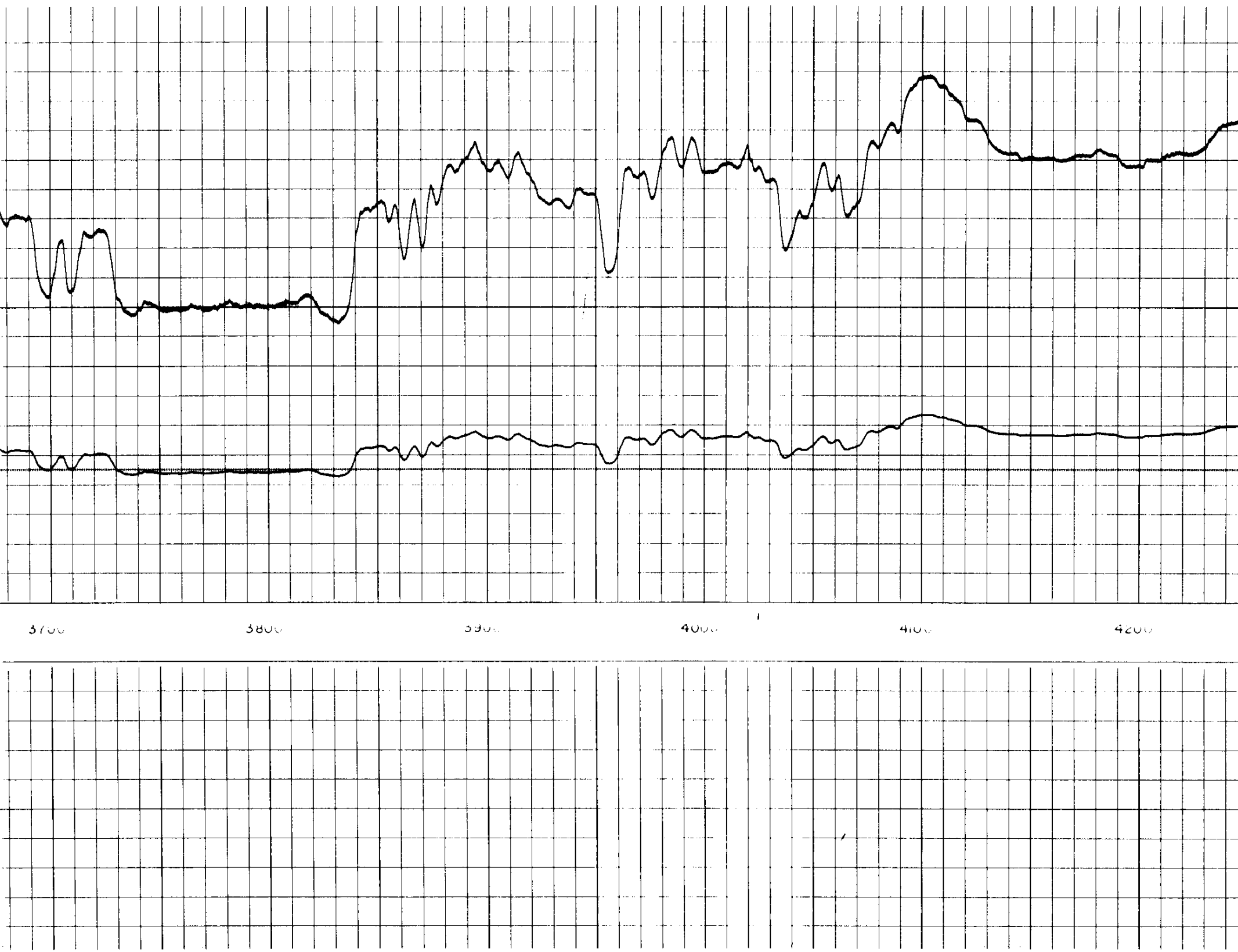

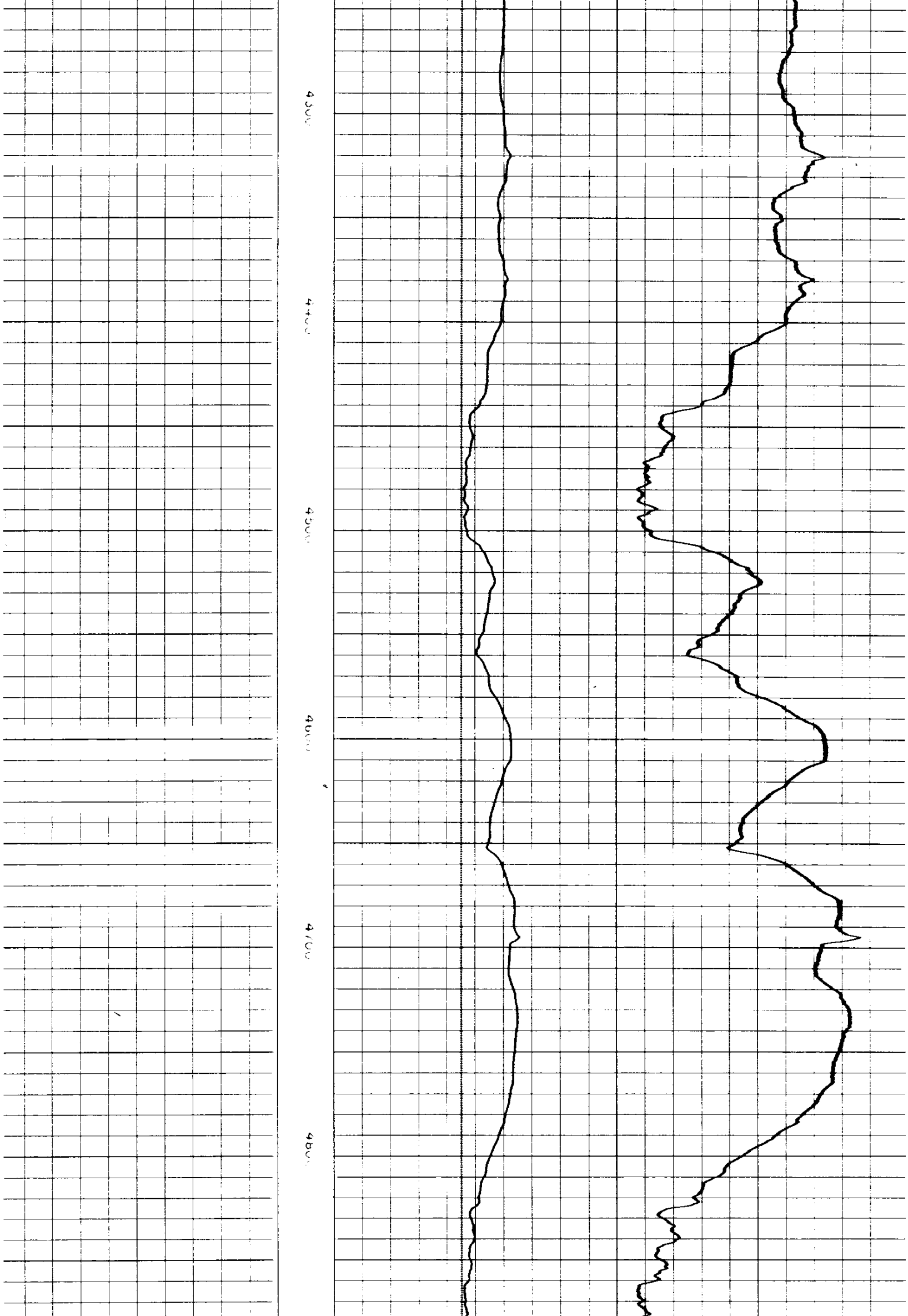

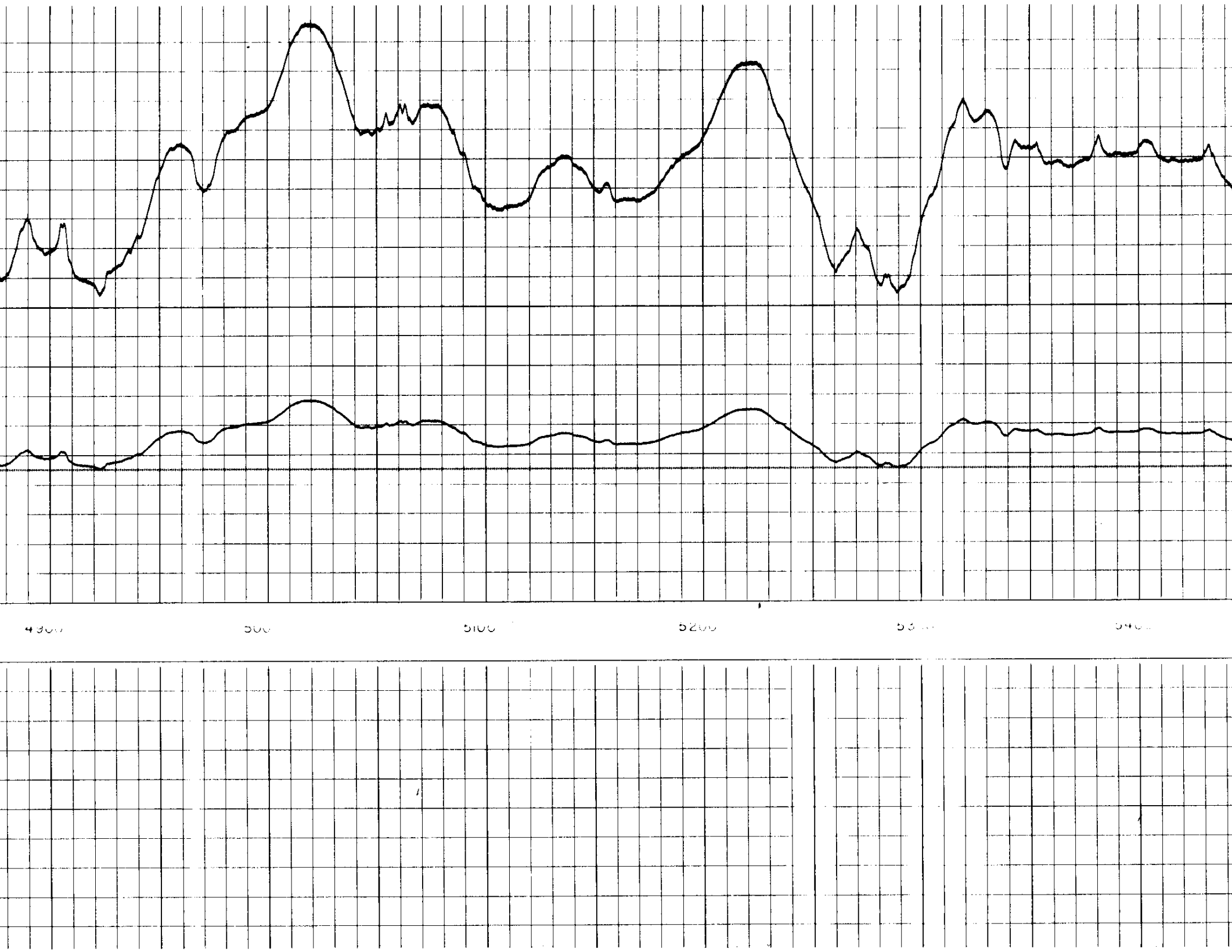

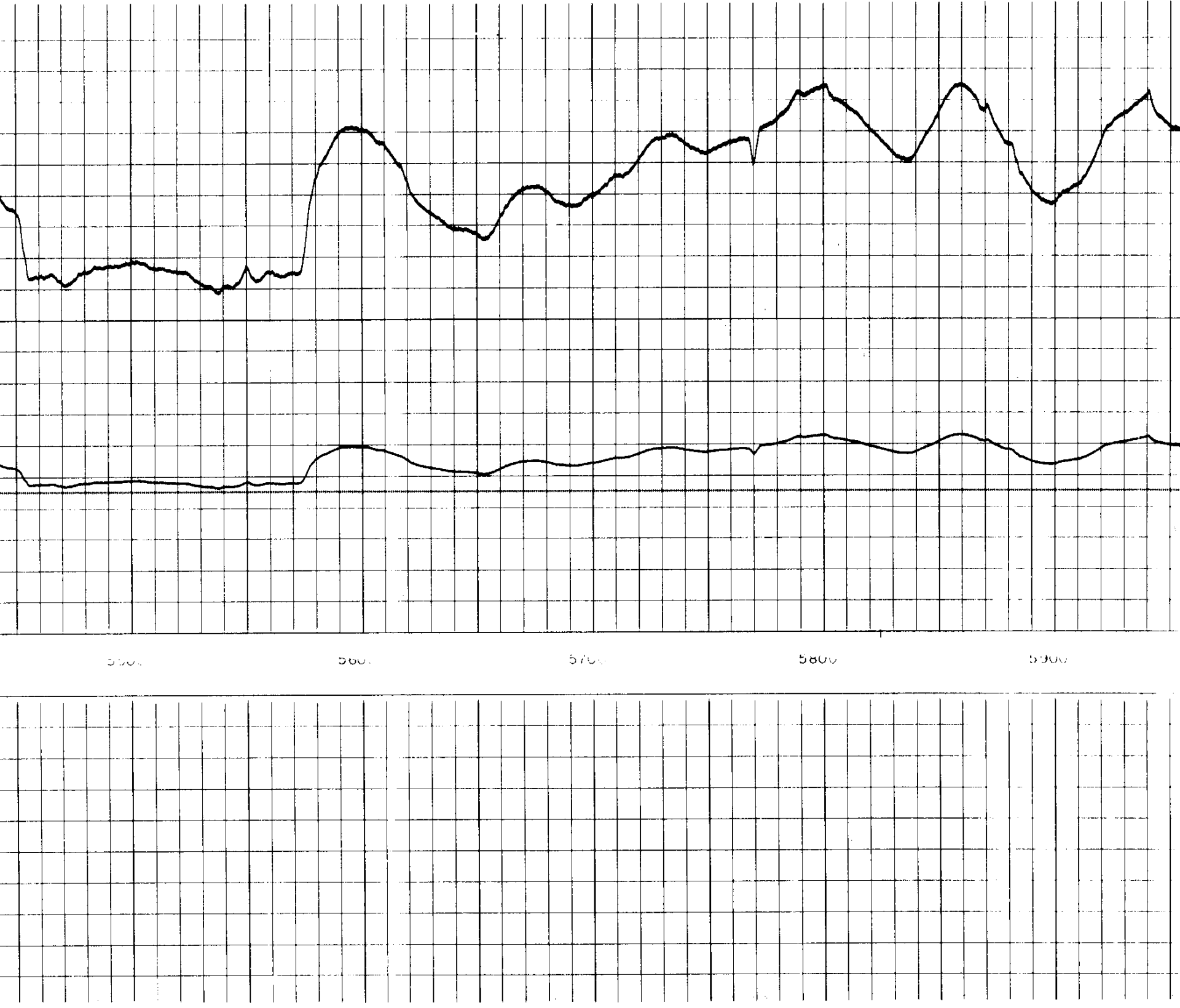

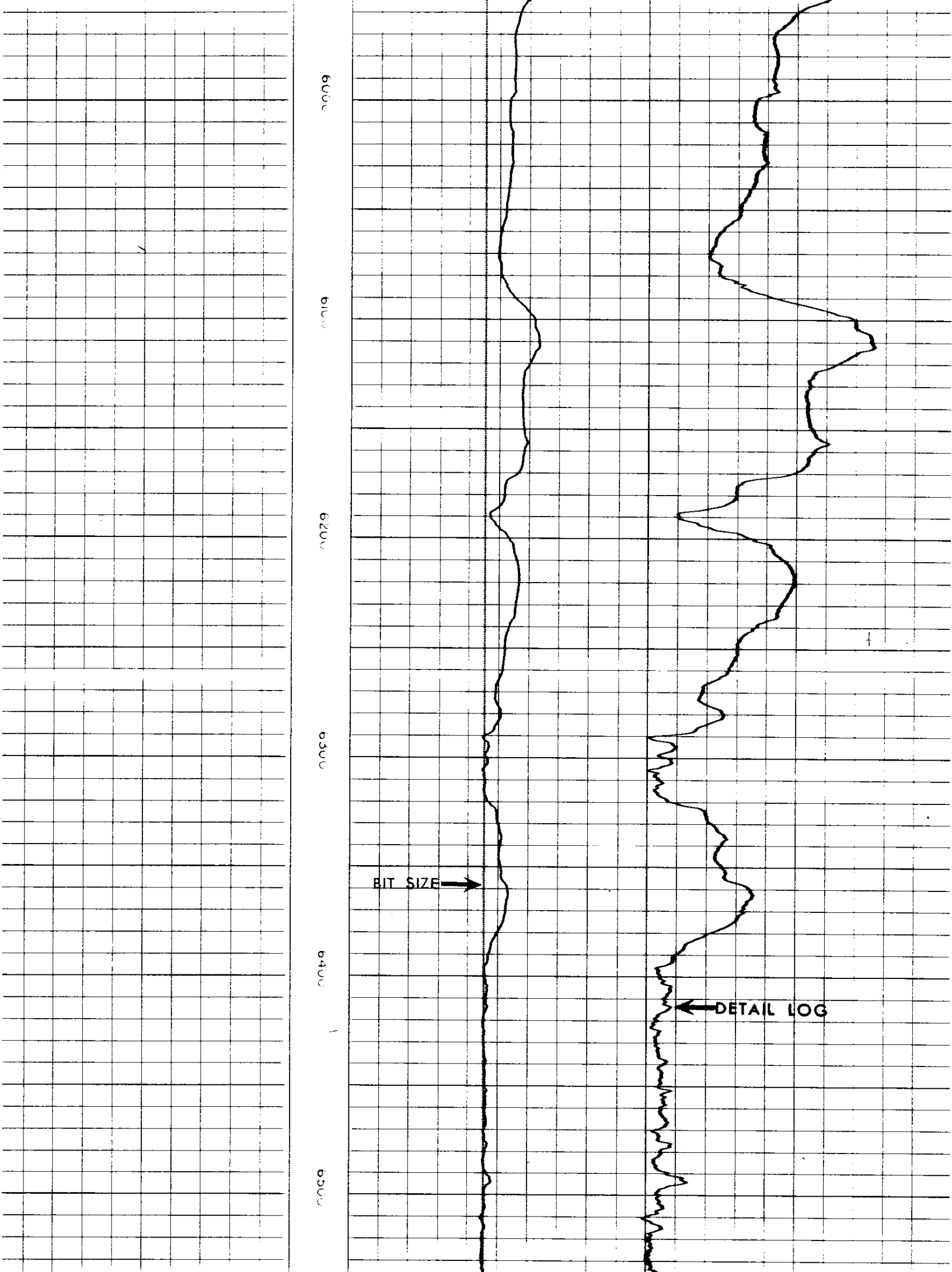

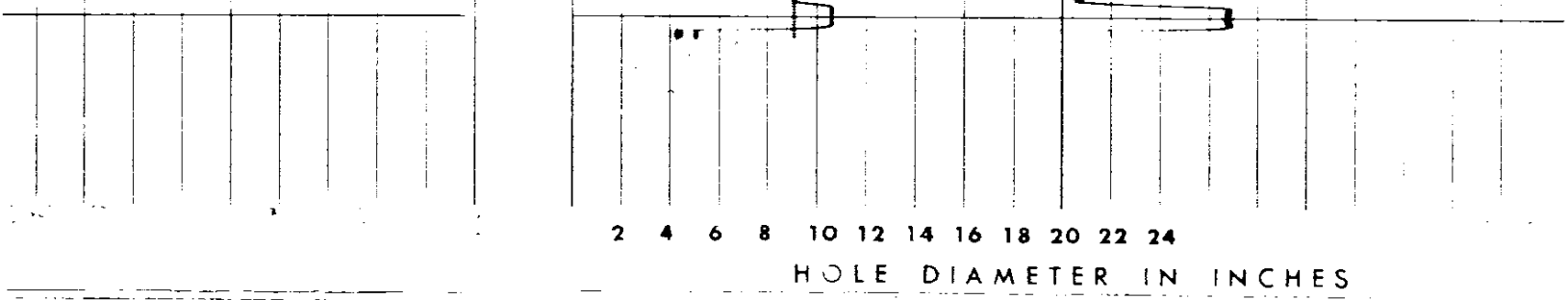

RESTRICTION

LIFTED