HRC LITHOLOGY LOG

BOREHOLE Hutchins #1
CLIENT Utah International

AREA Flournoy Valley
COUNTRY Oregon
DATE LOGGED 12-13-83

DEPTH SCALE 120:1

1 OF 1 LOGS

BOREHOLE DATA

PERMANENT DATUM	Ground Level				
ELEVATION OF P.D.					
	BPB		DRILLER		
MEASUREMENTS FROM	Ground		Ground		
DEPTH REACHED	1070'		2990'		
CASING SHOE	400'		400'		
BIT SIZES	1	? TO ?	2	TO	
	3	TO	4	TO	
CASING SIZES	1	8.5" TO 400'	2	TO	

FLUID DATA

NATURE	Unknown
S.G.	-
LEVEL	
VISCOSITY	?
B.H.T.	?

OPERATION DATA

FIRST READING	1070'
LAST READING	0
INTERVAL LOGGED	1070'
UNIT-TRUCK No	47/V855
ENGINEER	M. Beals
WITNESS	L. Ott

EQUIPMENT AND RECORDING DATA

HIGH RESOLUTION COMBINATION SONDE

LOG	EQUIPMENT			TAPING			PANEL			CAL COEFF	DEPTHS		
	SONDE	SOURCE	CALIBRATOR	LOG	RECORD SPEED	DIRECT or REPLAY	SPEED	TC SECS	NORM		FROM	TO	INTERVAL
GAMMA	SIDEWALL POSITION 509		G5		30	D	30	1	-	1.5	106	0	106
BRD		8018	A2		30	D	30	.3	-	.93	1070	5	1065
M.RES.			-		30	D	30	.3	-	-	1069	4	1065
CALIPER			C1		30	D	30	.3	-	-	1069	4	1065

ADDITIONAL SONDES RUN

SONDE	LOG	GENERAL SCALE LOG	DETAIL SCALE LOG
-	-	-	-

REFER TO ADDITIONAL HEADINGS

REMARKS

RECEIVED
JAN 23 1986
DOGAMI
Portland

BPB HRC LITHOLOGY LOG

CALIBRATION DATA

JIG No. G5 VALUE 392 at 5" DIAM.	JIG CAL. DATE 12-83 JIG VALUE 1172 HBRDU/ⓐ g/cm	10 ins 917 cps
JIG MARK SHOWN AT ABOVE VALUE - 3	JIG No. A2 SPAN. NORM. HBRDU/CPS =	5 ins 675 cps

GAMMA RAY / CALIPER		BR DENSITY / MICRO RESISTIVITY
0 API 200	DEPTH	23067 HBRDU 12218
10 INCHES 5		2000 CPS 4000 RESISTIVITY INCREASING→

HOLE SIZE CORRECTION DATA

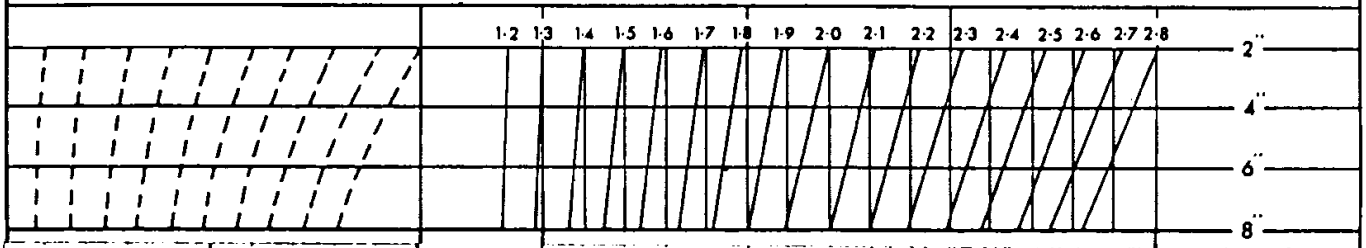

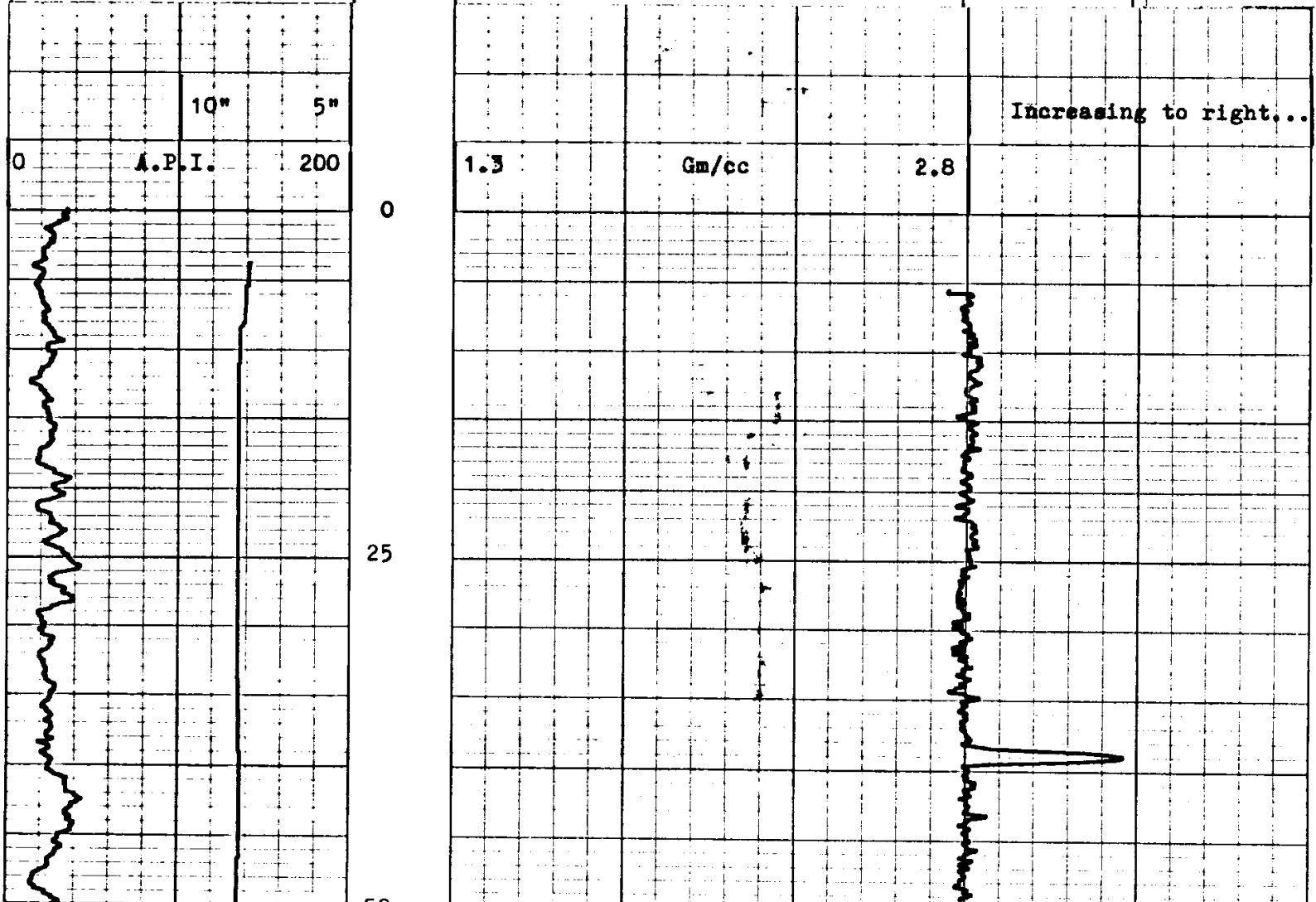

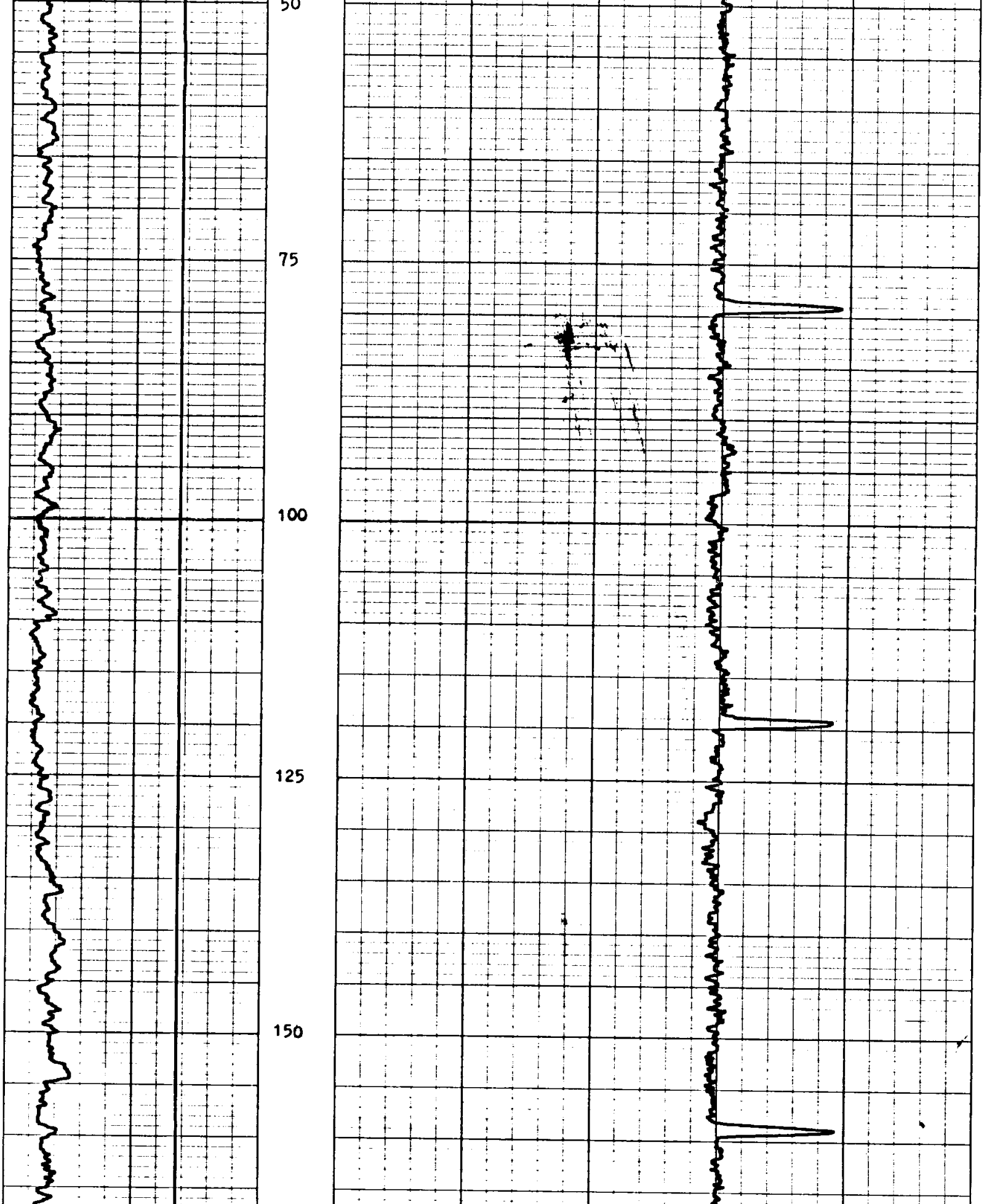

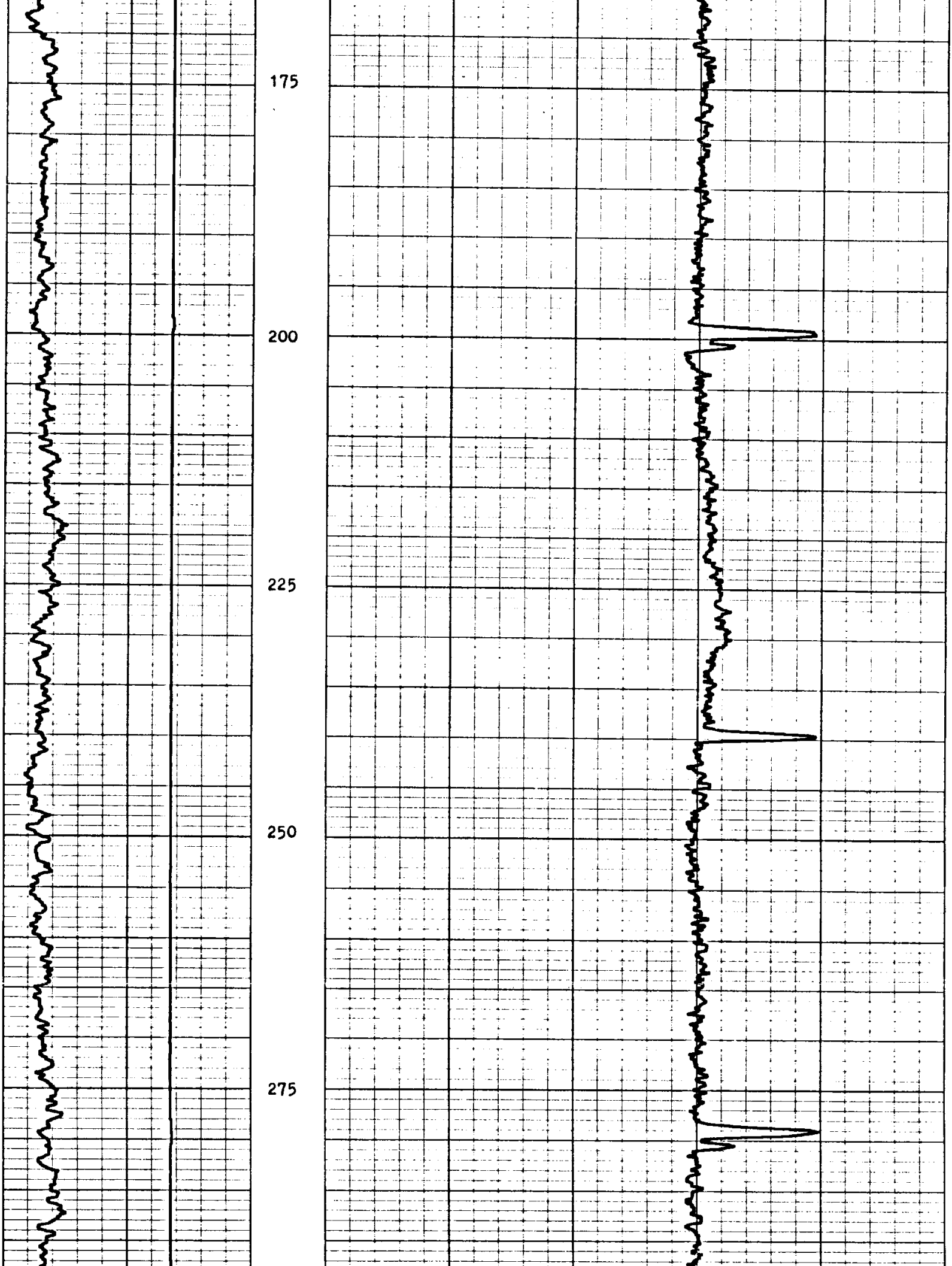

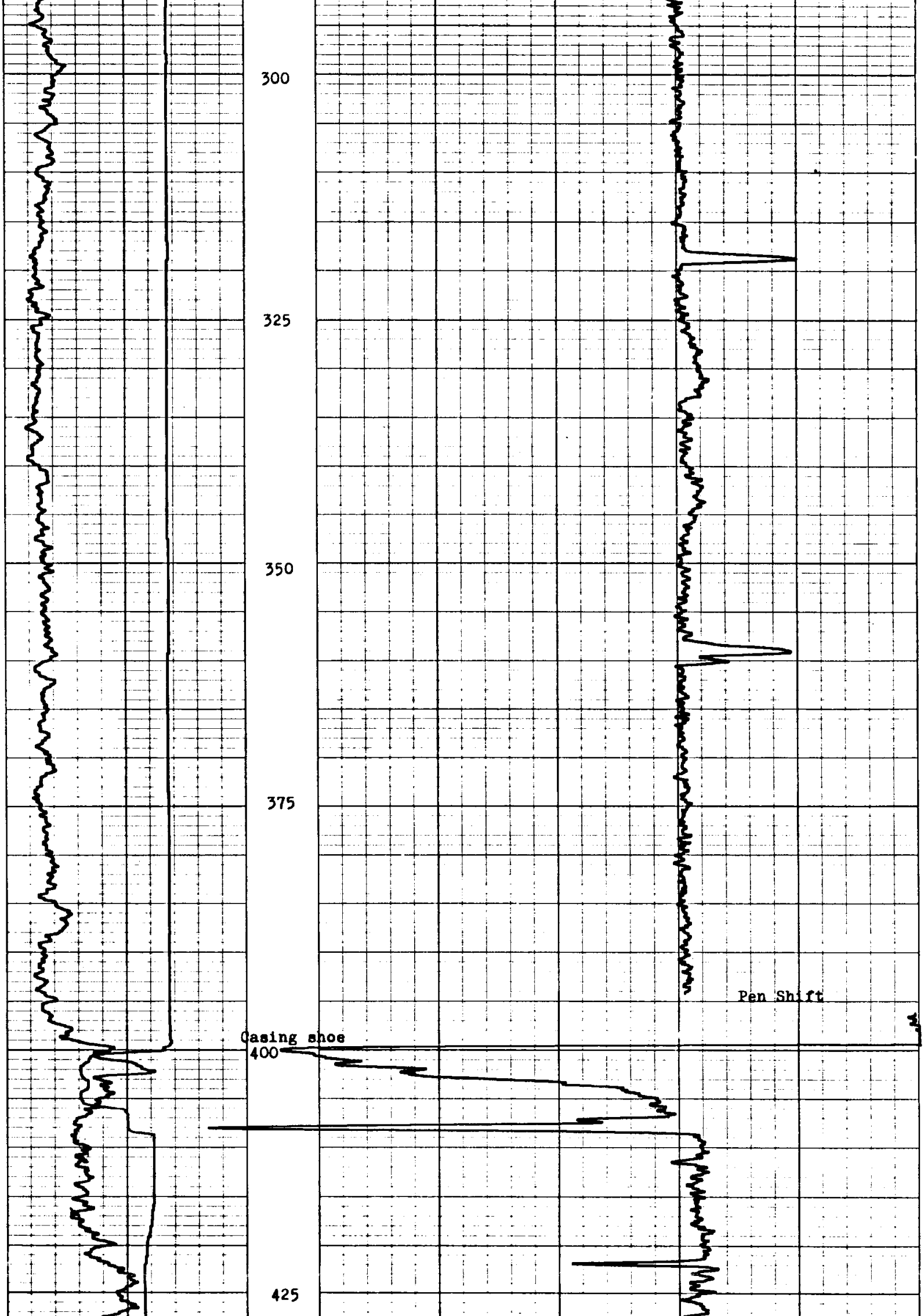

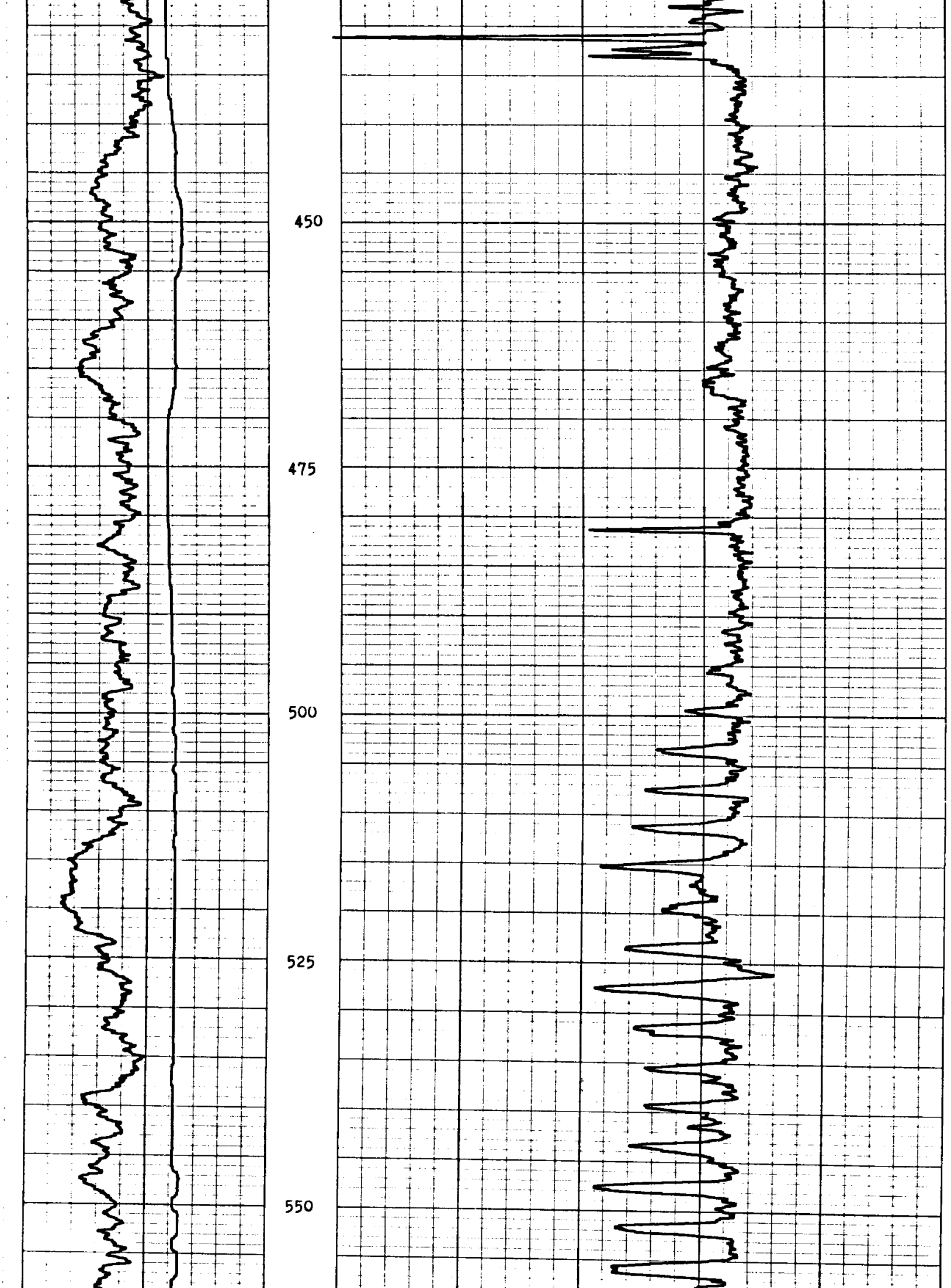

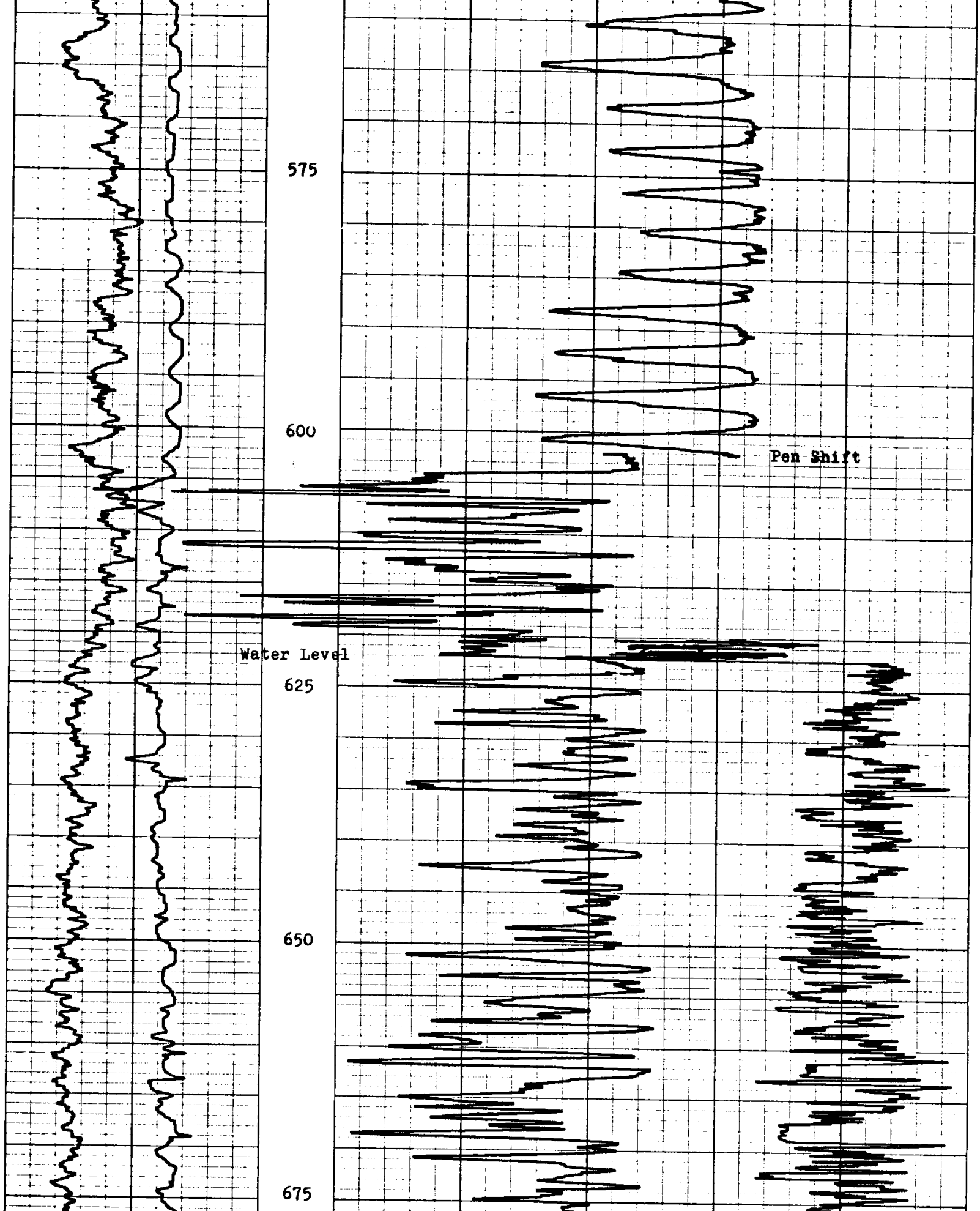

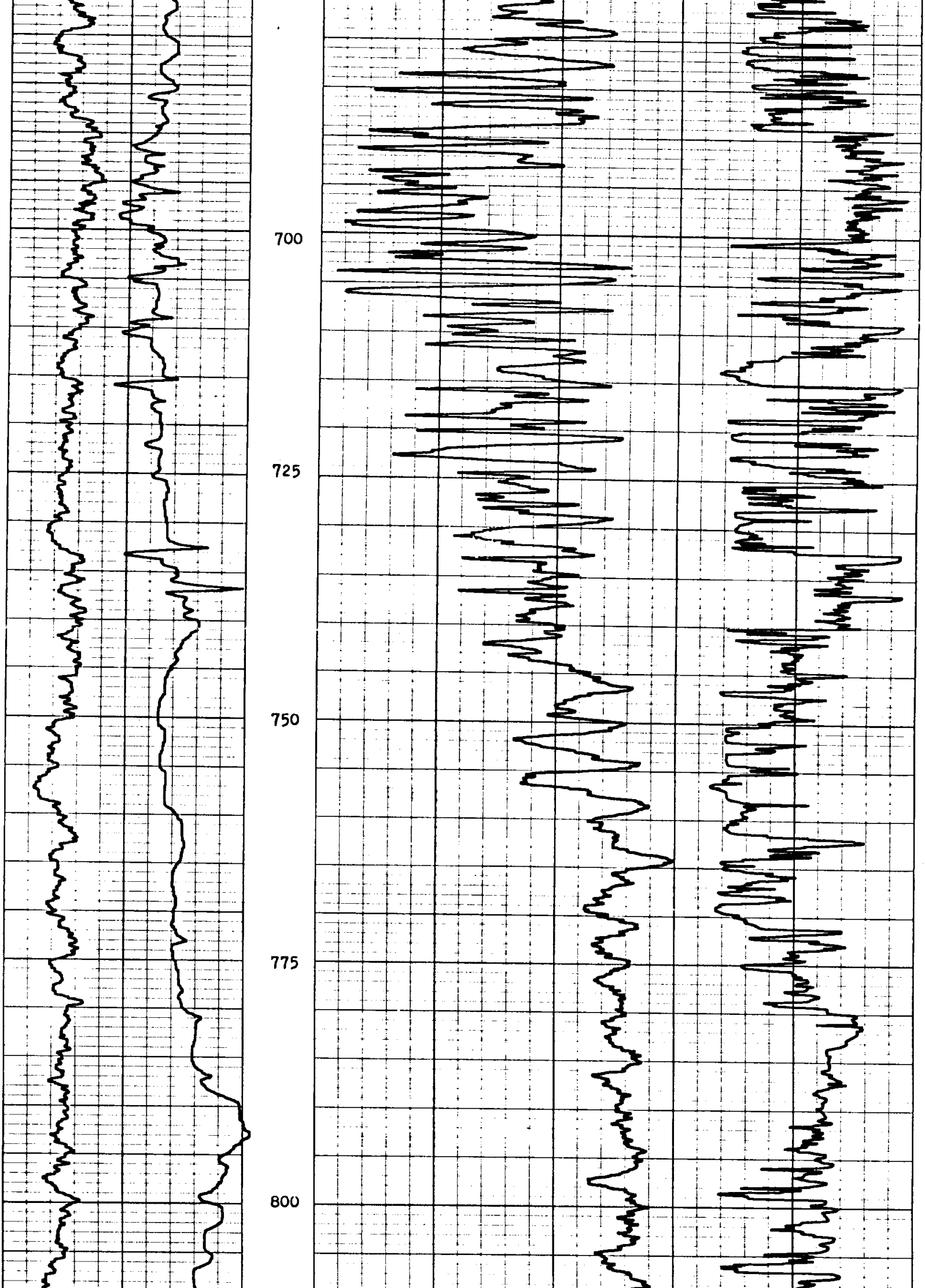

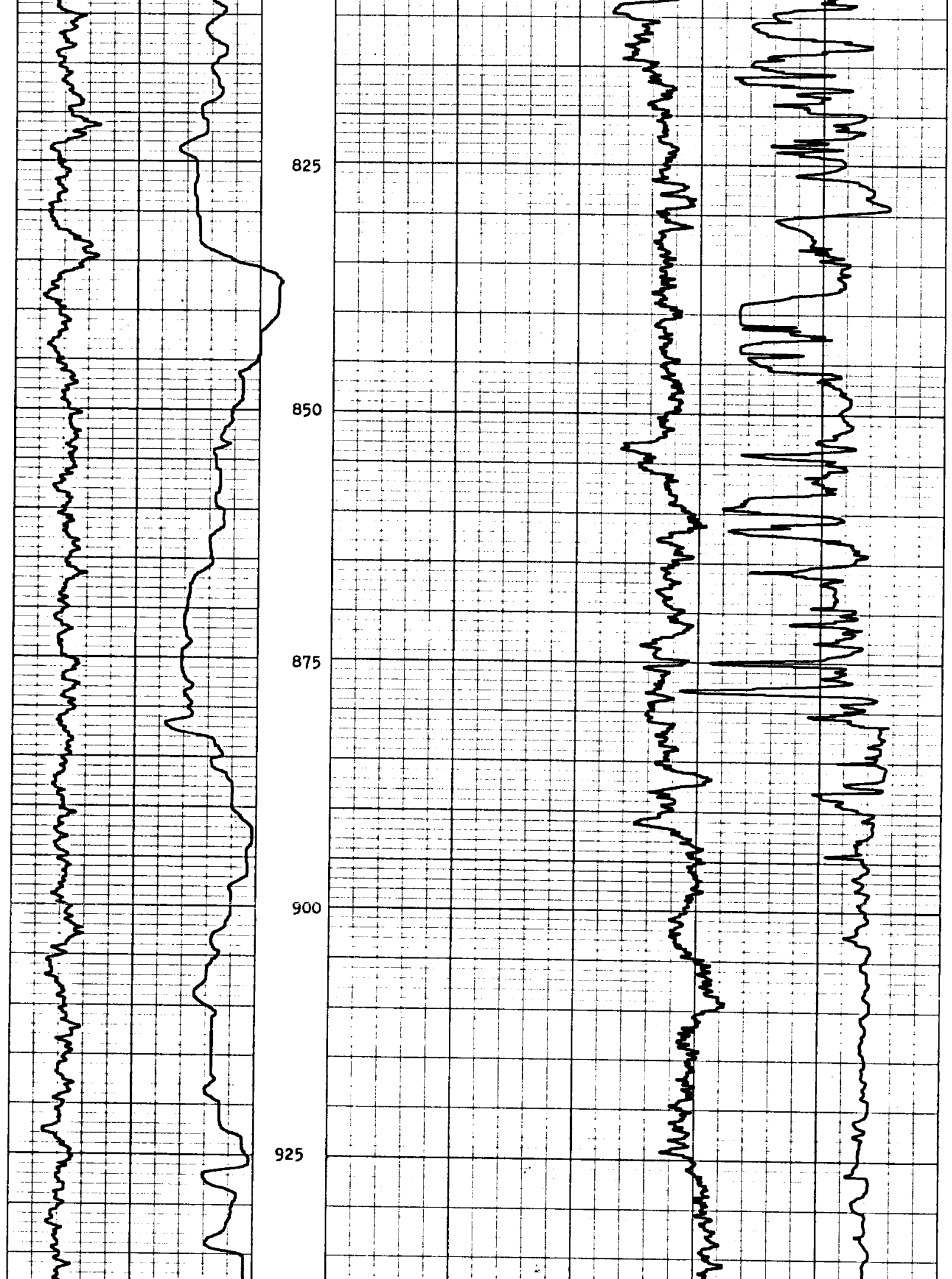

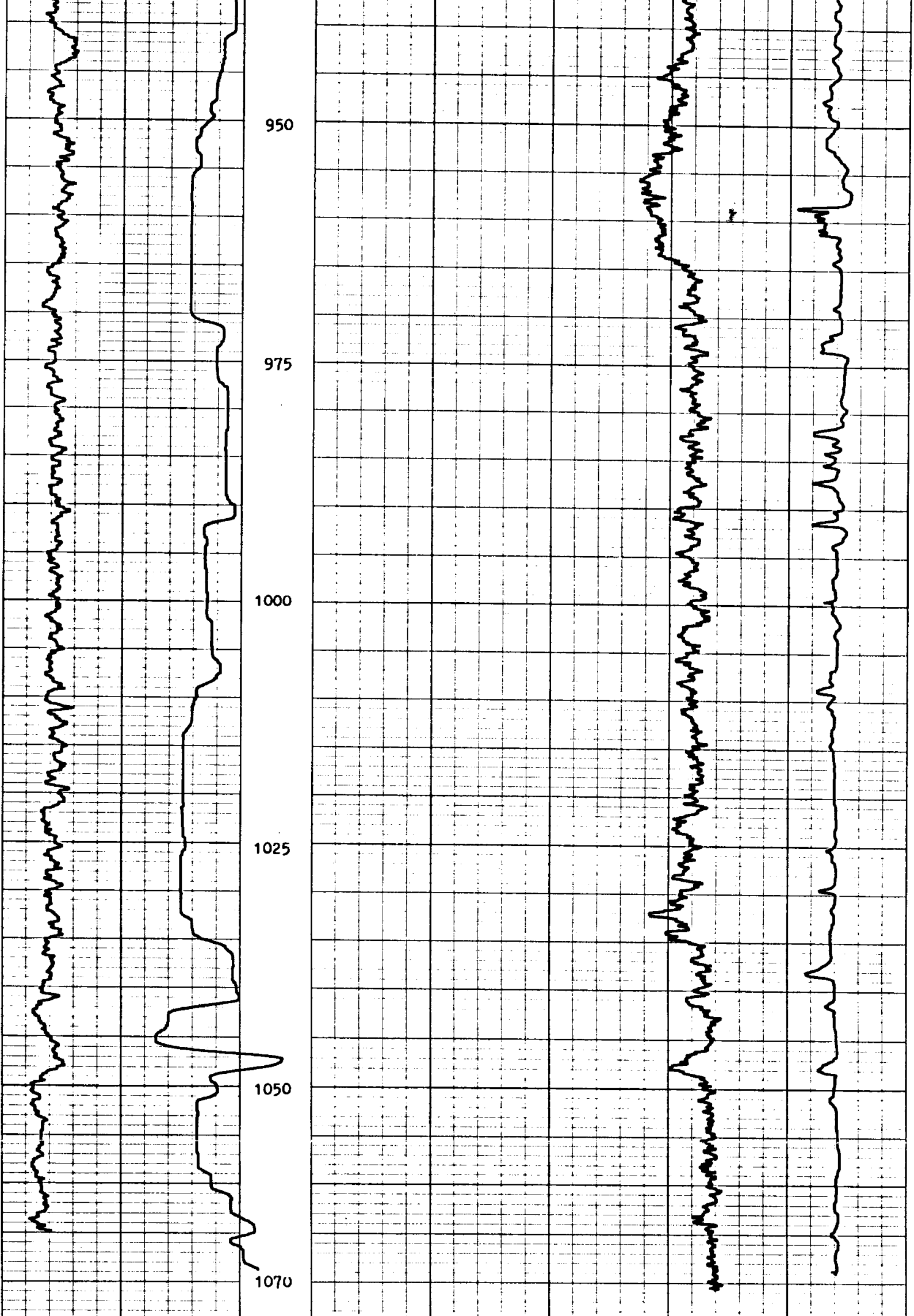

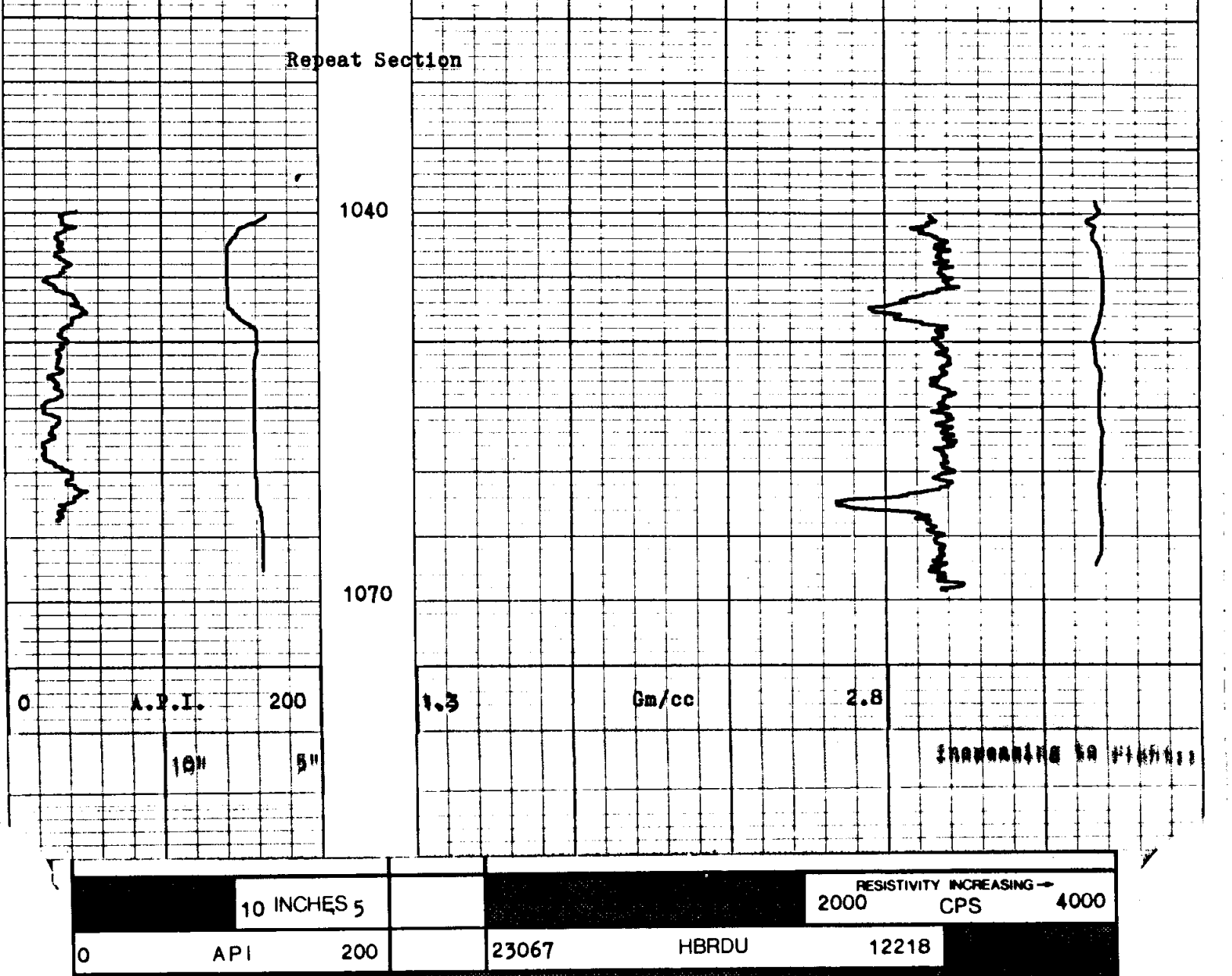

BOREHOLE Hutchins #1
AREA Flournoy Valley
CLIENT Utah International
COUNTRY Oregon

BPB HRC LITHOLOGY LOG