FORM 925227 Rev. (09/81)

Western Atlas International
A Litton/Dresser Company
Atlas Wireline Services

Hi Resolution
4-ARM **Diplog**

FILE NO.

API NO.

5" = 100'

COMPANY ORECON NATURAL GAS CORPORATION

WELL IW 42[illegible] 10 C

FIELD MIST

COUNTY COLUMBIA STATE OREGON

LOCATION: 451' W. & 221' N. FROM
E/4 CORNER OF:

SEC 10 TWP 6N RGE 5W

Other Services
DIFL/BHC AL
CDLC/CN/GR

Permanent Datum GL Elev. 804.38'
Log Measured from KB , 11.4 Ft. Above Permanent Datum
Drilling Measured from KB

Elev. KB 815.78'
DF
GL 804.38'

Date	7-24-88		7-28-88			
Run No.	ONE		TWO			
Service Order	159026		159030			
Depth — Driller	2087'		2770'			
Depth — Logger	2078'		2764'			
Bottom Logged Interval	2074'		2762'			
Top Logged Interval	532'		2074'			
Casing — Driller	13 3/8" @ 532'		8 5/8" @ 2070'		@	@
Casing — Logger	532'		2070'			
Bit Size	12 1/4"		7 7/8"			
Type Fluid in Hole	GEL/DRISPAC		GEL/DRISPAC			
Density and Viscosity	10.2	42	9.2	55		
pH and Fluid Loss	9.0	5.0 cc	11.7	6.8 cc	cc	cc
Source of Sample	FLOWLINE		FLOWLINE			
Rm @ Meas. Temp.	1.65	@ 65 °F	3.02	@ 76°F	@ °F	@ °F
Rmf @ Meas. Temp.	1.20	@ 65 °F	2.18	@ 76°F	@ °F	@ °F
Rmc @ Meas. Temp.	1.90	@ 65 °F	3.67	@ 76°F	@ °F	@ °F
Source of Rmf and Rmc	M	M	M	M		
Rm @ BHT	1.02	@ 105°F	2.07	@ 111°F	@ °F	@ °F
Time Since Circ.	6 HRS.		4 HRS.			
Max. Rec. Temp. Deg. F.	105	°F	111	°F	°F	°F
Equip. No. and Location	6406	SAC.	6406	SAC.		
Recorded By:	M. HINDS		M. HINDS			
Witnessed By:	MR. THOMAS		MR. THOMAS			

FOLD HERE

In making interpretations of logs our employees will give Customer the benefit of their best judgment, but since all interpretations are opinions based on inferences from electrical or other measurements, we cannot, and we do not guarantee the accuracy or the correctness of any interpretation. We shall not be liable or responsible for any loss, cost, damages, or expenses whatsoever incurred or sustained by the Customer resulting from any interpretation made by any of our employees.

REMARKS RUN (1)

REMARKS RUN (2)

AZIMUTH(DEG)
0 360
DRIFT AZIMUTH(DEG)
0 360
DEVIATION(DEG)
0 189
GAIN CODE
0 7

PAD NO. 1
PAD NO. 2
PAD NO. 3
PAD NO. 4

DIFFERENTIAL TENSION(LBS)
-500 4500

CALIPER FROM 1&3
26 6
CALIPER FROM 2&4
26 6

OREGON NATURAL GAS CORP.

IW 42C-10

SERVICE DL3508 FILE 3

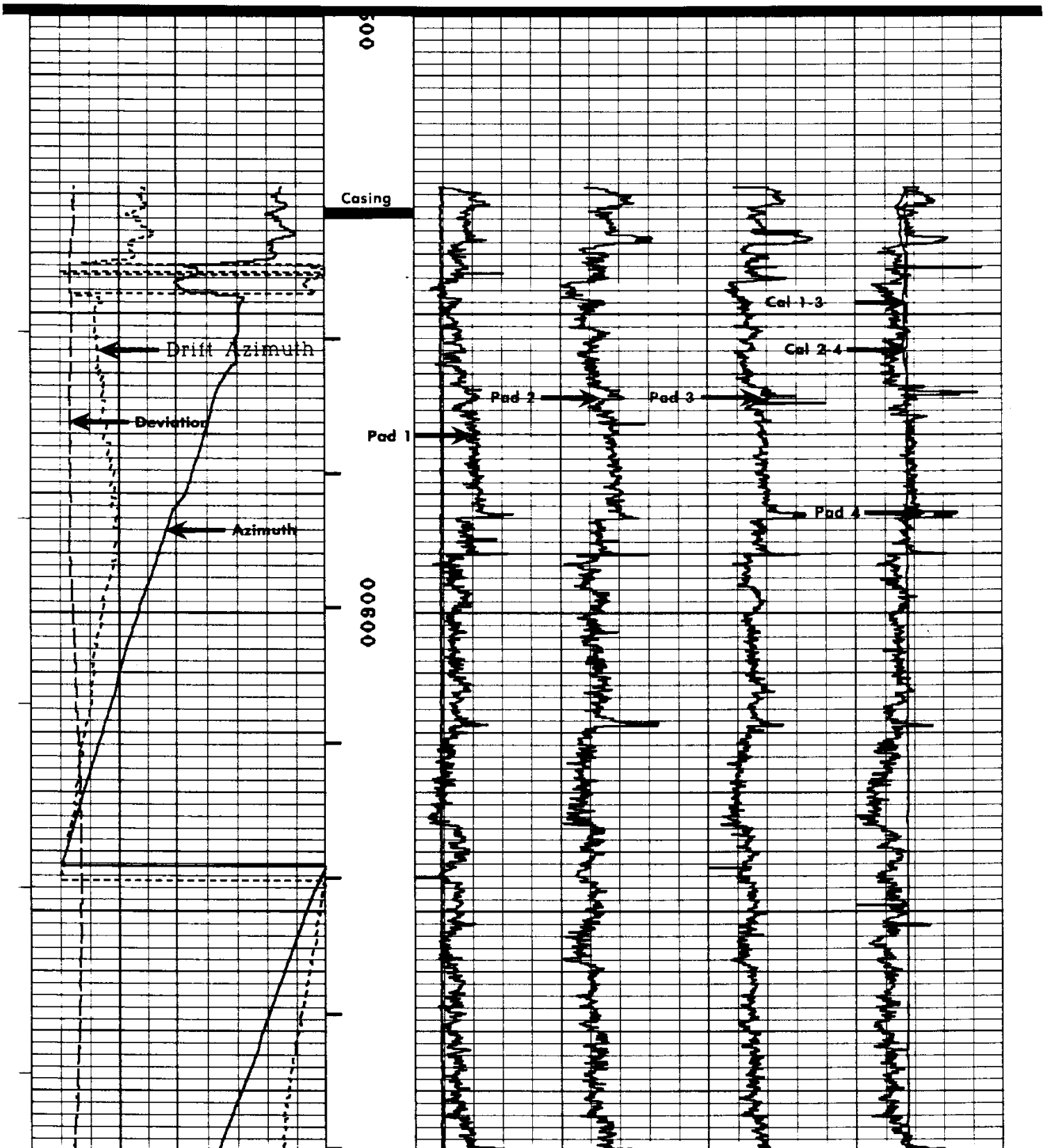

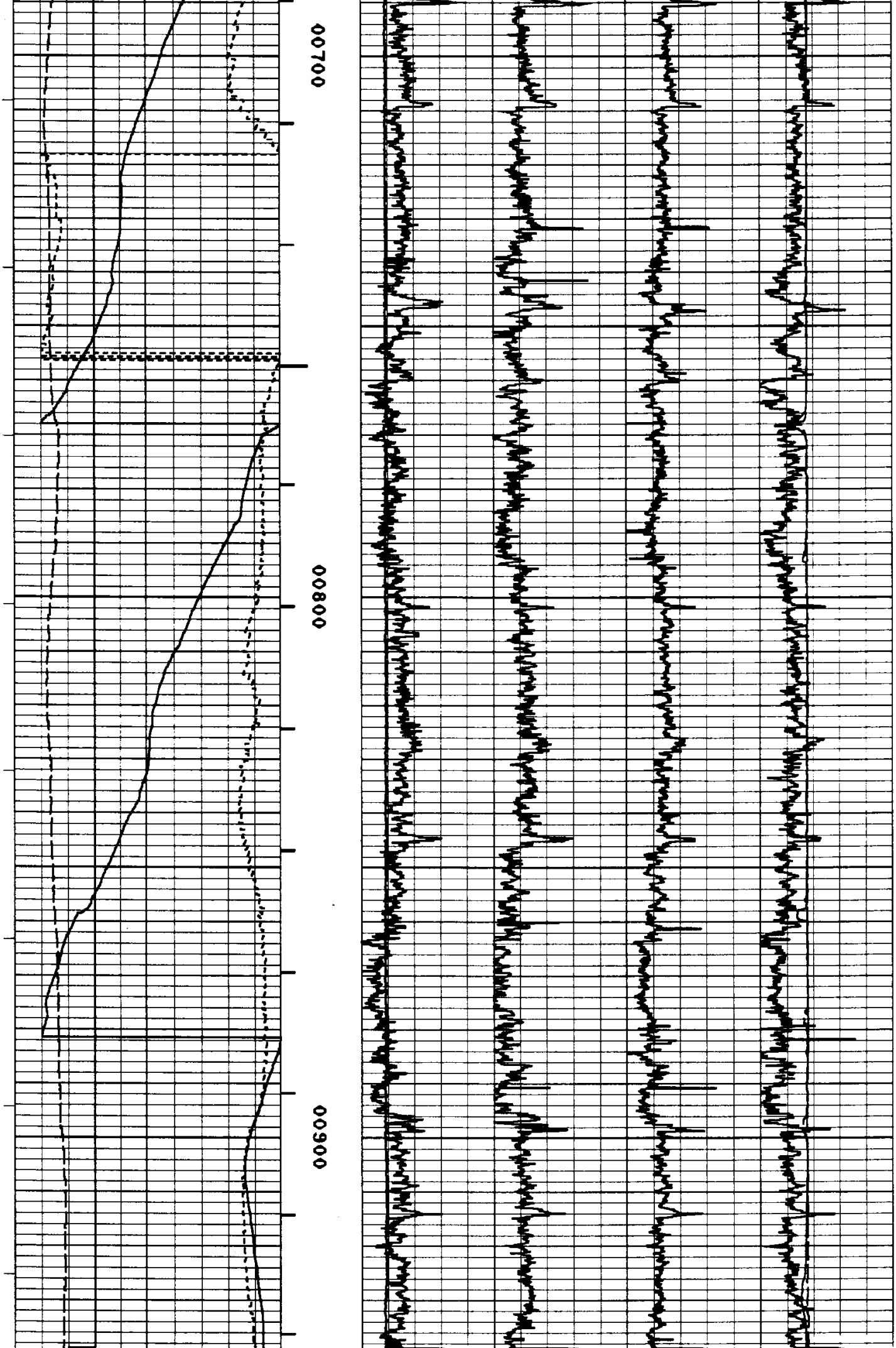

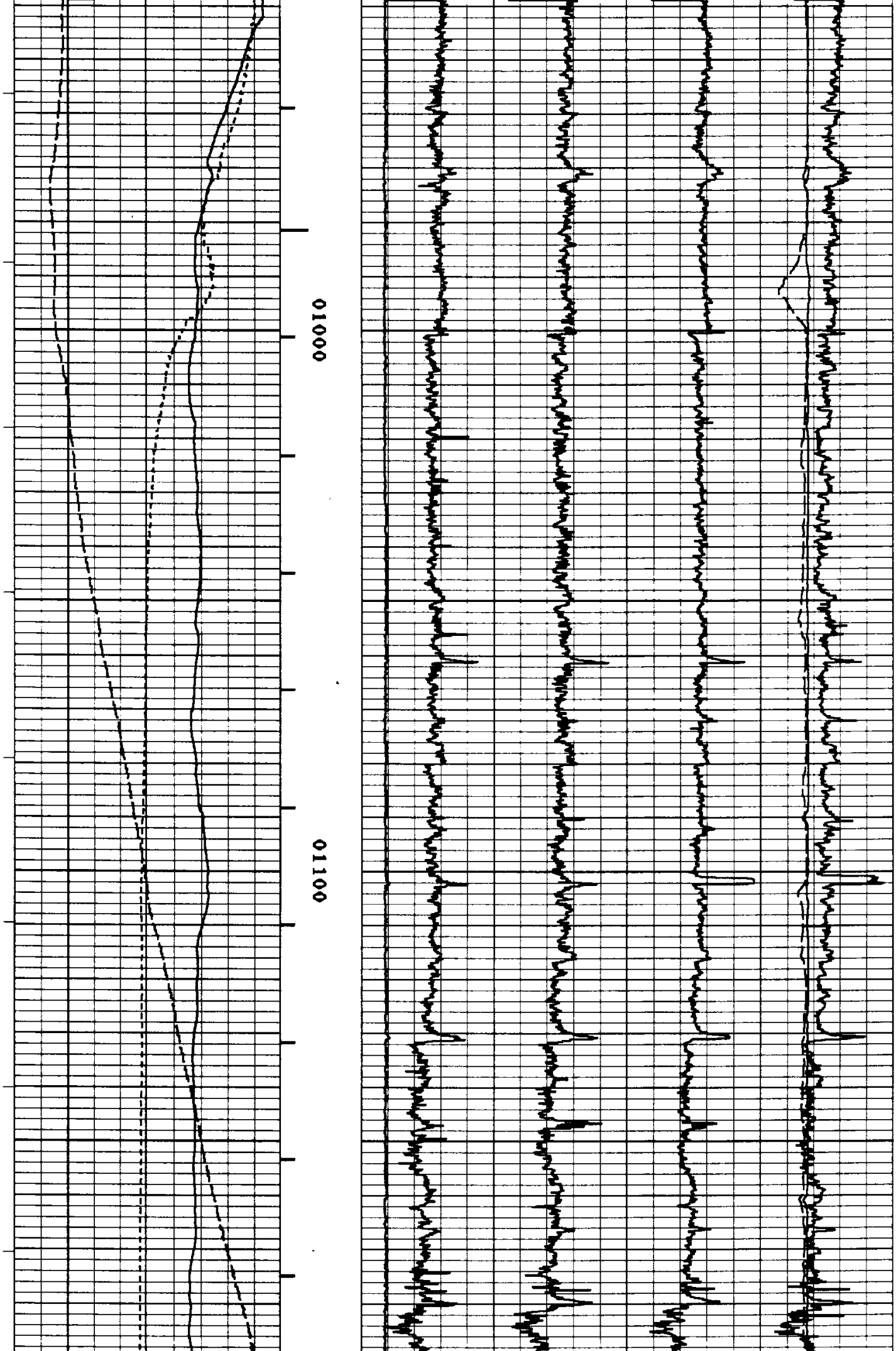

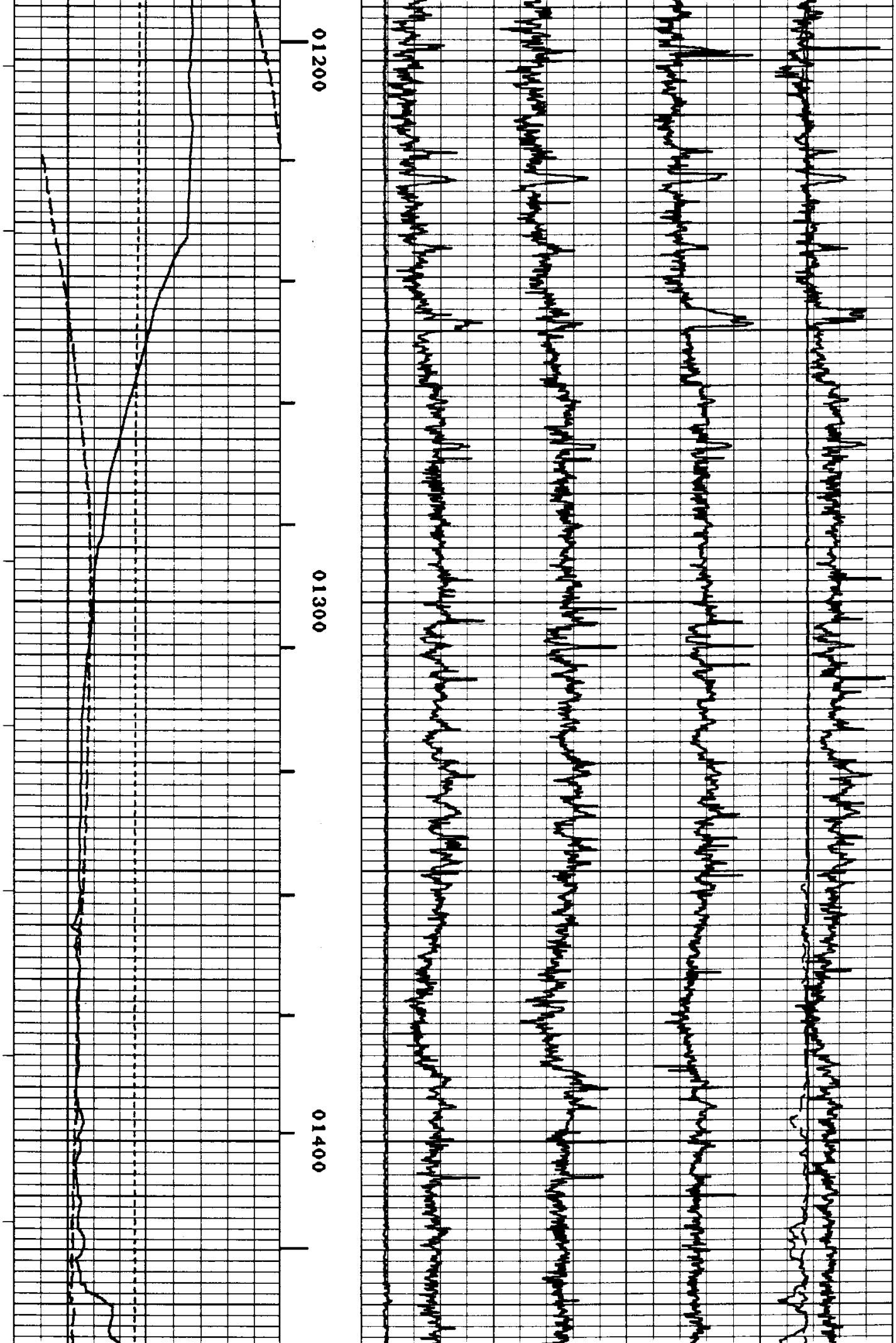

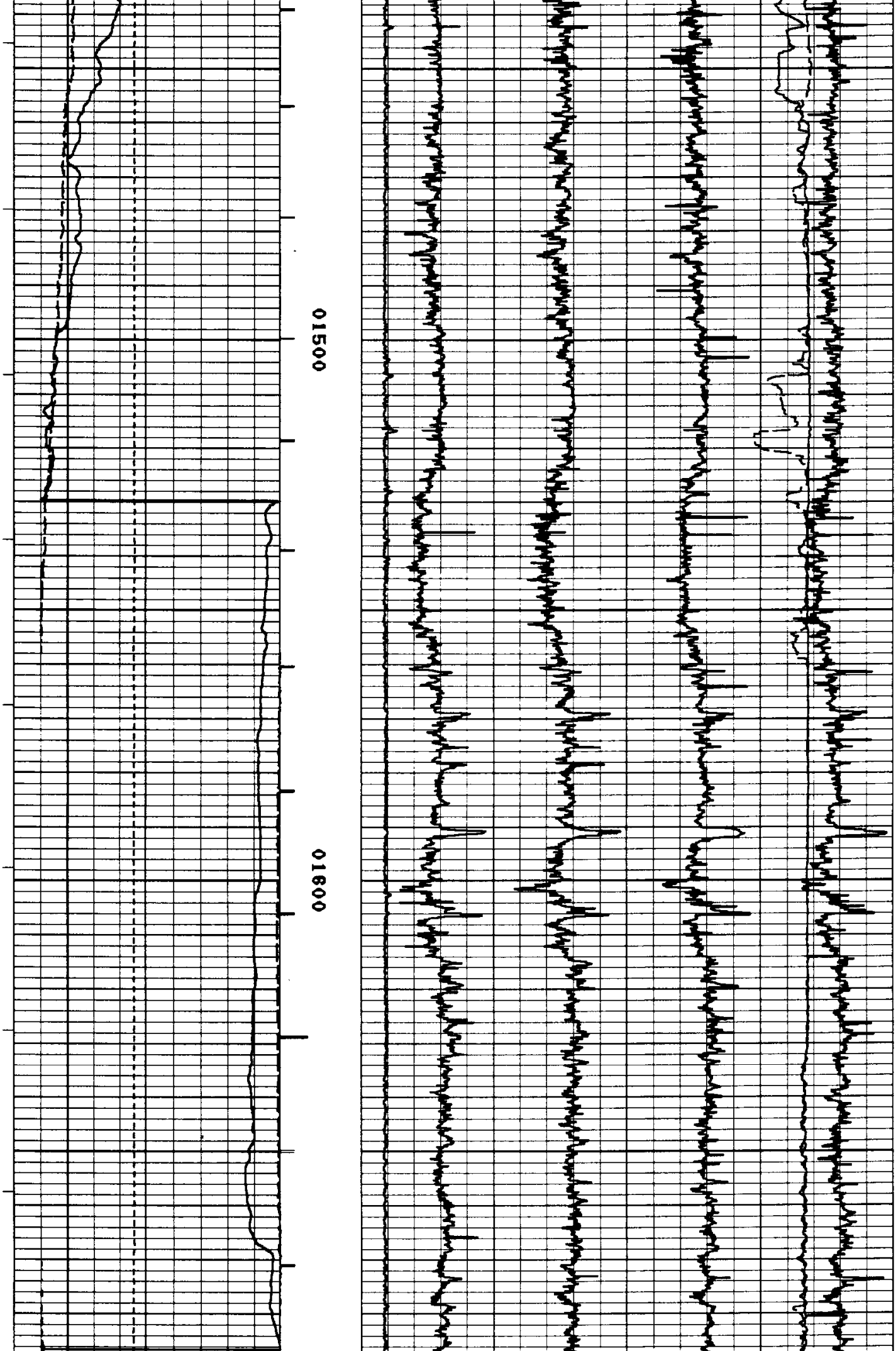

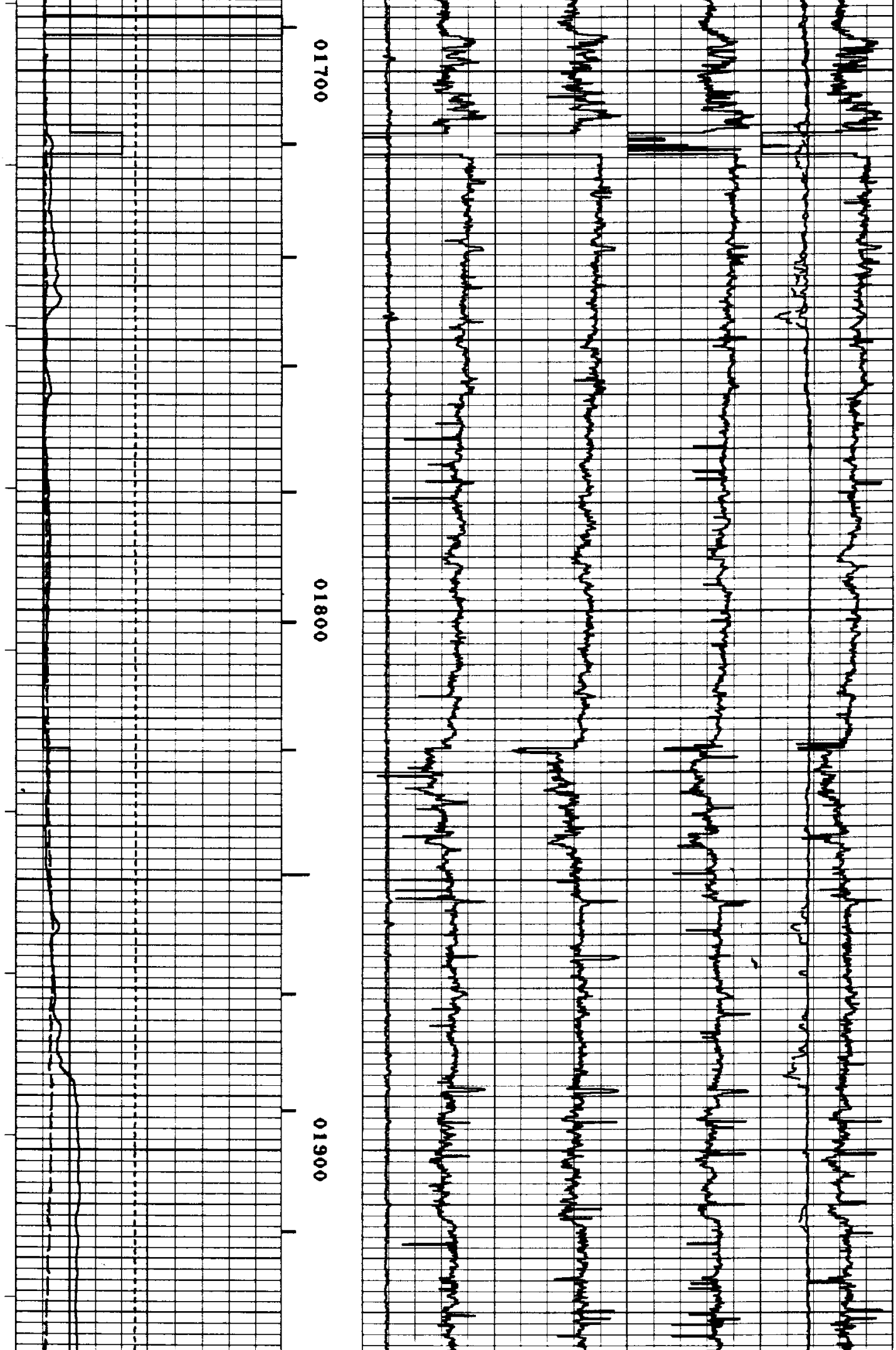

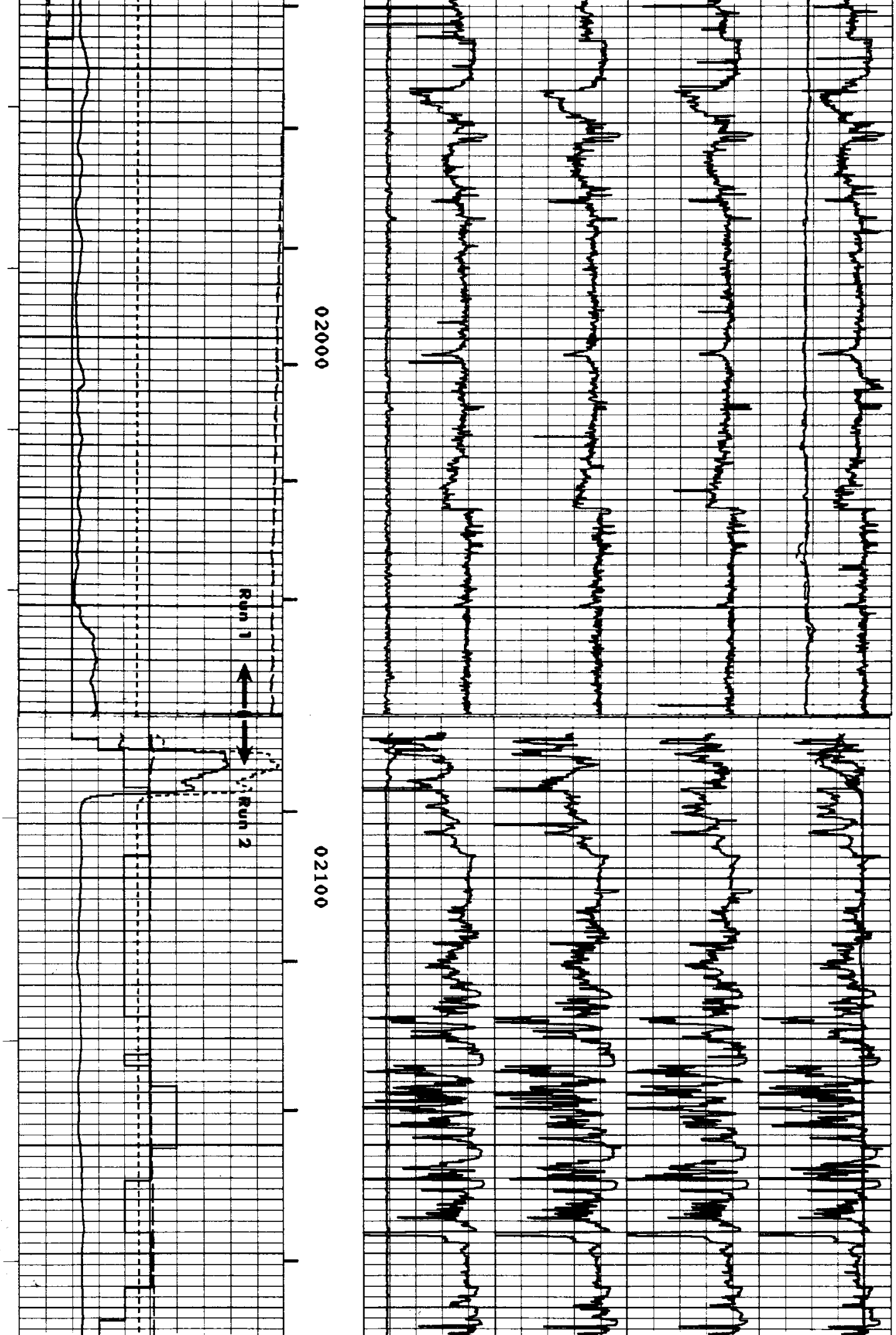

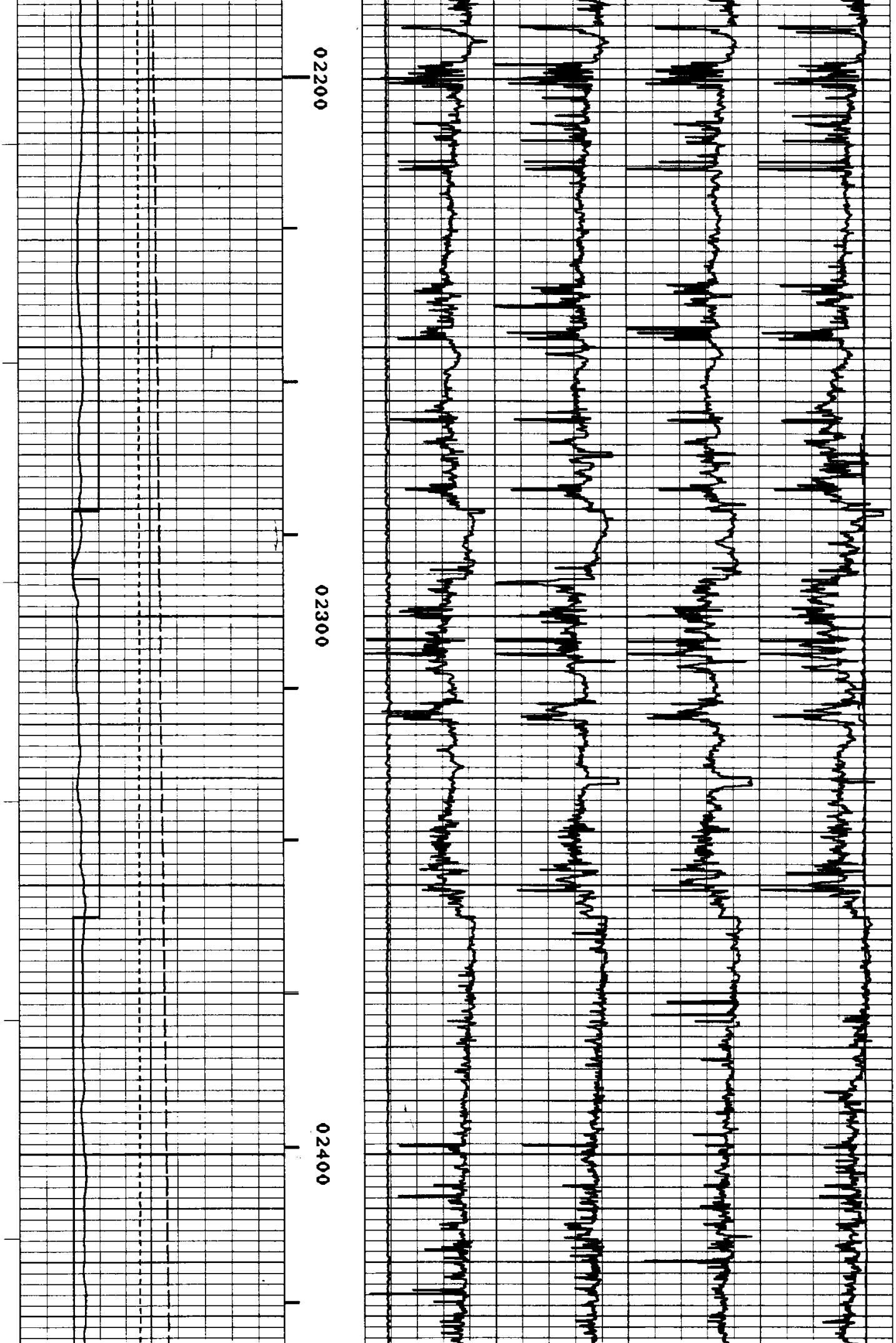

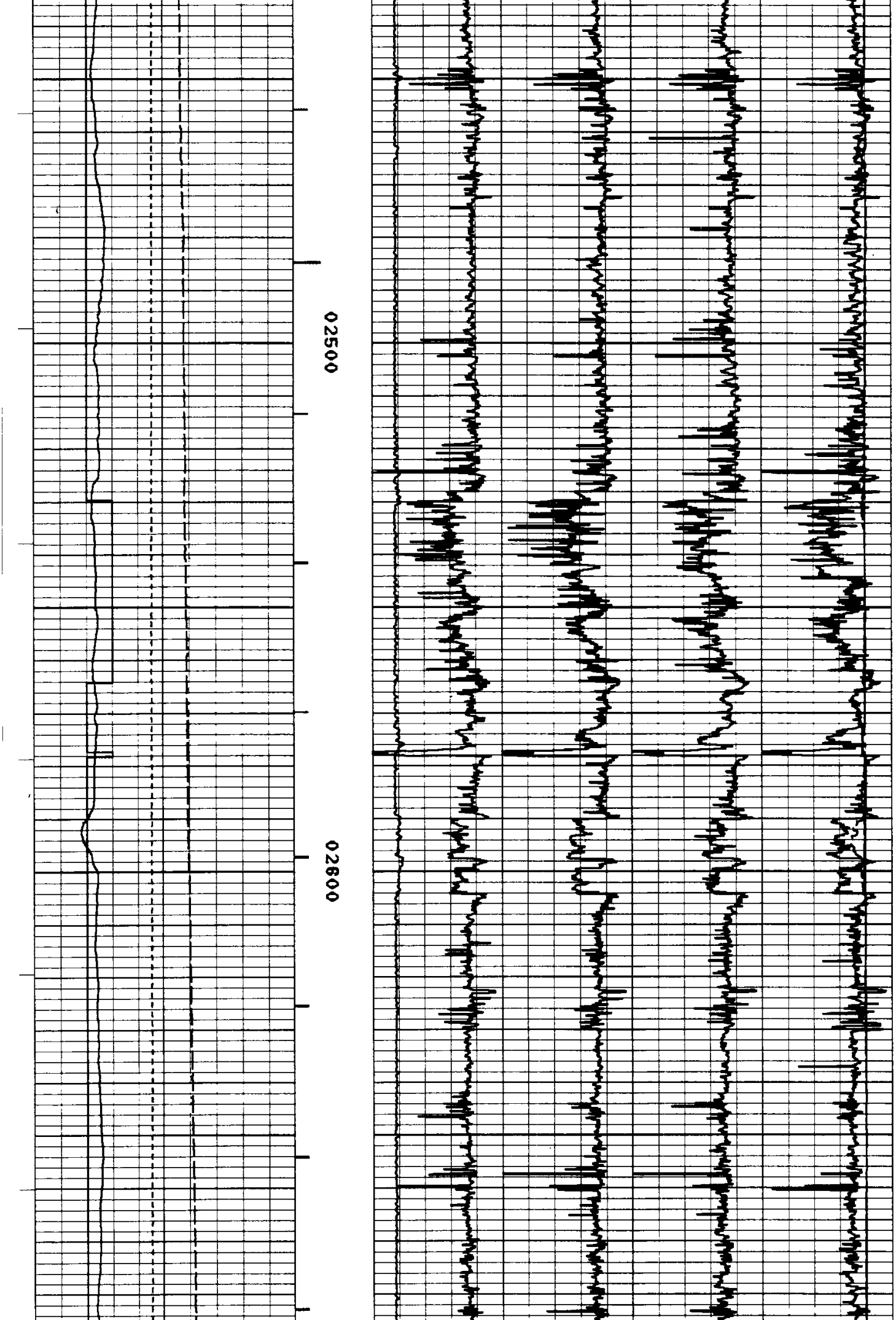

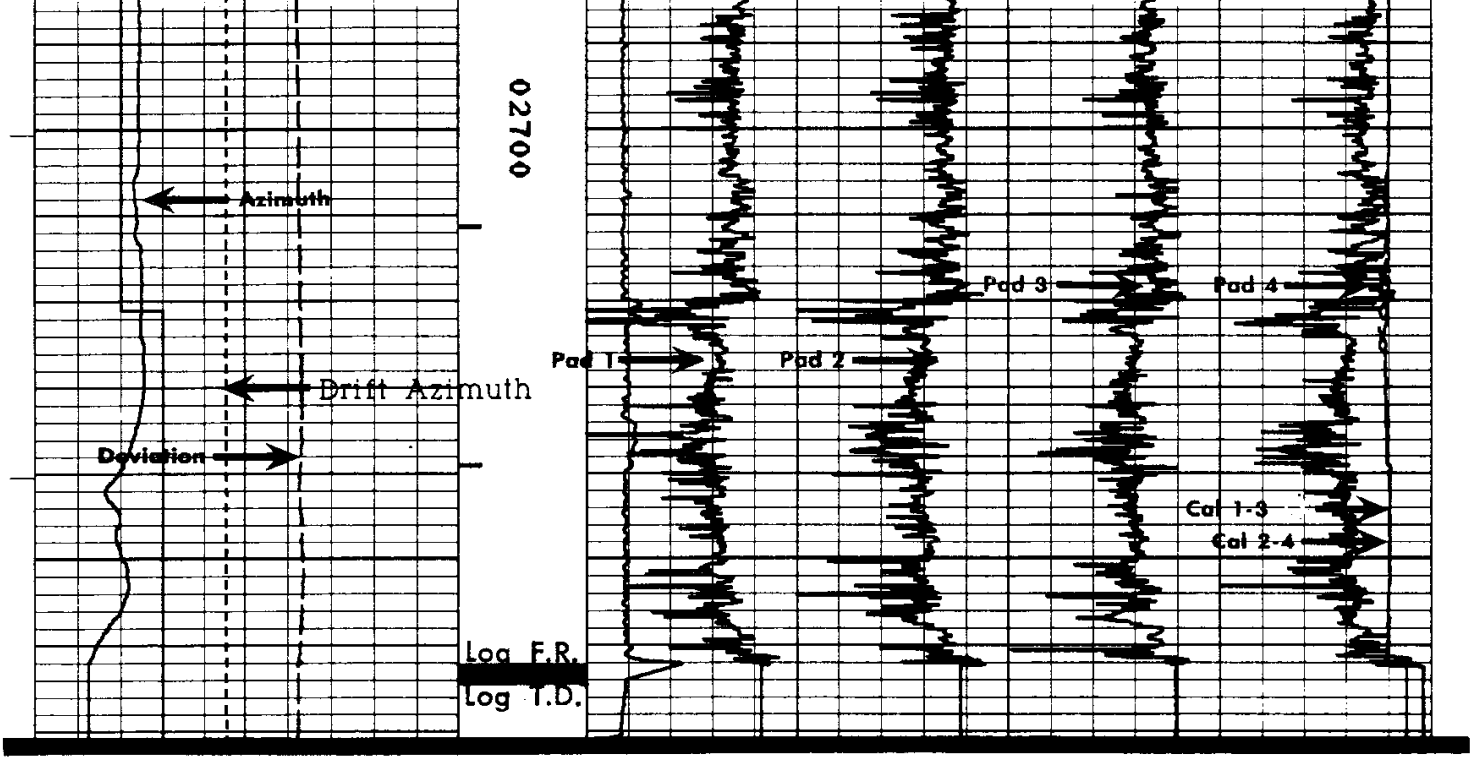

AZIMUTH(DEG)
0 360
DRIFT AZIMUTH(DEG)
0 360
DEVIATION(DEG)
0 180
GAIN CODE
0 7

PAD NO. 1
PAD NO. 2
PAD NO. 3
PAD NO. 4

DIFFERENTIAL TENSION(LBS)
-500 4500

CALIPER FROM 1&3
26 6
CALIPER FROM 2&4
26 6

OREGON NATURAL GAS CORP

IW 42C-10

SERVICE DL3508 FILE 2

Run 2

REPEAT SECTION

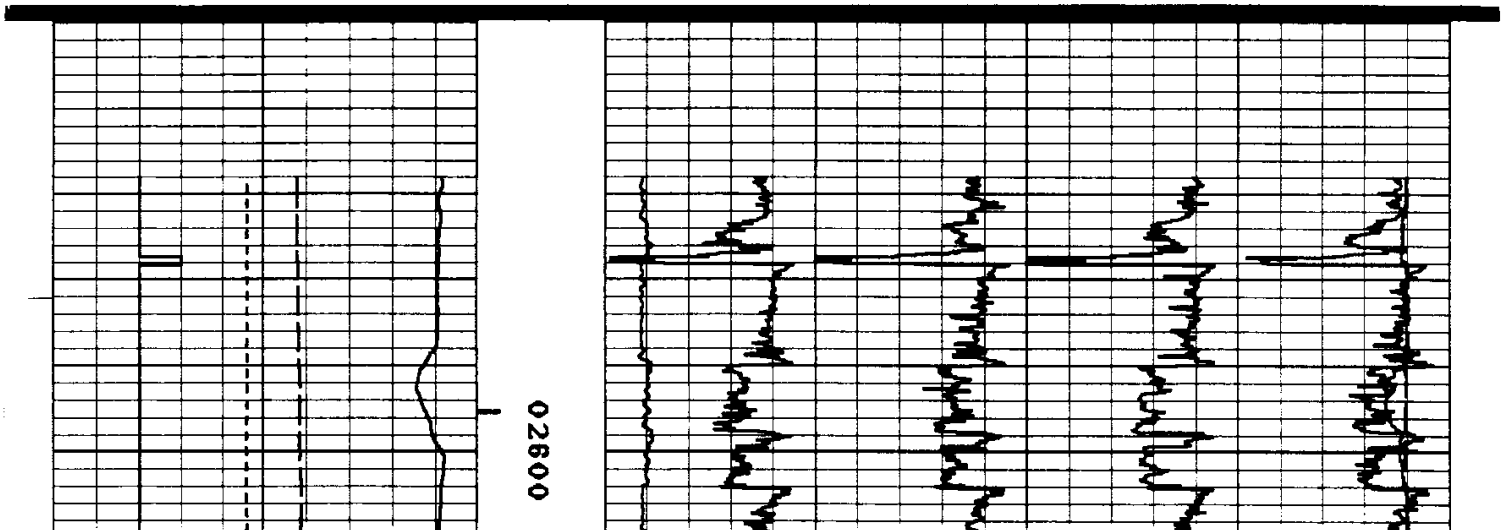

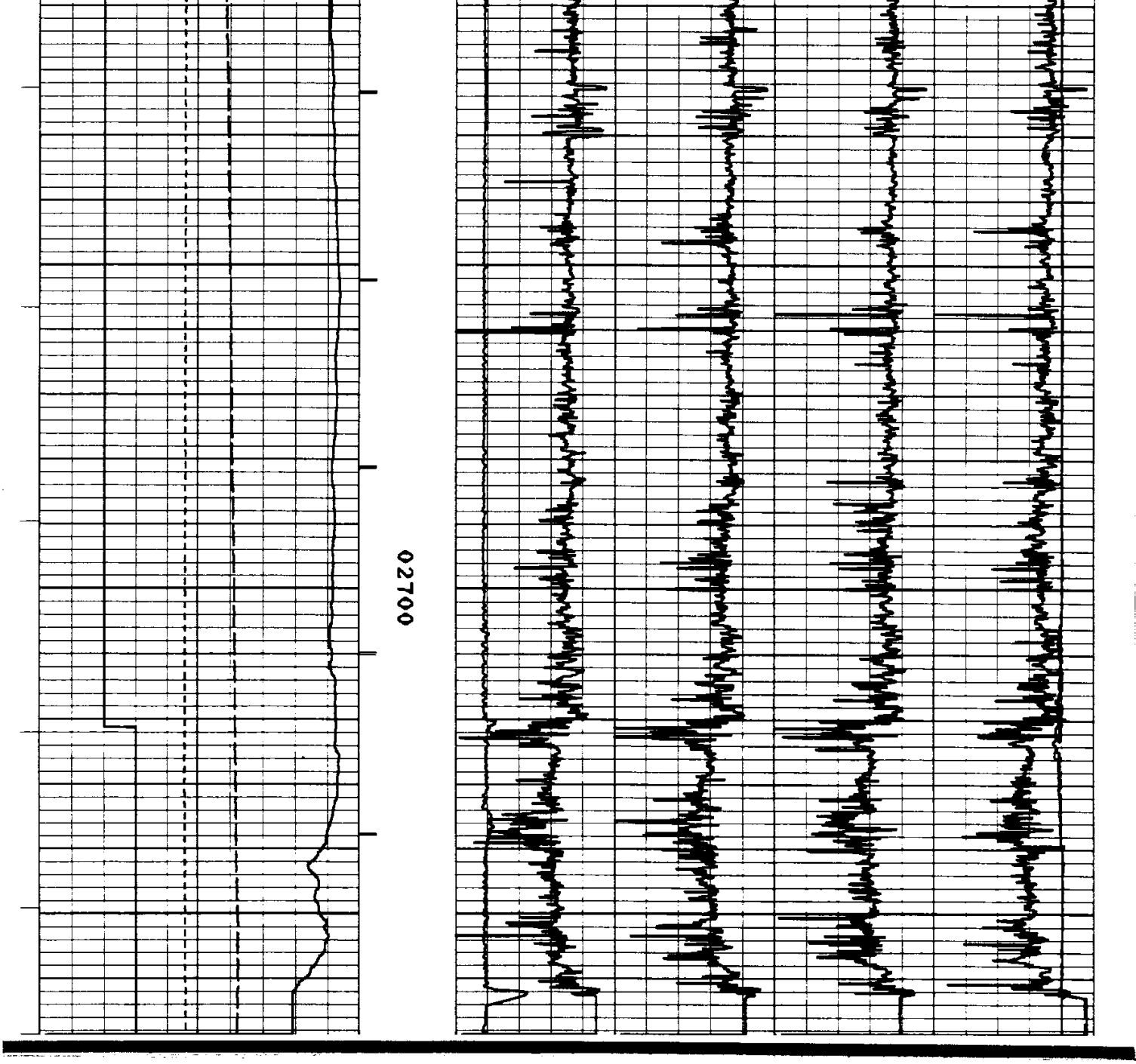

OREGON NATURAL GAS CORP

IW 420-10

SERVICE DL3508 FILE 1

CALIBRATION



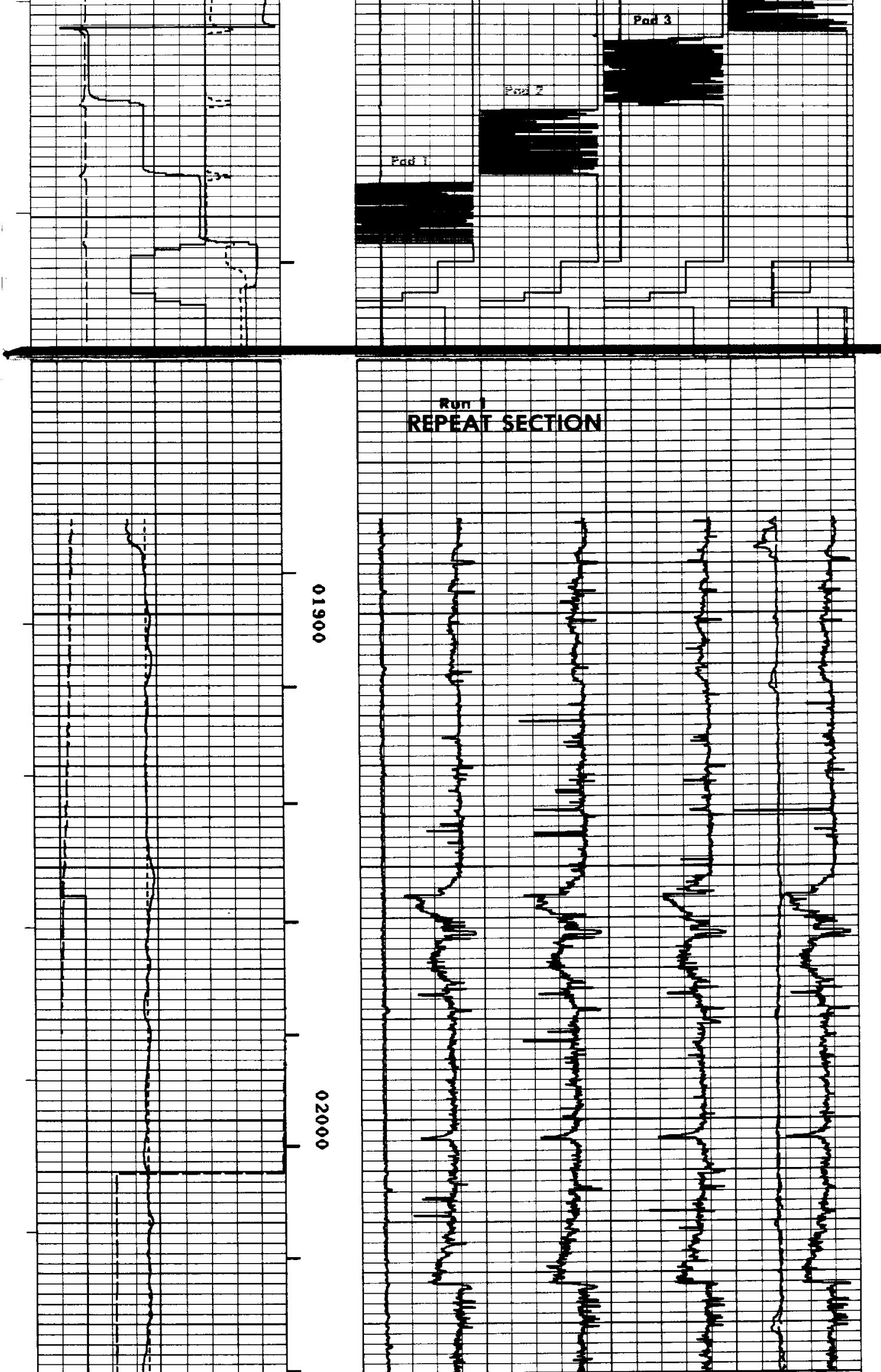

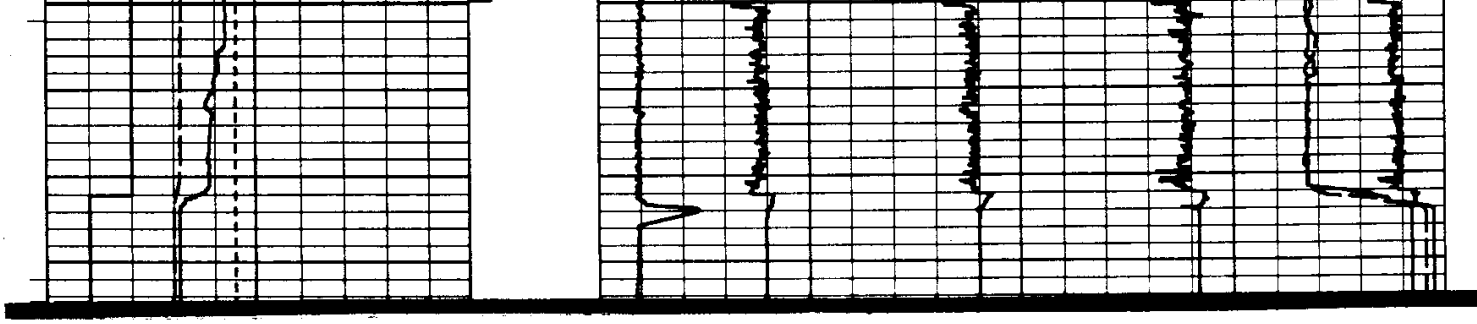

OREGON NATURAL GAS CORP.

IW 42C-10

SERVICE DL3508 FILE 1

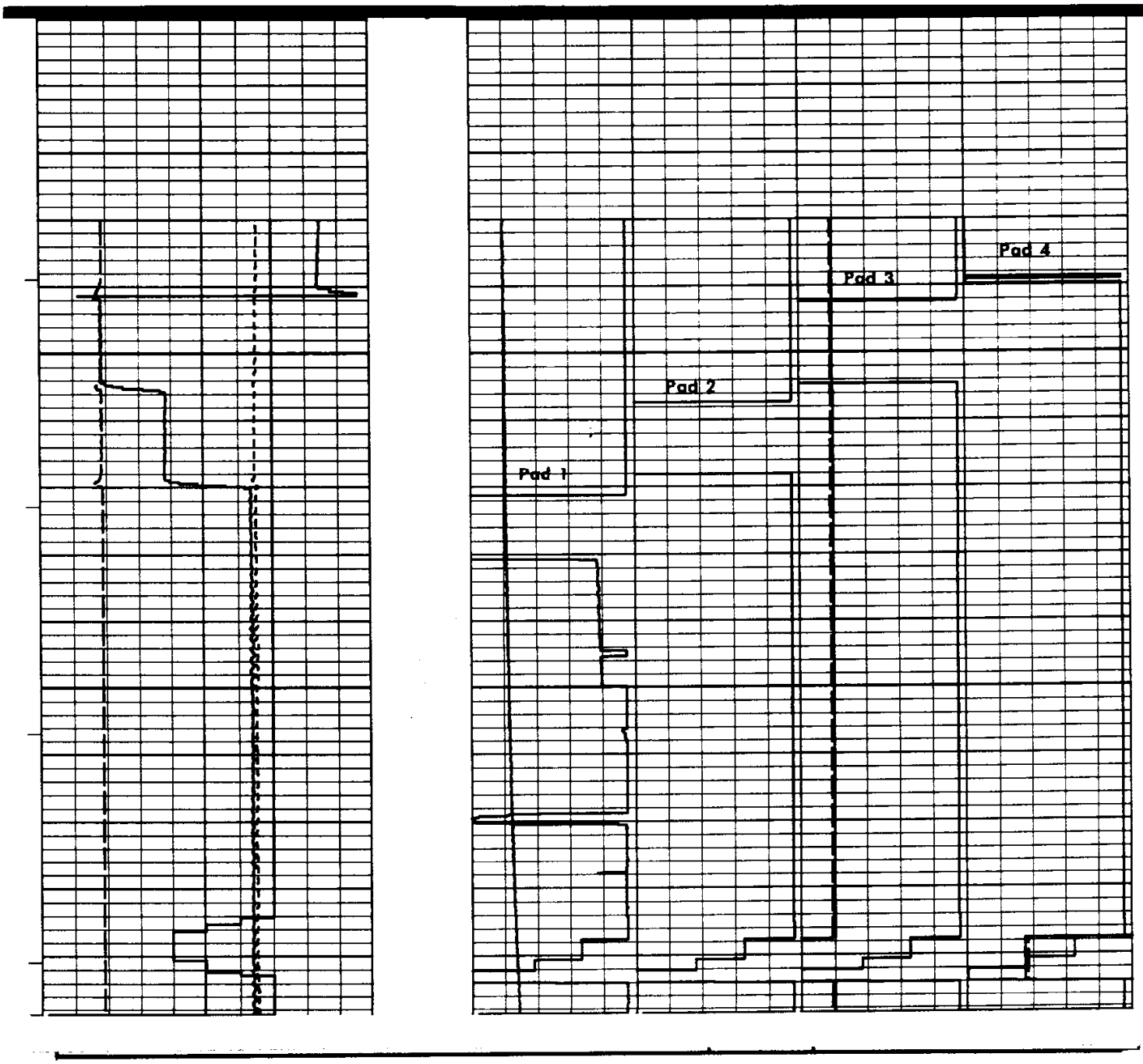CALIBRATION