Schlumberger

FDC/CNL/GR 2"

CSU Field Log

COMPANY: STEELE ENERGY CORPORATION

WELL: "DONNELLY DOME" 01 (KEYS 01-28)

FIELD: WILDCAT
COUNTY: WHEELER
STATE: OREGON
NATION: U.S.A.
LOCATION: 460' SNL & 540' EWL

SEC: 28 TWP: 9S RGE: 23E

PERMANENT DATUM: GL

OTHER SERVICES-
DIL
BHC
HDT

API SERIAL NO:
36-069-000

PROGRAM
TAPE NO:
26.2
SERVICE
ORDER NO:
432188

RECEIVED
FORWARDED

DEPTH-DRILLER: 6501.0 F
DEPTH-LOGGER: 6502.0 F
BTM. LOG INTERVAL: 6500.0 F
TOP LOG INTERVAL: 100.0 F

CASING-DRILLER: 3952 F
CASING-LOGGER: 3944 F
CASING: 7

BIT SIZE: 6 1/8
DEPTH: 6501 F

TYPE FLUID IN HOLE: CYPAN-OMNIPOL
DENSITY: 8.8 LB/G
VISCOSITY: 33.0 S
PH: 8.5
FLUID LOSS: 10.0 C3
SOURCE OF SAMPLE: CIRC.
RM: 6.980 OHMM AT 58.0 DEGF
RMF: 11.30 OHMM AT 43.0 DEGF
RMC: 7.710 OHMM AT 46.0 DEGF
SOURCE RMF/RMC: MEAS. /MEAS.
RM AT BHT: 2.465 OHMM AT 177. DEGF
RMF AT BHT: 3.070 OHMM AT 177. DEGF
RMC AT BHT: 2.220 OHMM AT 177. DEGF

TIME CIRC. STOPPED: 1100 1/21
TIME LOGGER ON BTM.: 0050 1/22

MAX. REC. TEMP: 177.0 DEGF

```
LOGGING UNIT NO:       8128
LOGGING UNIT LOC:      SACRAMENTO
RECORDED BY:           ANDERSEN
WITNESSED BY:          FISK/HORACE
```

REMARKS:

NEUTRON SCALE CHANGED AT 3249
DENSITY SCALE CHANGED AT 3242
GR SCALE CHANGED AT 2675

EQUIPMENT NUMBERS-

CNC 1132	PGS 542	PDH 264	NLM 456
SGT 2692			

ALL INTERPRETATIONS ARE OPINIONS BASED ON INFERENCES FROM ELECTRICAL OR OTHER MEASUREMENTS AND WE CANNOT, AND DO NOT GUARANTEE THE ACCURACY OR CORRECTNESS OF ANY INTERPRETATIONS, AND WE SHALL NOT, EXCEPT IN THE CASE OF GROSS OR WILLFUL NEGLIGENCE ON OUR PART, BE LIABLE OR RESPONSIBLE FOR ANY LOSS, COSTS, DAMAGES OR EXPENSES INCURRED OR SUSTAINED BY ANYONE RESULTING FROM ANY INTERPRETATION MADE BY ANY OF OUR OFFICERS, AGENTS OR EMPLOYEES. THESE INTERPRETATIONS ARE ALSO SUBJECT TO OUR GENERAL TERMS AND CONDITIONS AS SET OUT IN OUR CURRENT PRICE SCHEDULE.

```
                          FILE    12       22-JAN-85 04:26
                          DATA ACQUIRED    00-   -00 00:00
```

```
                                                                DRHO(G/C3)
                                                          -.2500            .25000
........CALI(IN..)........
6.0000            16.000                                  DPHI
                                 .60000                                         0.0
        GR   (GAPI)                                       NPHI
0.0              100.00          .60000                                         0.0

                          SCALE   .60000                  DPHI                  0.0
                          CHANGE  .45000                  3242                -.1500
0.0         GR    100.00  SCALE   .60000                  NPHI                  0.0
0.0         2675  150.00  CHANGE  .45000                  3249                -.1500
```

```
                          FILE     9       22-JAN-85 03:55
```



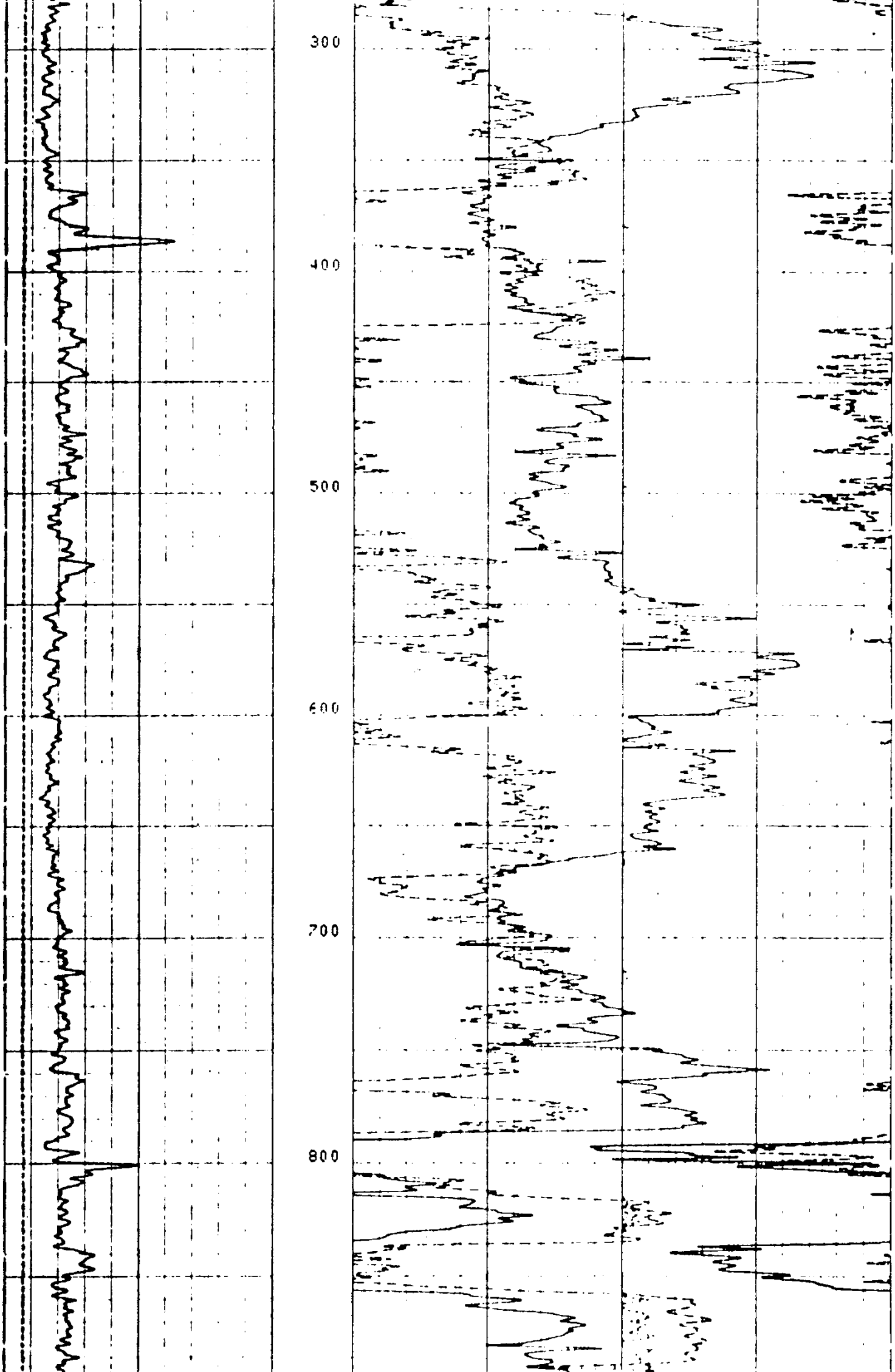

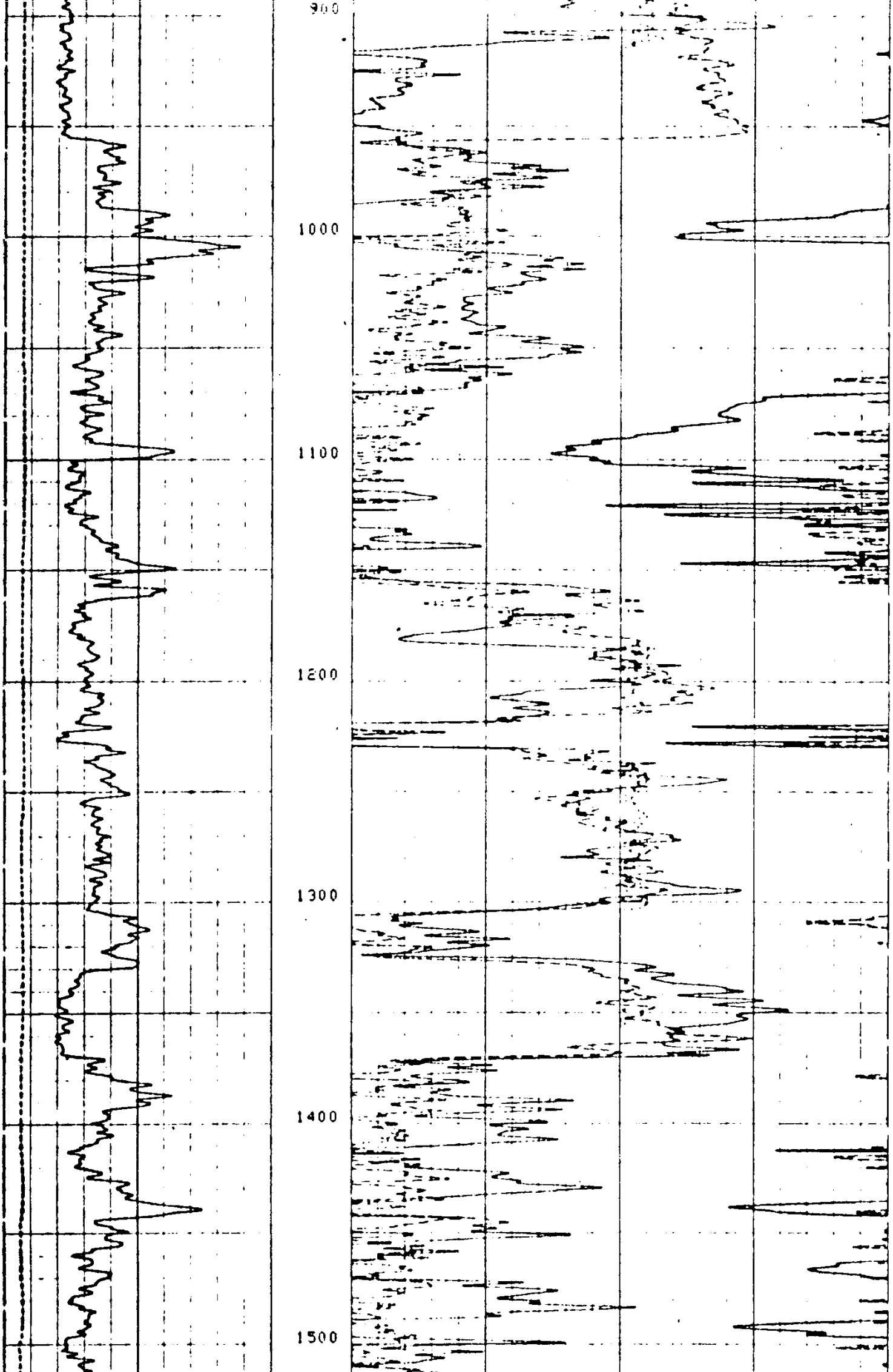



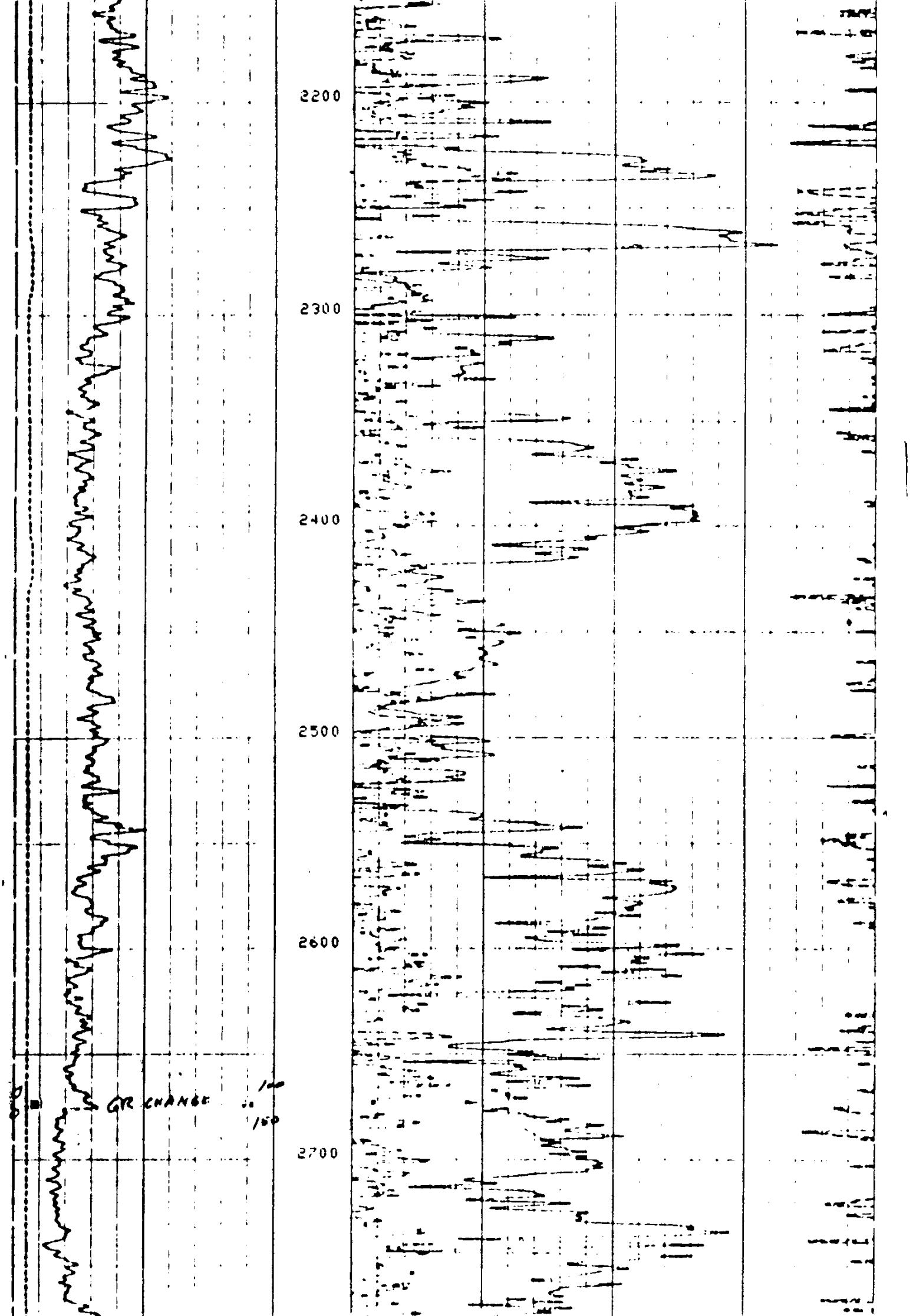



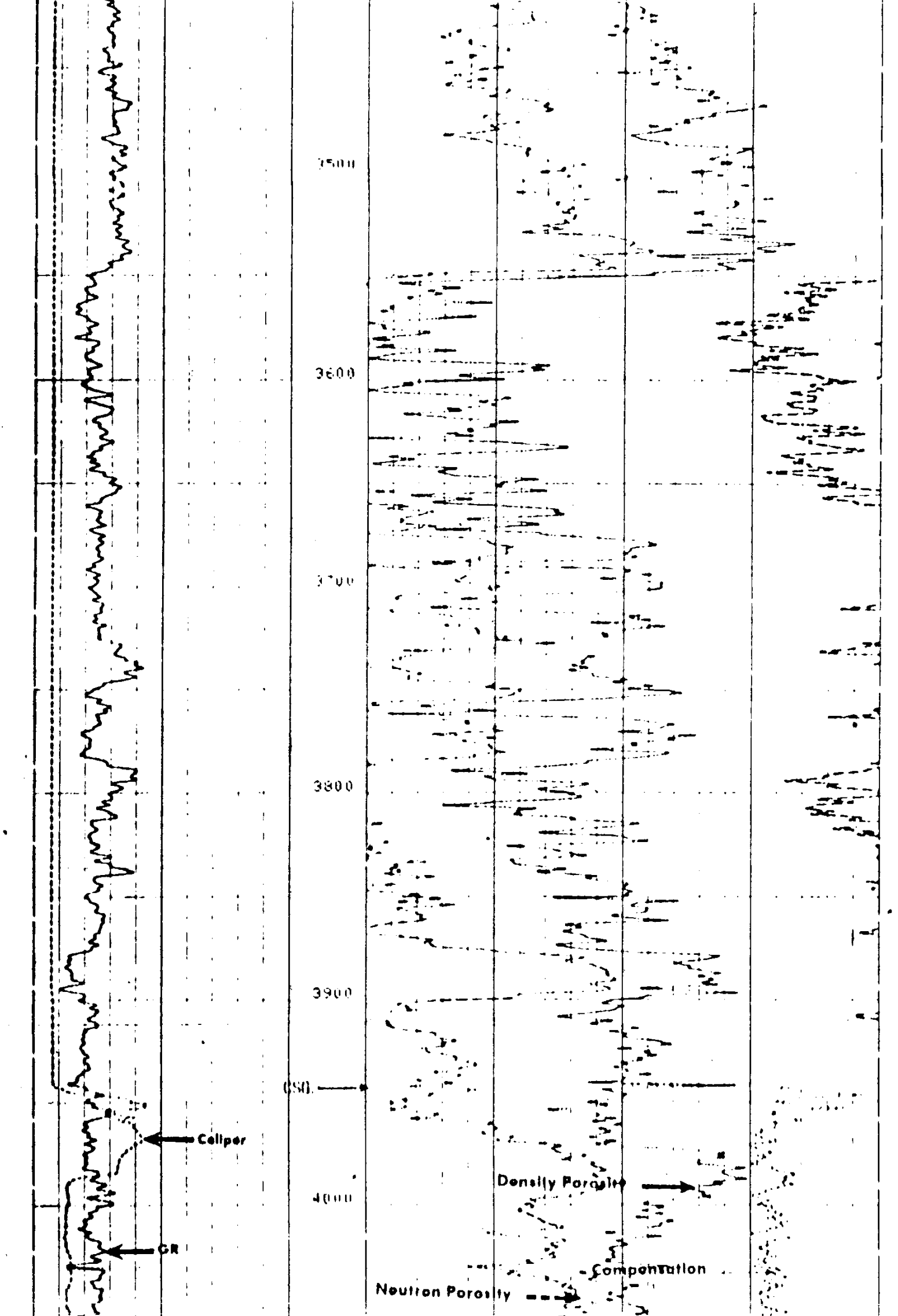

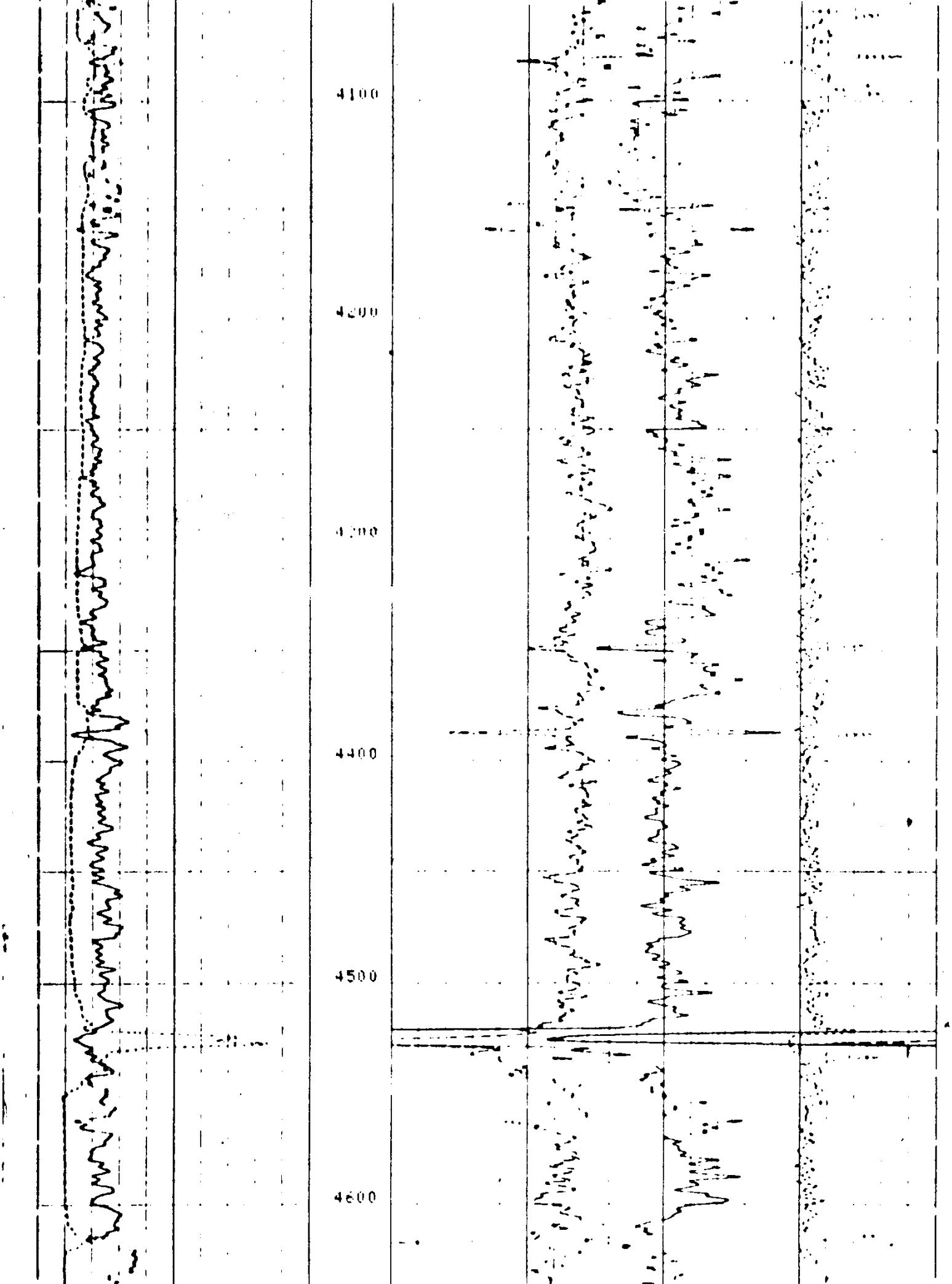

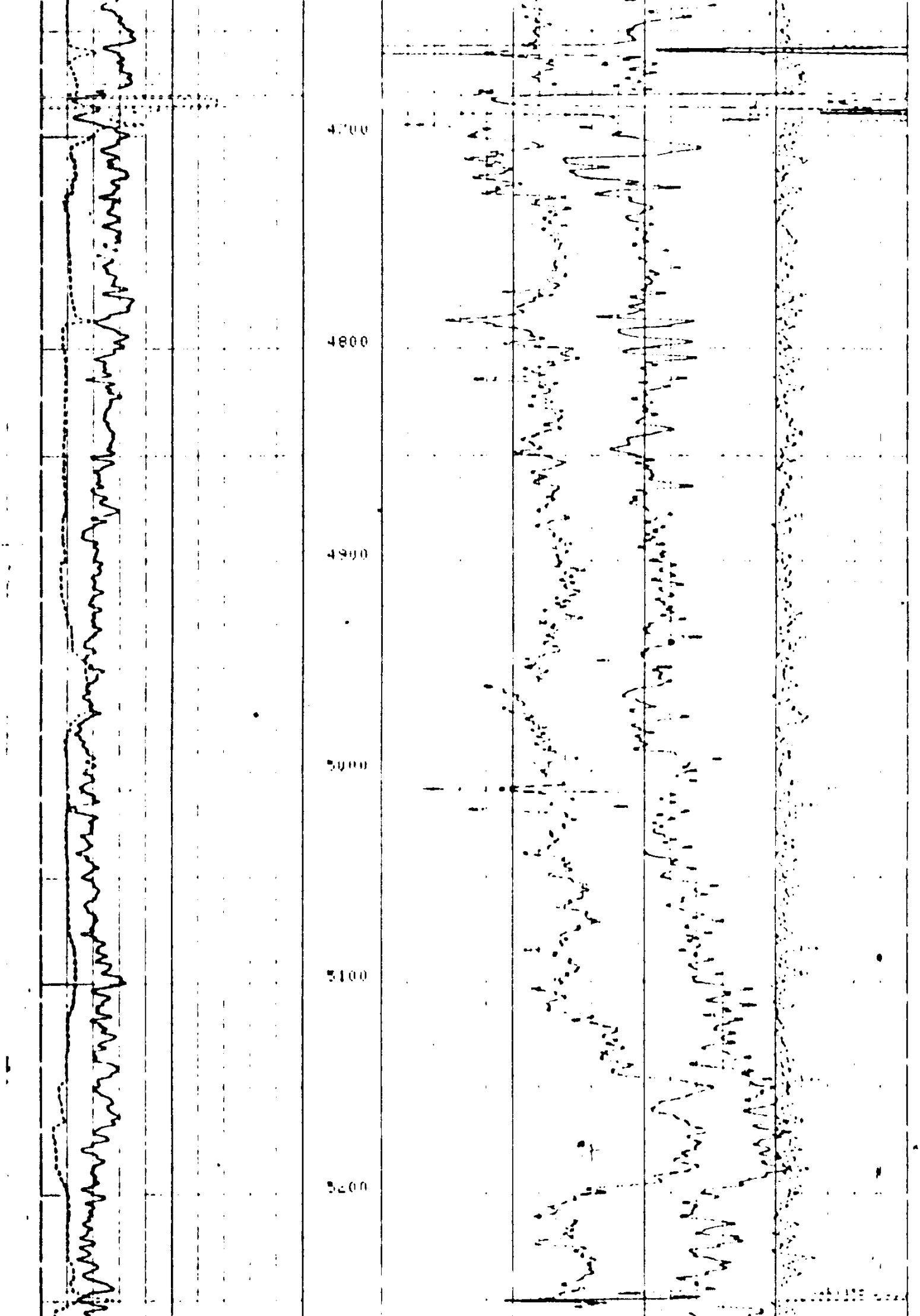





FILE 9 22-JAN-85 00150

DRHO (G/C3)
-.2500 .25000

CALI (IN)
6.0000 16.000

DPHI
.45000 -.1500

GR (GAPI)
0.0 150.00

NPHI
.45000 -.15

SENSOR MEASURE POINT TO TOOL ZERO

NCNL	18.0	FEET	GR	26.5	FEET
FFDC	2.7	FEET	FCNL	18.0	FEET
CALI	2.7	FEET	NFDC	2.7	FEET
NRAT	18.0	FEET	TENS	-.2	FEET

PARAMETERS

NAME	VALUE	UNIT	NAME	VALUE	UNIT
[illegible]	[illegible]		RSHR	2.32400	
FD	[illegible]	G/C3	MATR	LIME	
[illegible]	[illegible]		MDEN	2.71000	G/C3
[illegible]	[illegible]		PHF	MATR	

DRHO (G/C3)
-.2500 .25000

CALI (IN)
6.0000 16.000

DPHI
.60000 0.0

GR (GAPI)
0.0 150.00

NPHI
.60000 0.0

REPEAT SECTION

FILE 8 22-JAN-85 00145

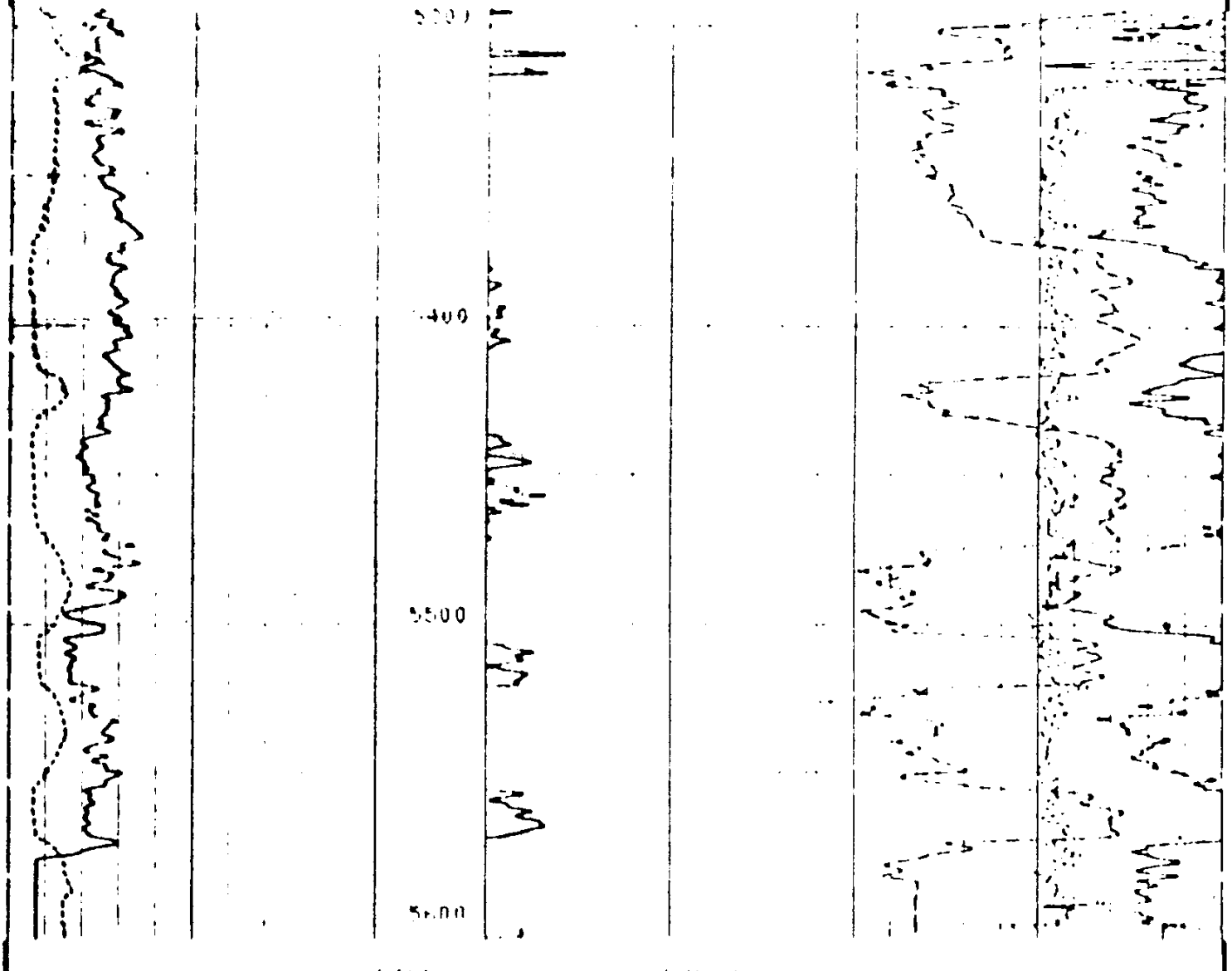

FILE 0 22-JAN-85 00133

```
                                                                        DRHO(G/C3)
                                                               -.2500               .25000
          CALI(IN)                                   [illegible]
6.0000              16.000  |       | .00000                                         0.0
          GR  (GAPI)                                 NPHI
0.0                 150.00  |       | .00000                                         0.0

                       SENSOR MEASURE POINT TO TOOL ZERO

          MCNL 18.0  FEET                            GR    26.5  FEET
          FFDC  2.7  FEET                            FCNL  18.0  FEET
          CALI  2.7  FEET                            MFDC   2.7  FEET
          MRAT 18.0  FEET                            TENS   -.2  FEET

                                  PARAMETERS

          NAME  VALUE     UNIT                       NAME  VALUE     UNIT

          HC    CALI                                 PSNR 2.32400
          FD    1.00000   G/C3                       MATR LIME
          FDCC  ALLO                                 MDEN 2.71000   G/C3
          BHS   OPEN                                 BHF  WATE
          BS    6.12500   IN
```