SCHLUMBERGER

ARROW PLOT

DEC 18 1985
DOGAMI
Portland

COMPANY	ARCO OIL AND GAS COMPANY
WELL	LONGVIEW FIBRE #23-25
FIELD	MIST GAS FIELD
COUNTRY	USA
RUN	1
DATE LOGGED	8 - DEC - 85
REFERENCE	WTCCD.3036

COUNTY: COLUMBIA

STATE: OREGON

POOLED ARROW PLOT

2 LEVELS POOLED WHEN WITHIN

3.5 DEGREES SOLID ANGLE

BLACK ARROWS ARE POOLED RESULTS

CORRELATION LENGTH 4.00 FT

STEP LENGTH 2.00 FT

SEARCH ANGLE 30. DEGREES X2

PC013002350230700102002O

SCALE : 1/600

ZONE FROM 423 FT TO 1974 FT

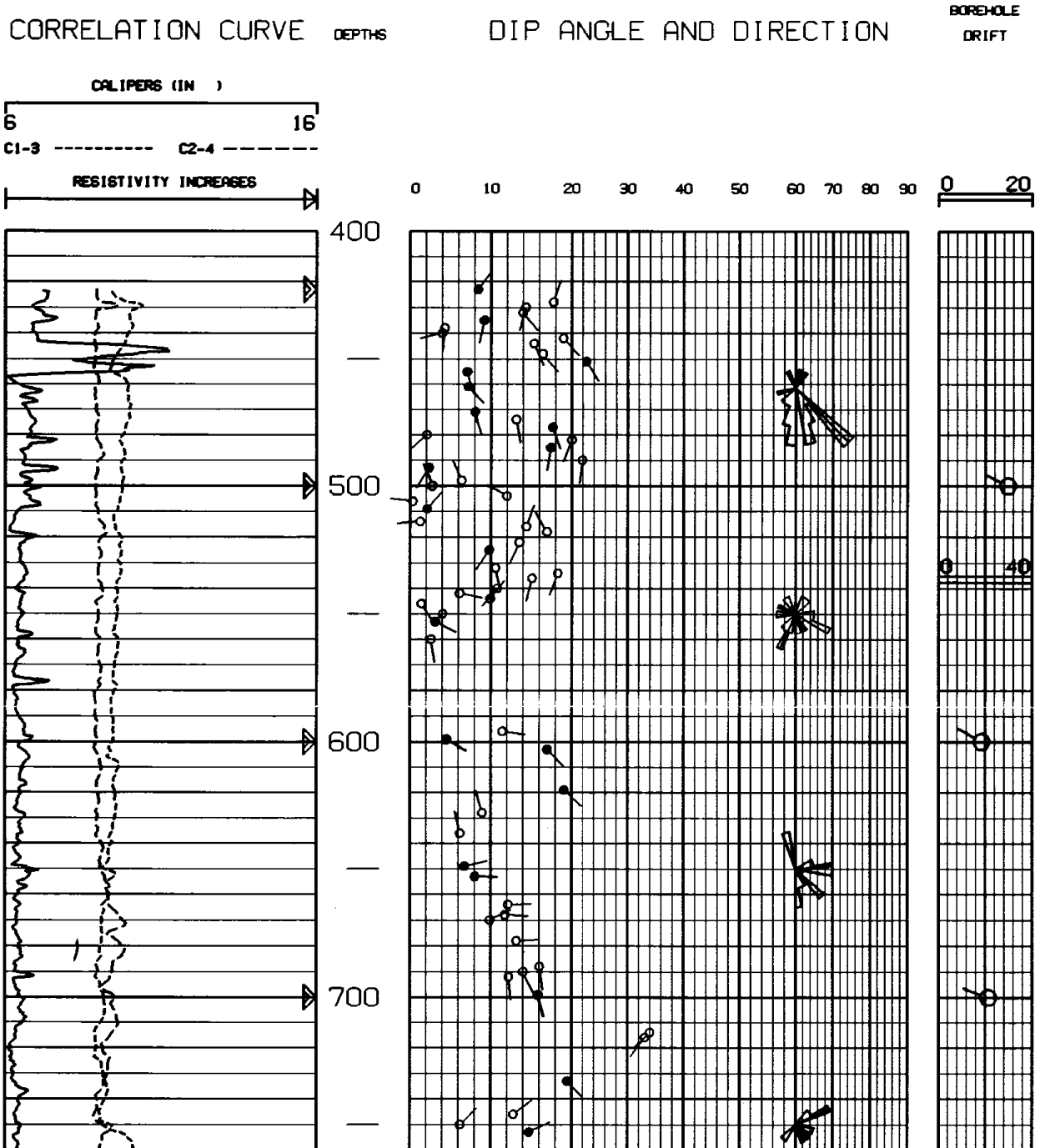

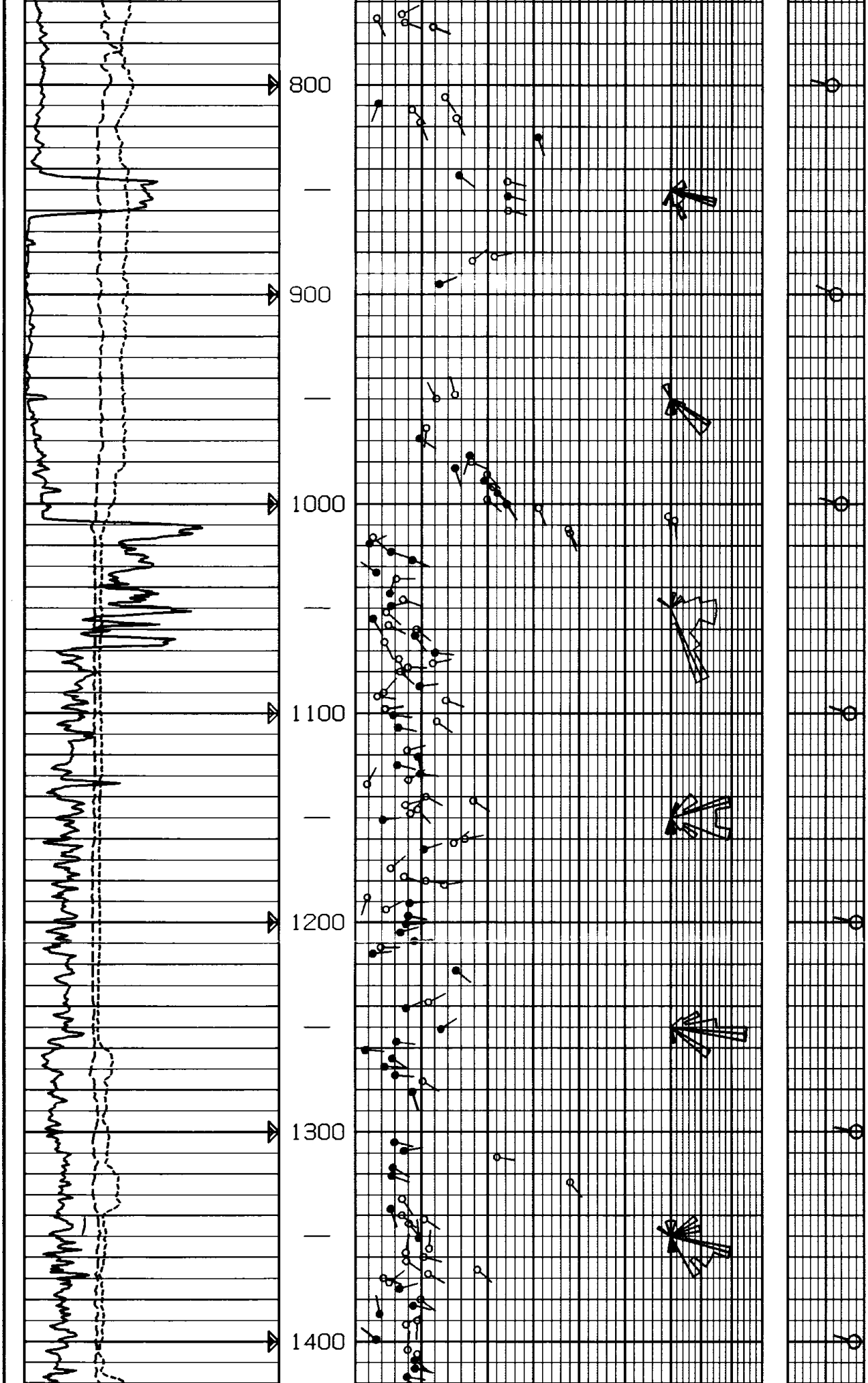

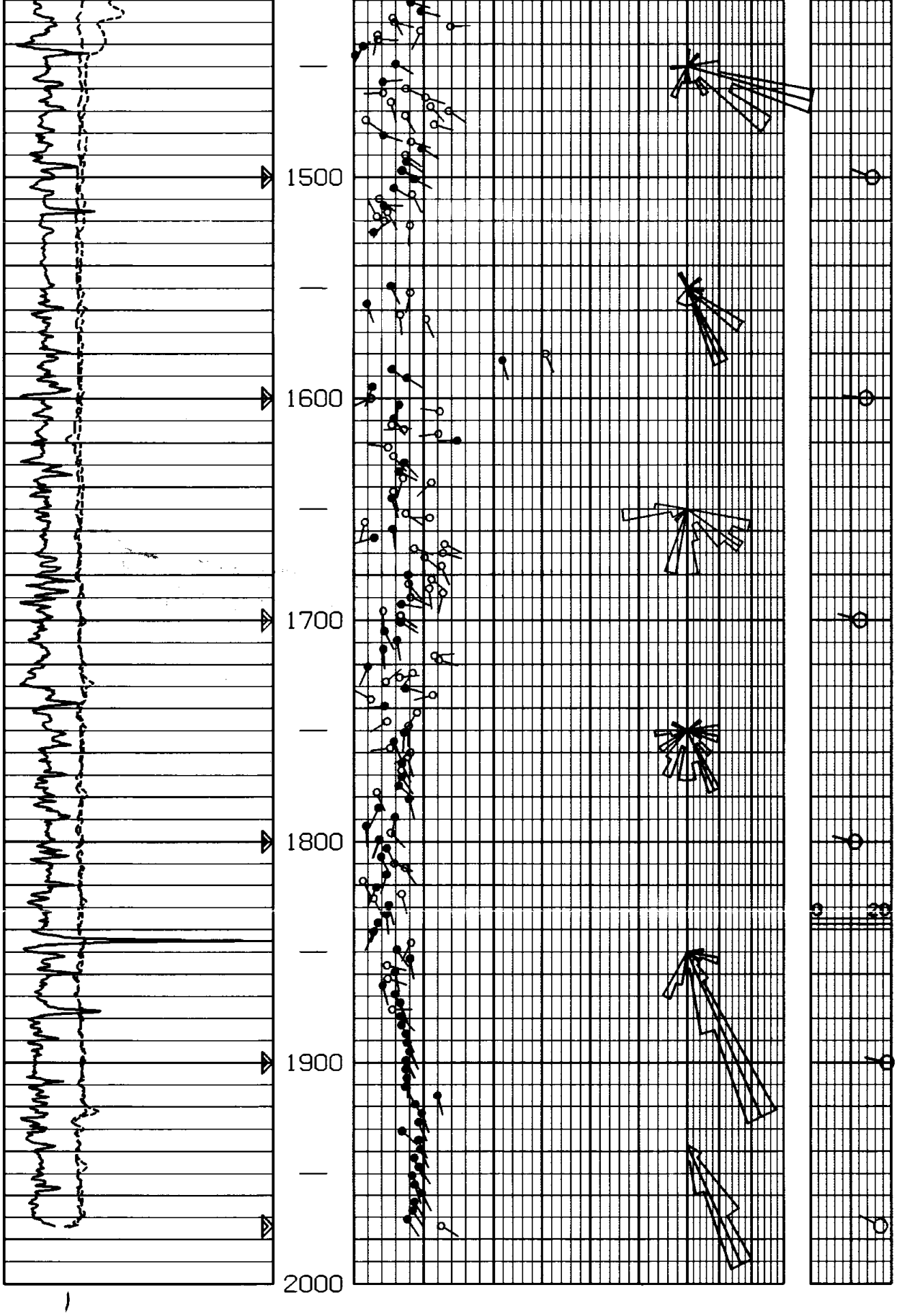

SCALE : 1/600

ZONE FROM 1772 FT TO 1976 FT

CORRELATION CURVE DEPTHS DIP ANGLE AND DIRECTION BOREHOLE DRIFT

CALIPERS (IN)

6 16

C1-3 ---------- C2-4 -------

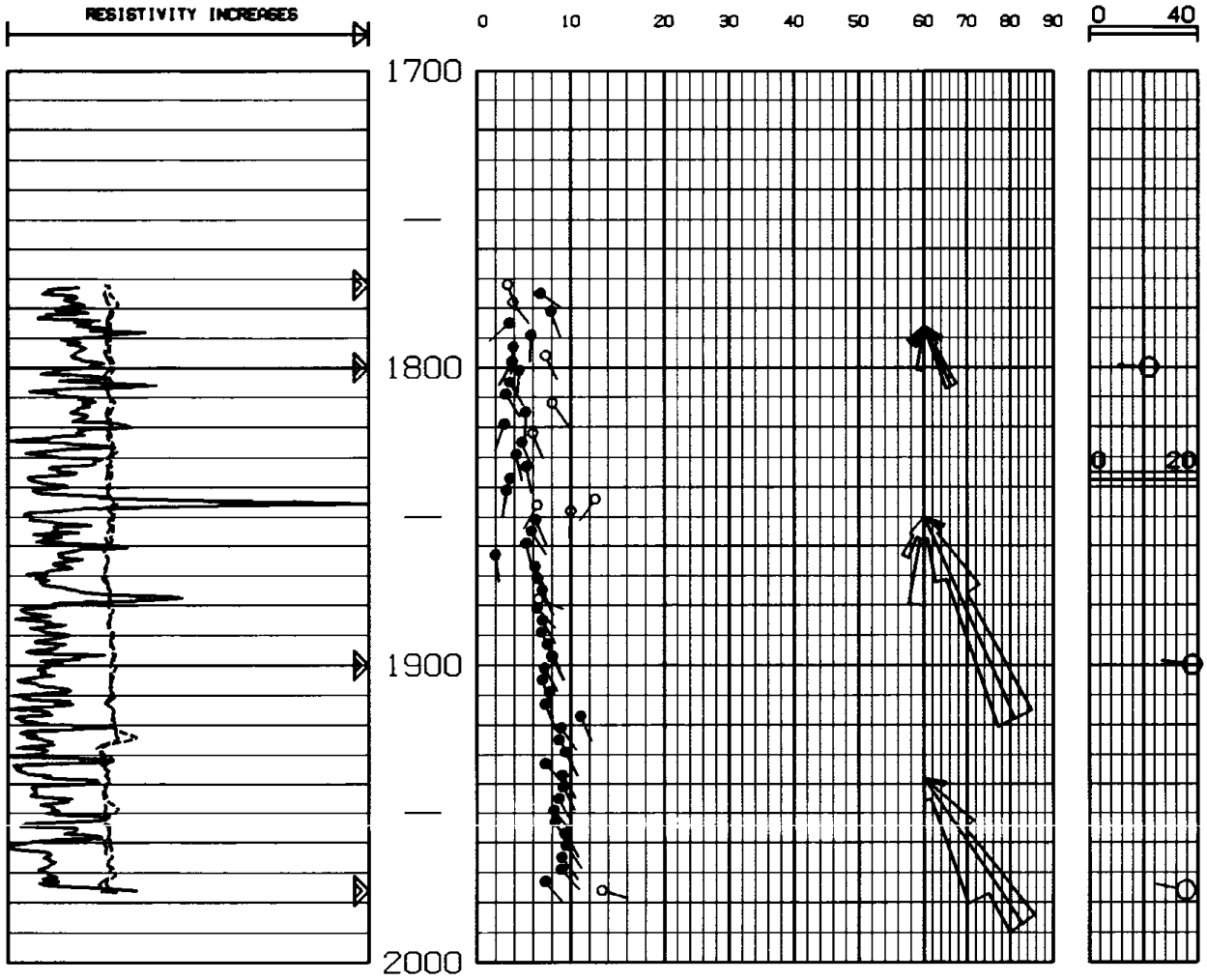

SCALE : 1/600

ZONE FROM 911 FT TO 1993 FT

CORRELATION CURVE DEPTHS DIP ANGLE AND DIRECTION BOREHOLE DRIFT

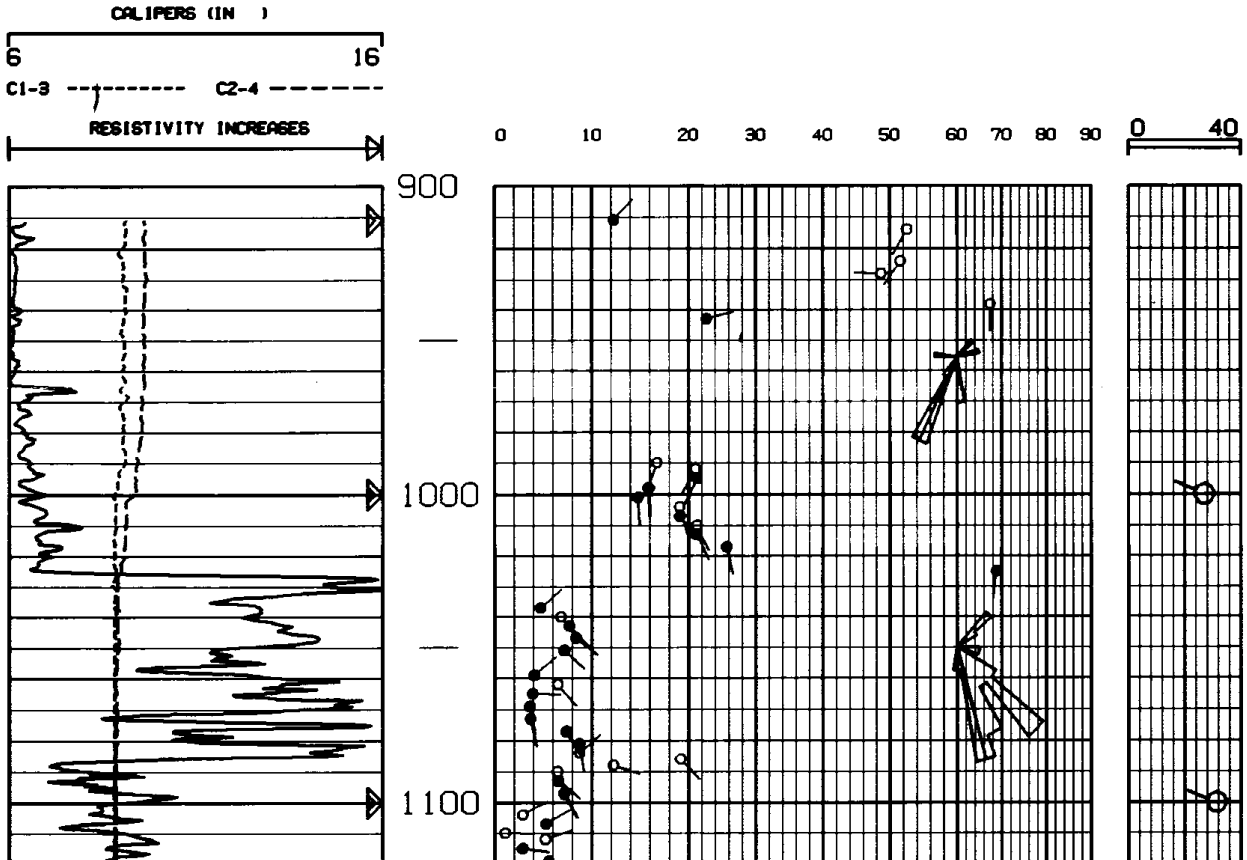

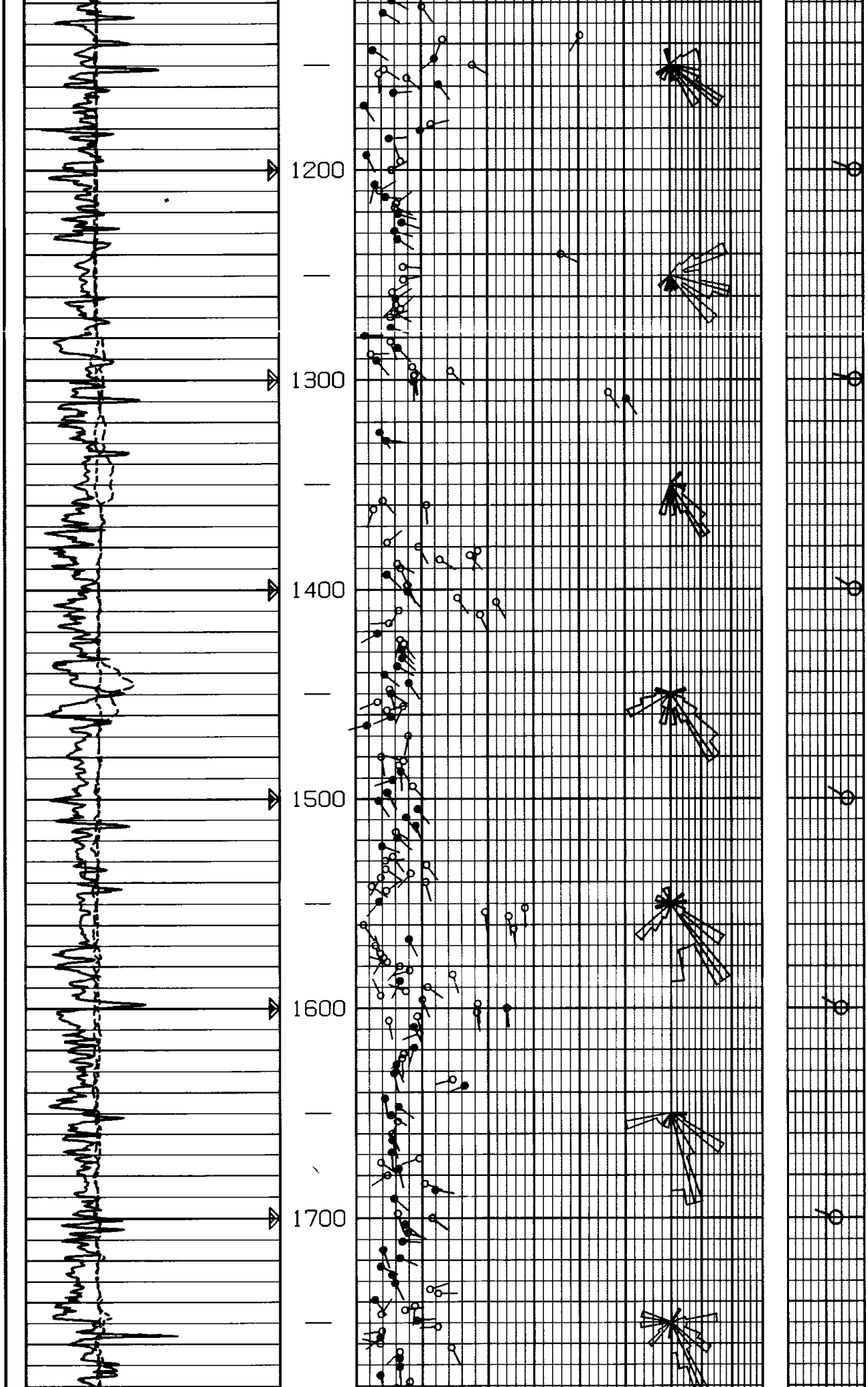

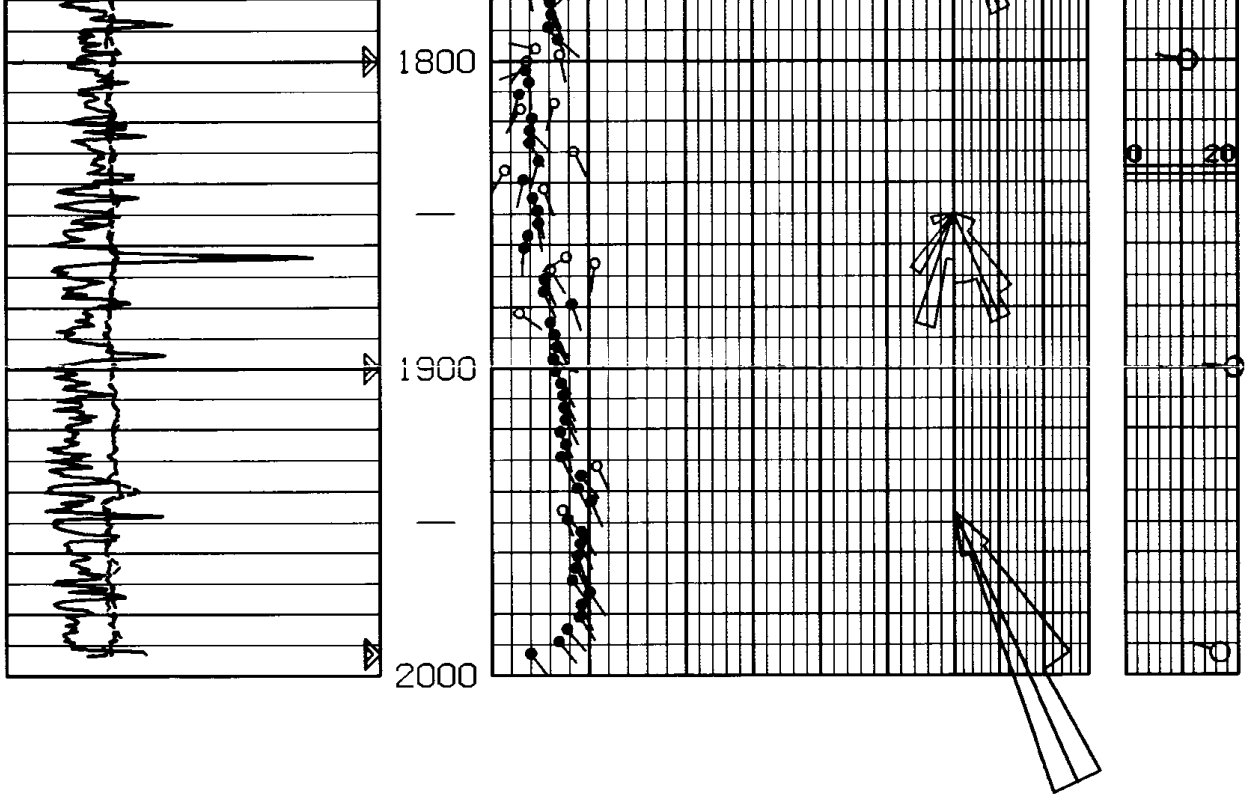

SCALE : 1/600

ZONE FROM 1738 FT TO 1989 FT

CORRELATION CURVE DEPTHS DIP ANGLE AND DIRECTION BOREHOLE DRIFT

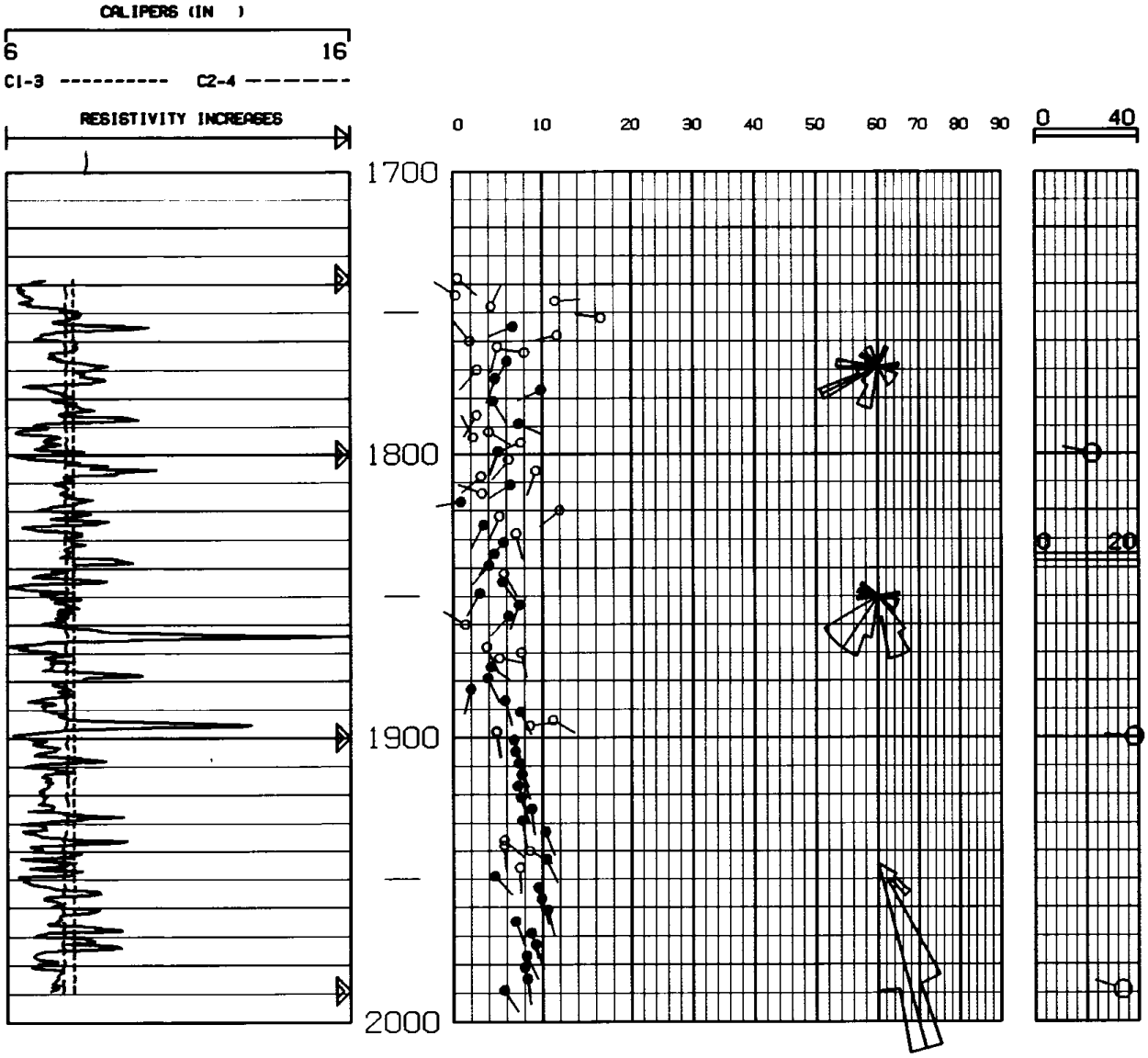

COUNTY: COLUMBIA

STATE: OREGON

ALL QUALITY ARROW PLOT

FROM THE CLUSTER PROGRAM

BLACK ARROWS ARE HIGHEST QUALITY

CORRELATION LENGTH 4.00 FT

STEP LENGTH 2.00 FT

SEARCH ANGLE 30. DEGREES X2

PC01300235023070001020020

)

SCALE : 1/240

ZONE FROM 422 FT TO 1974 FT

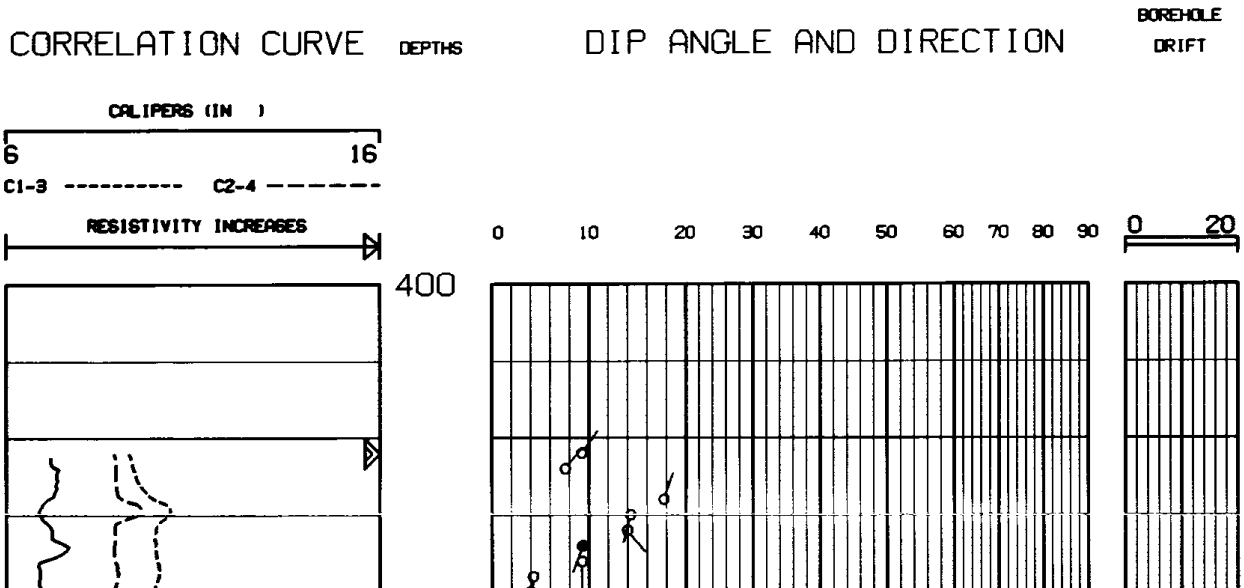

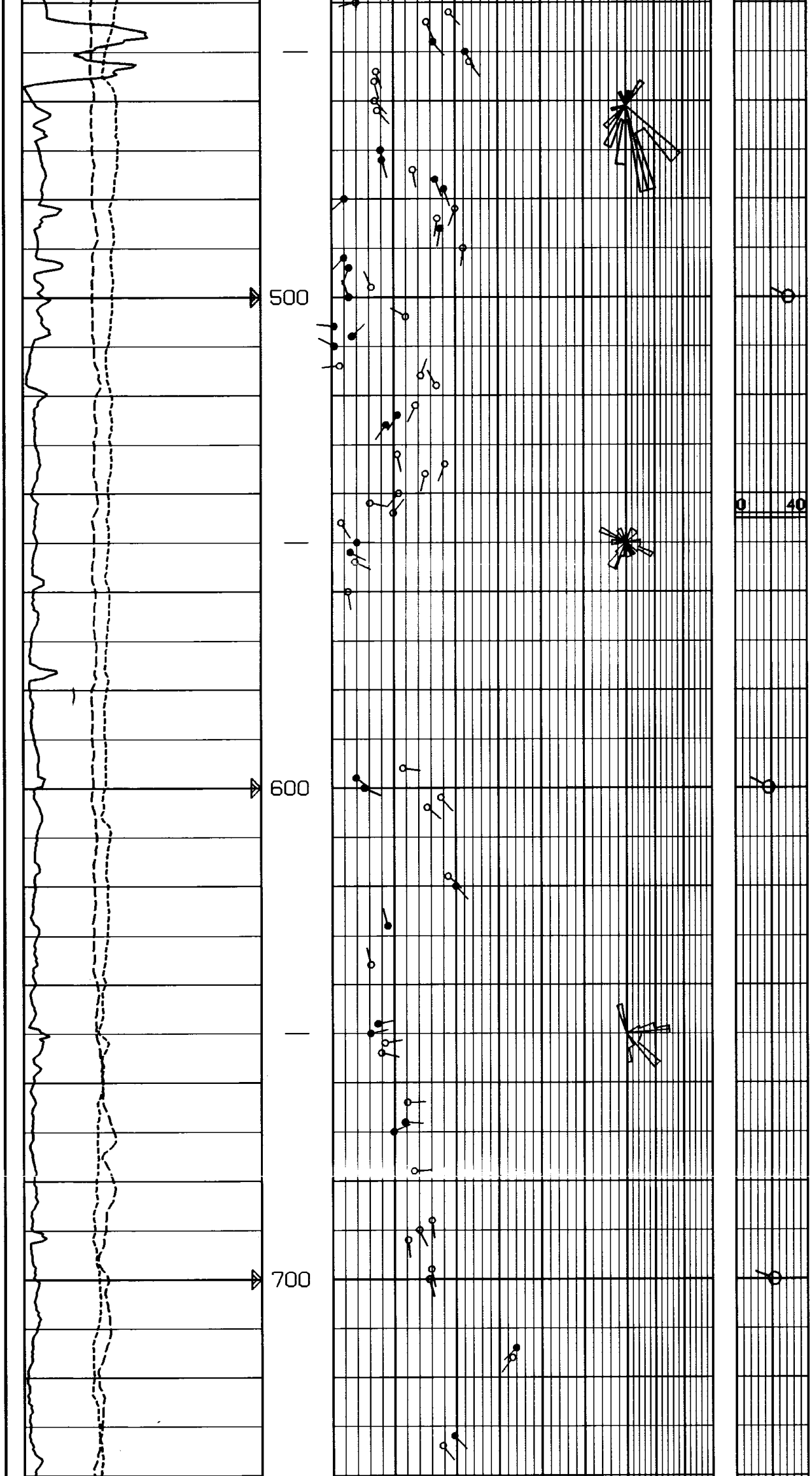

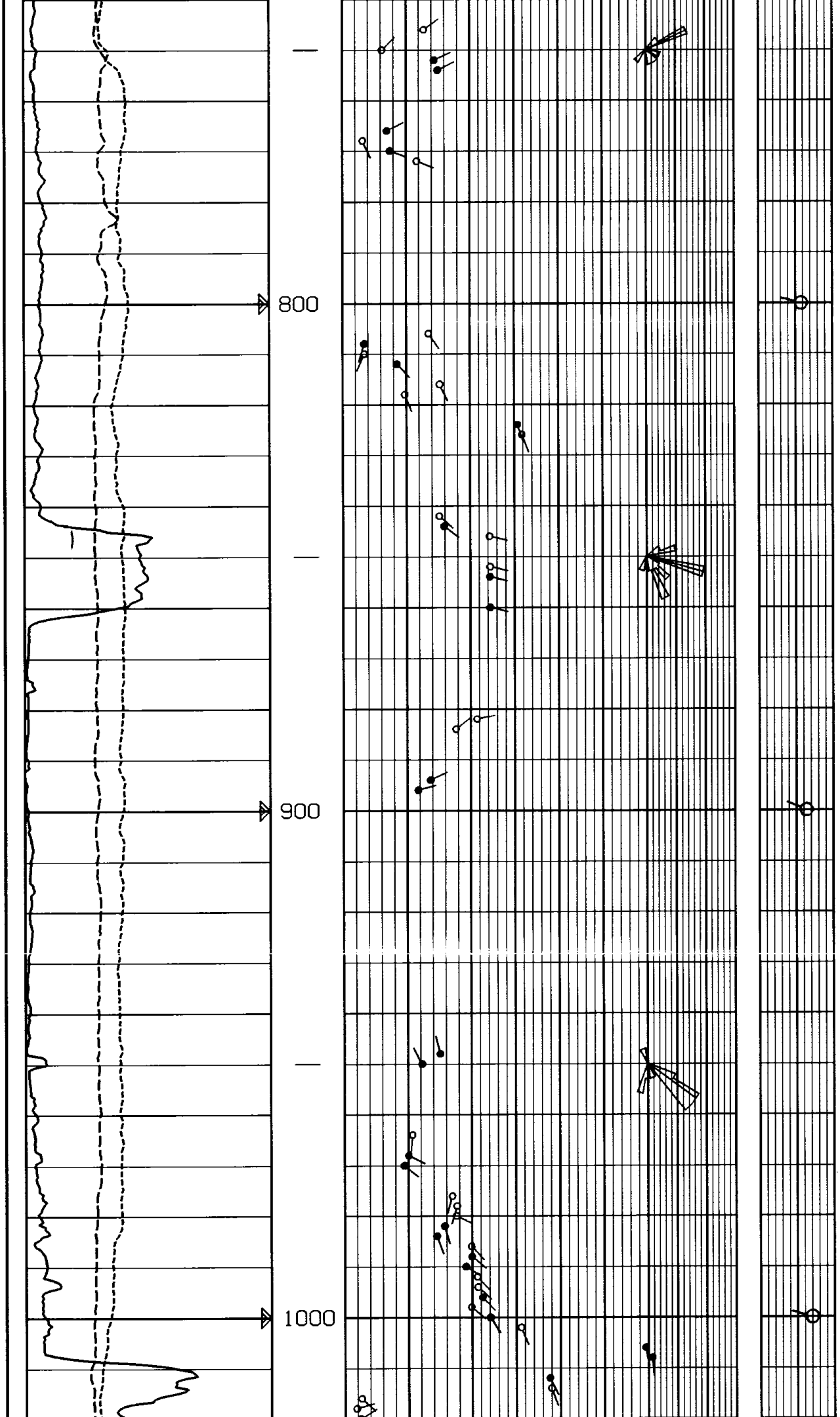

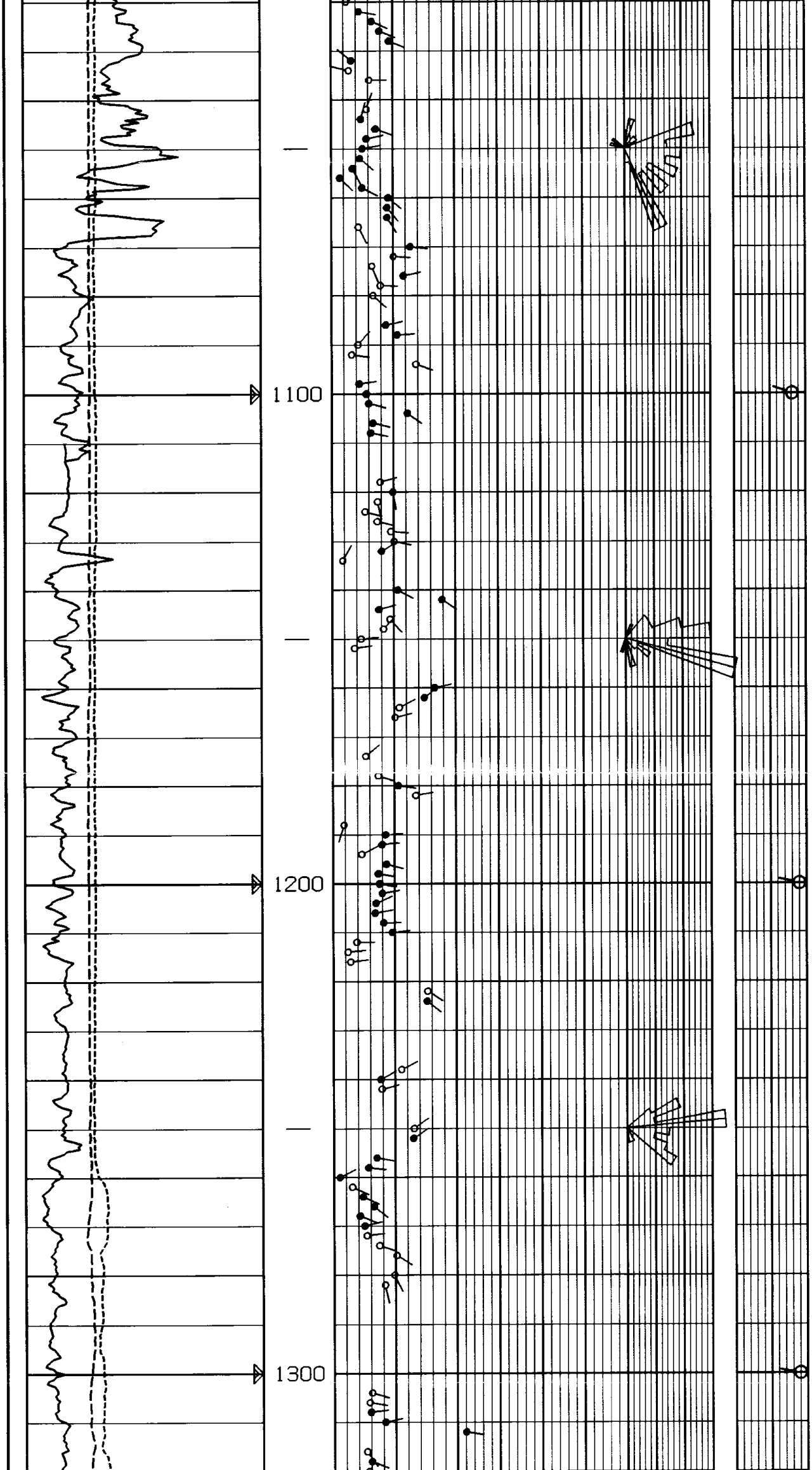

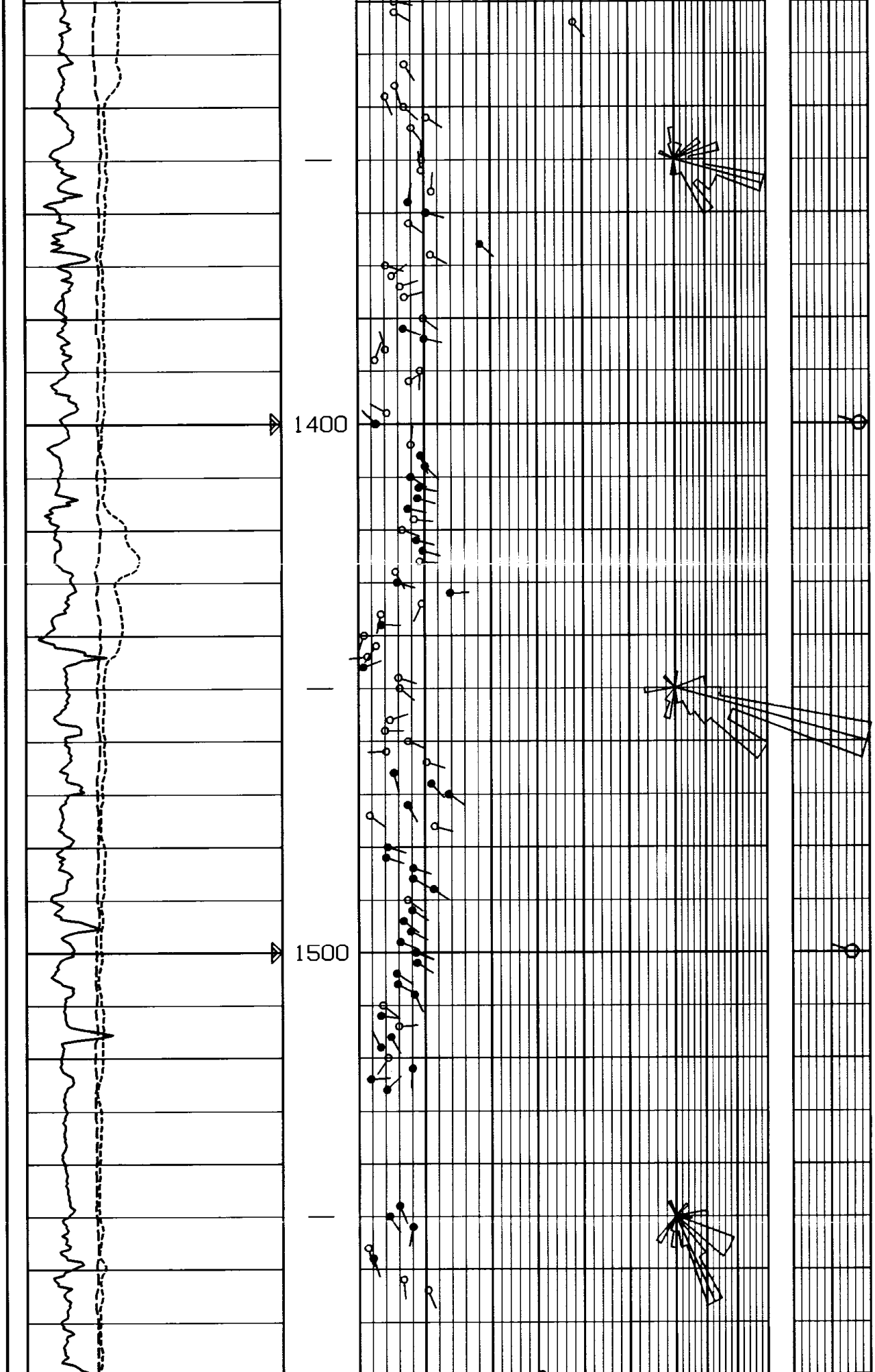

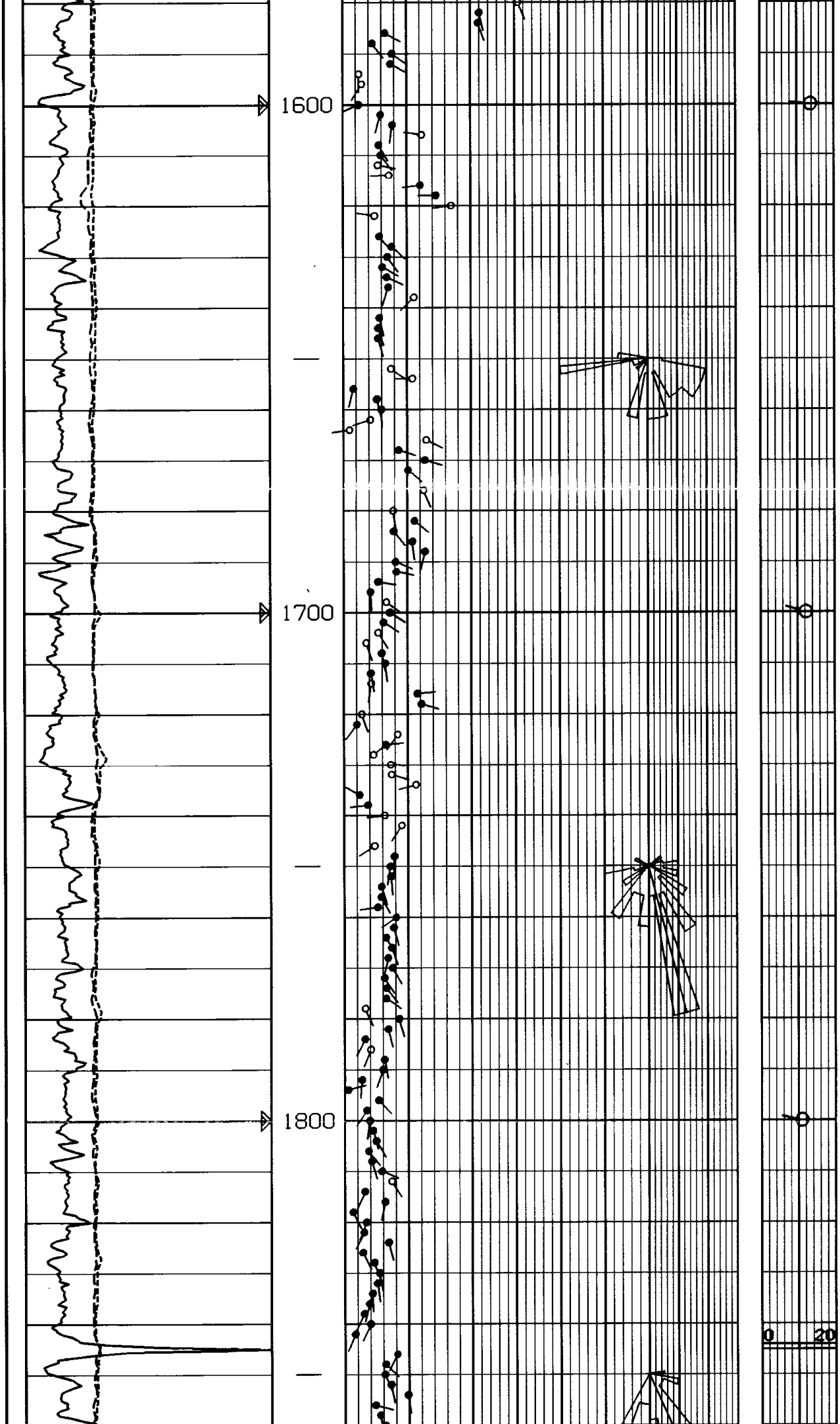

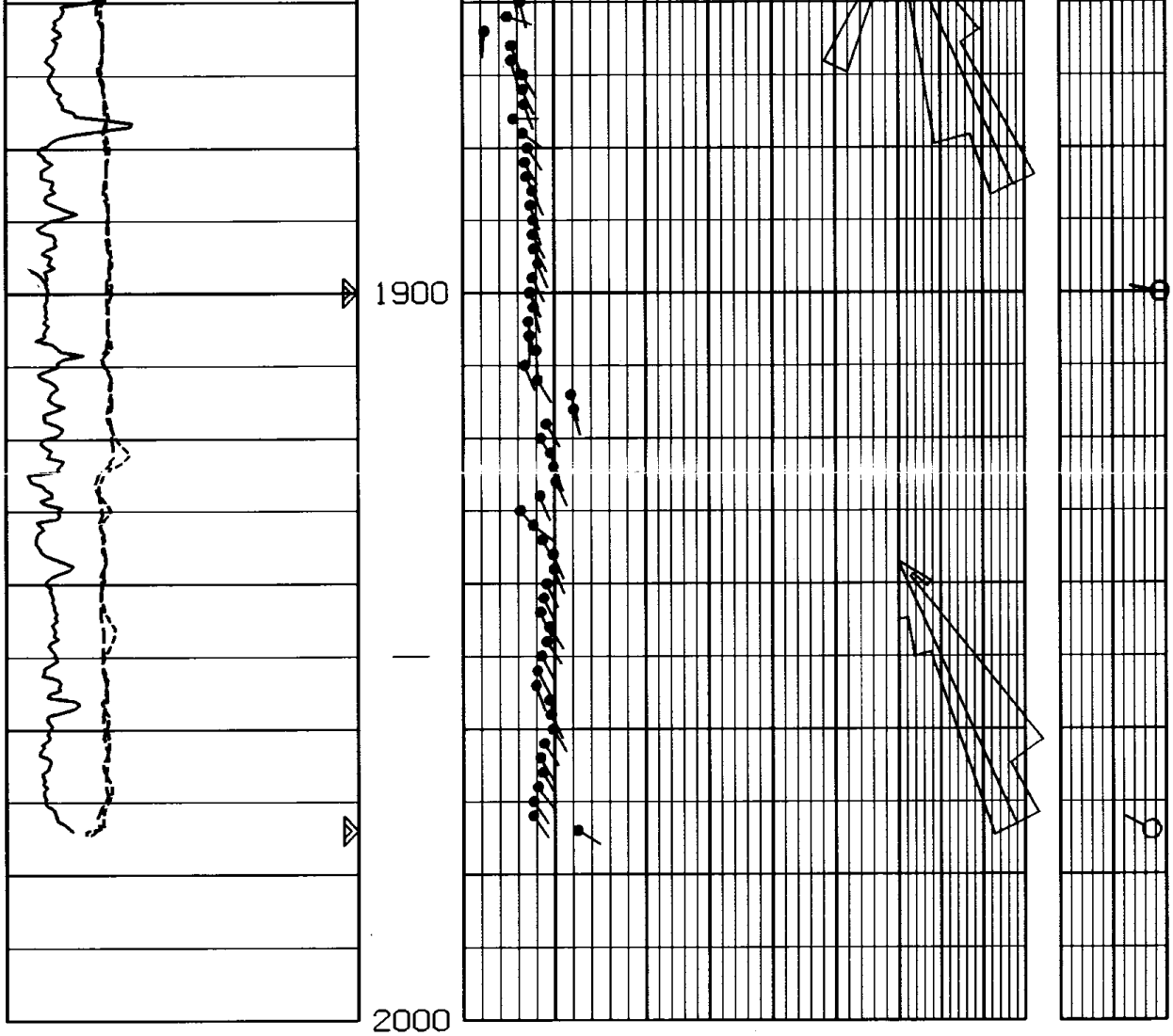

SCALE : 1/240

ZONE FROM 1772 FT TO 1976 FT

CORRELATION CURVE DEPTHS DIP ANGLE AND DIRECTION BOREHOLE DRIFT

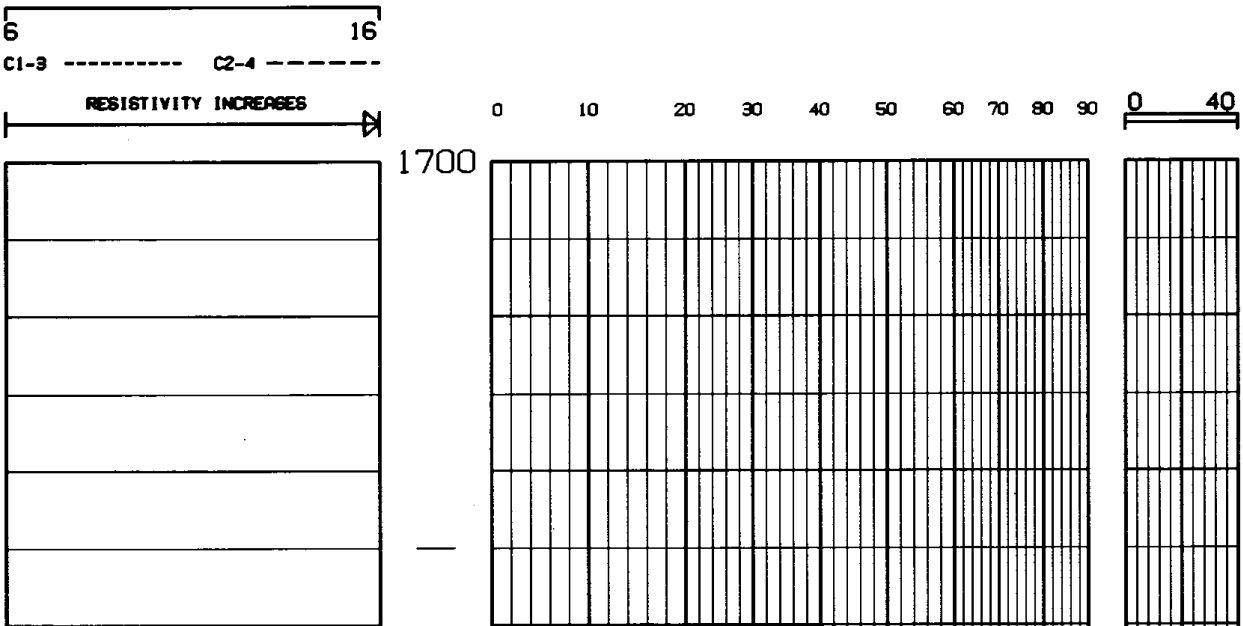

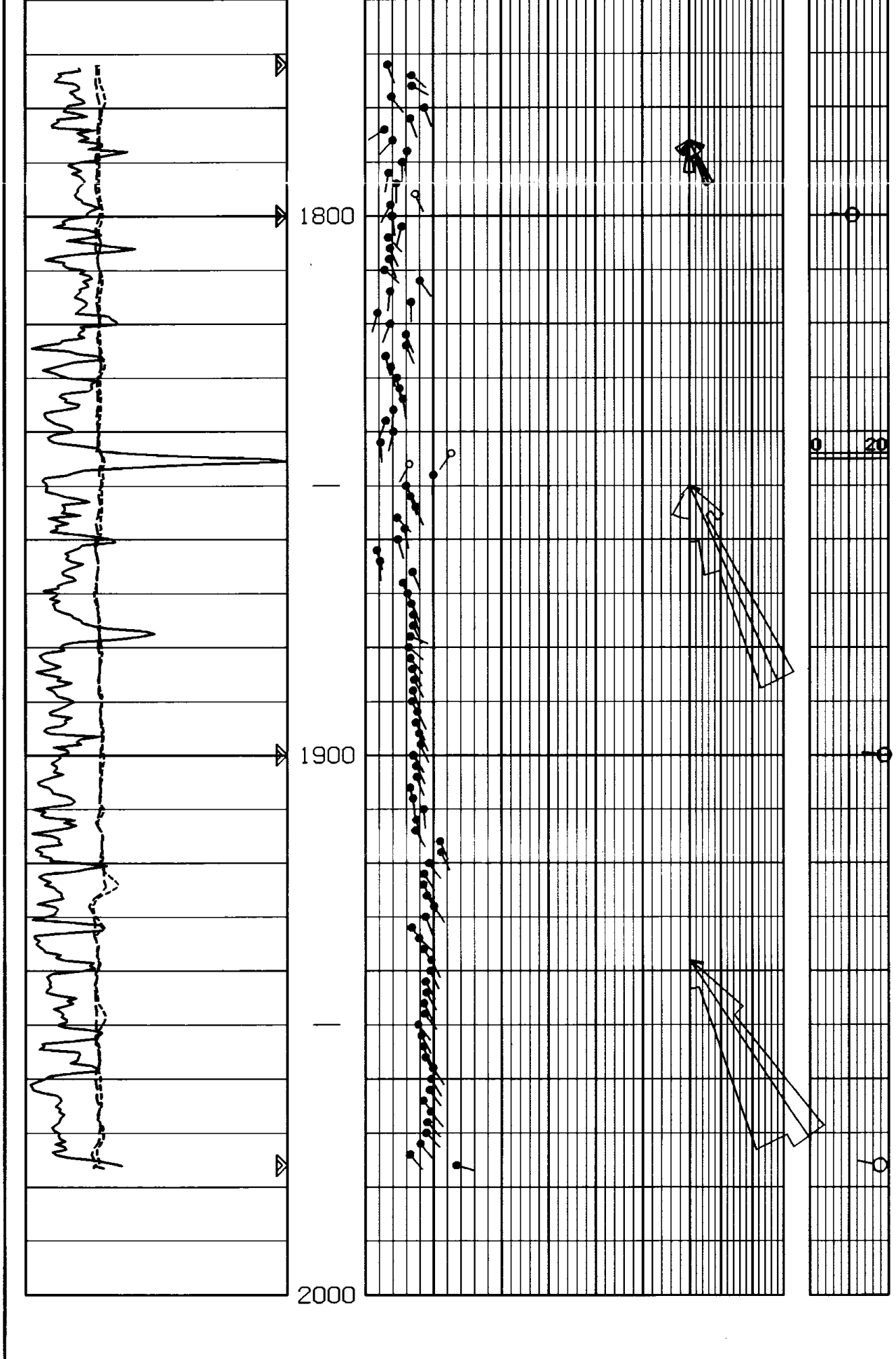

SCALE : 1/240

ZONE FROM 910 FT TO 1994 FT

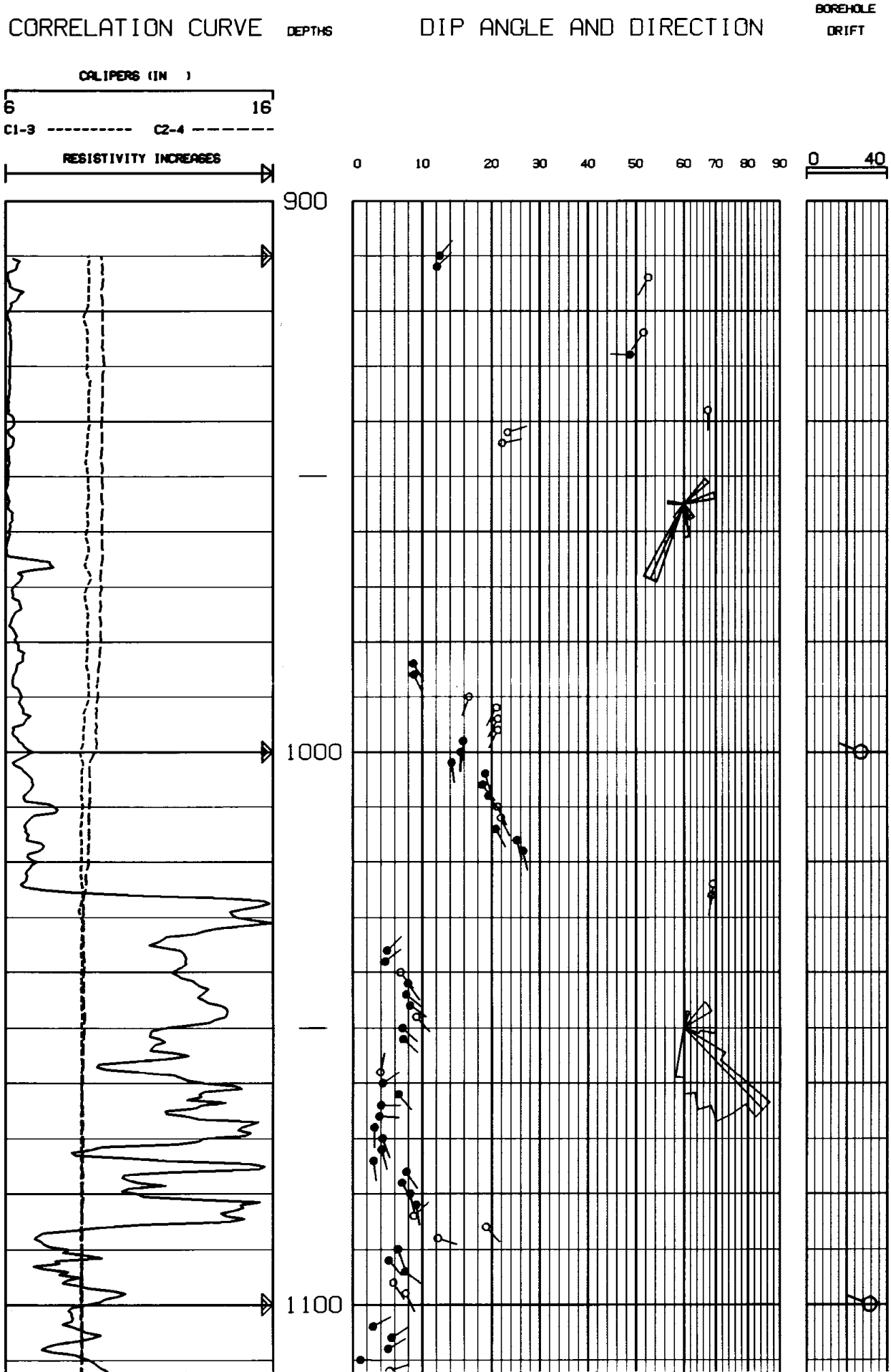

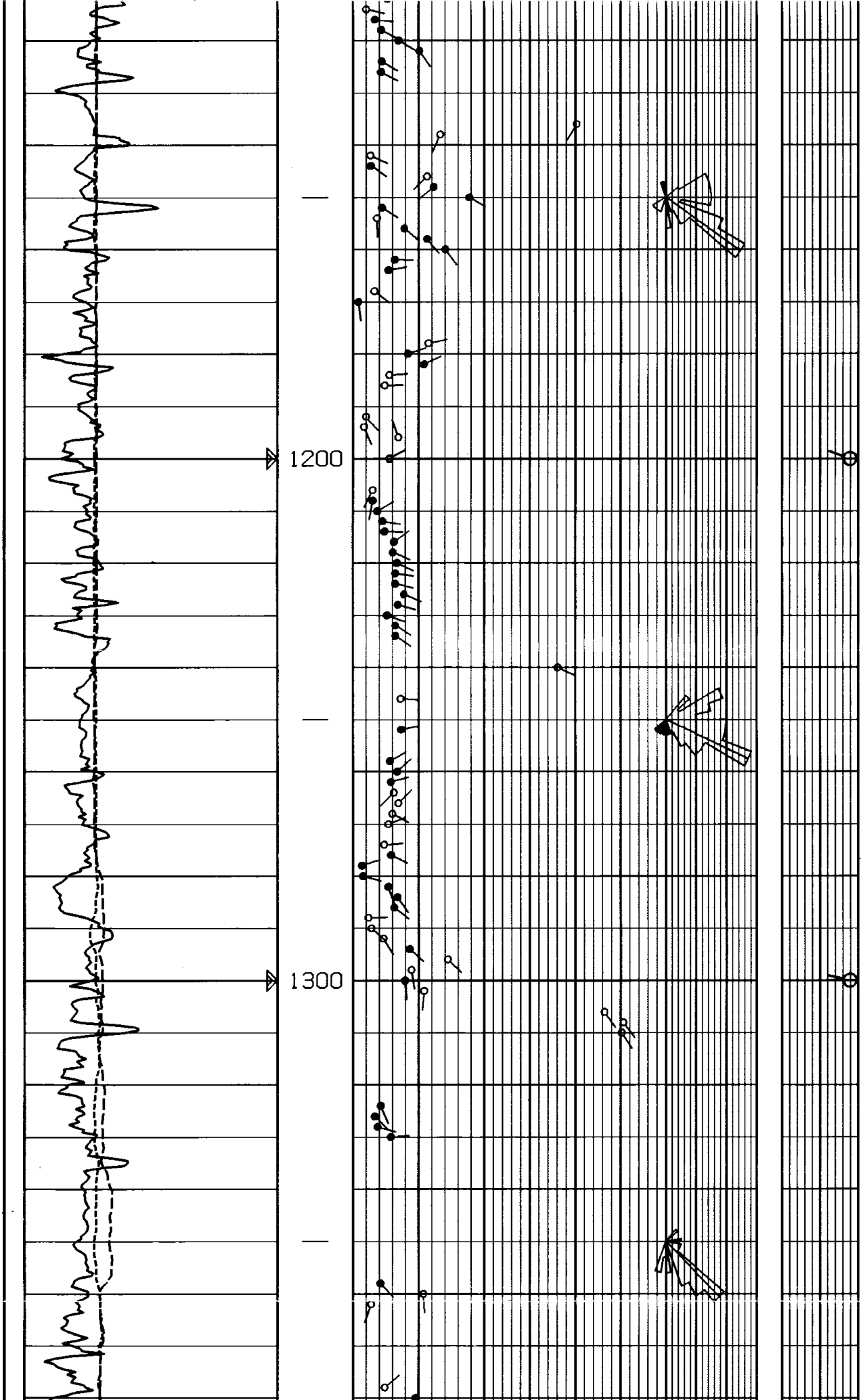

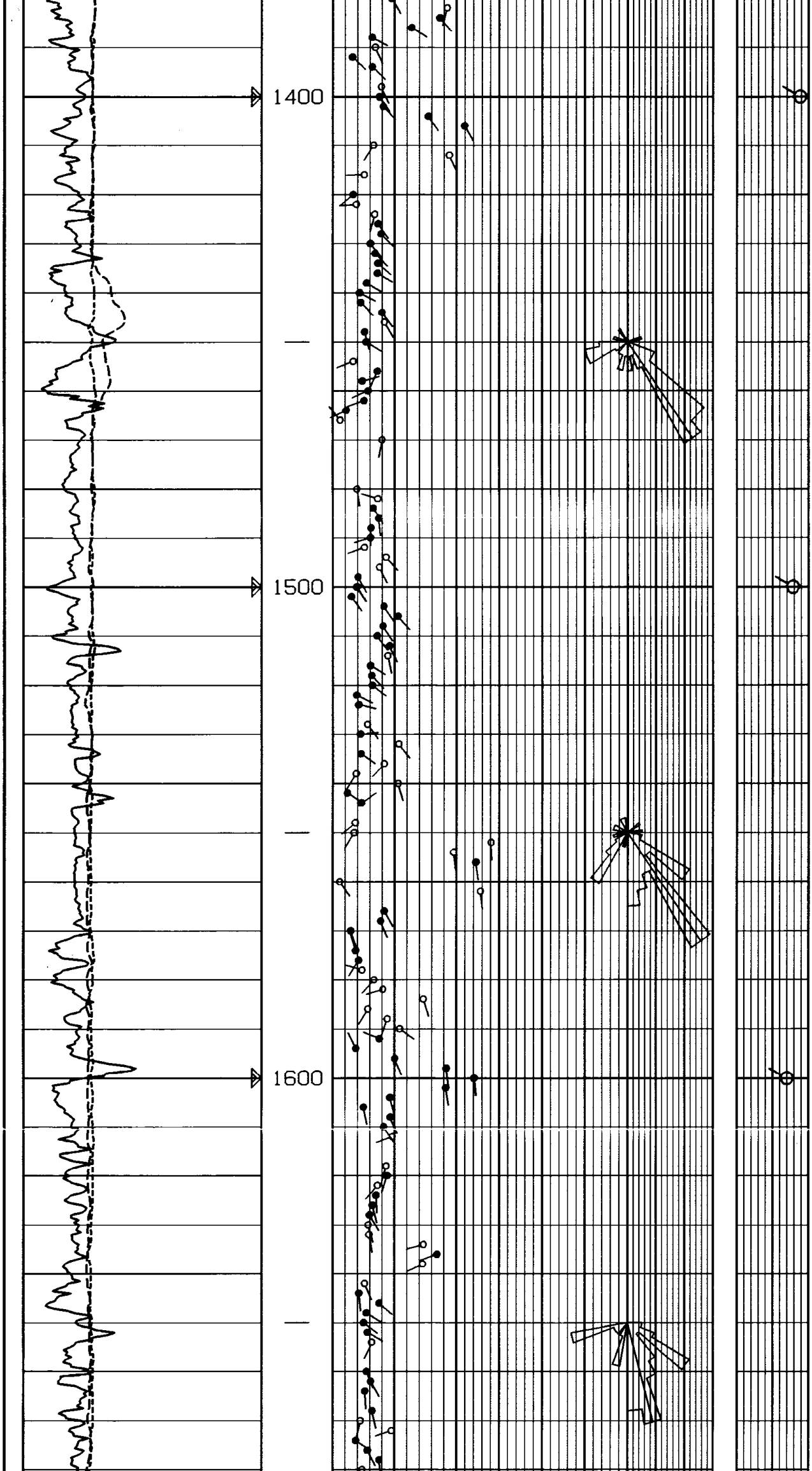

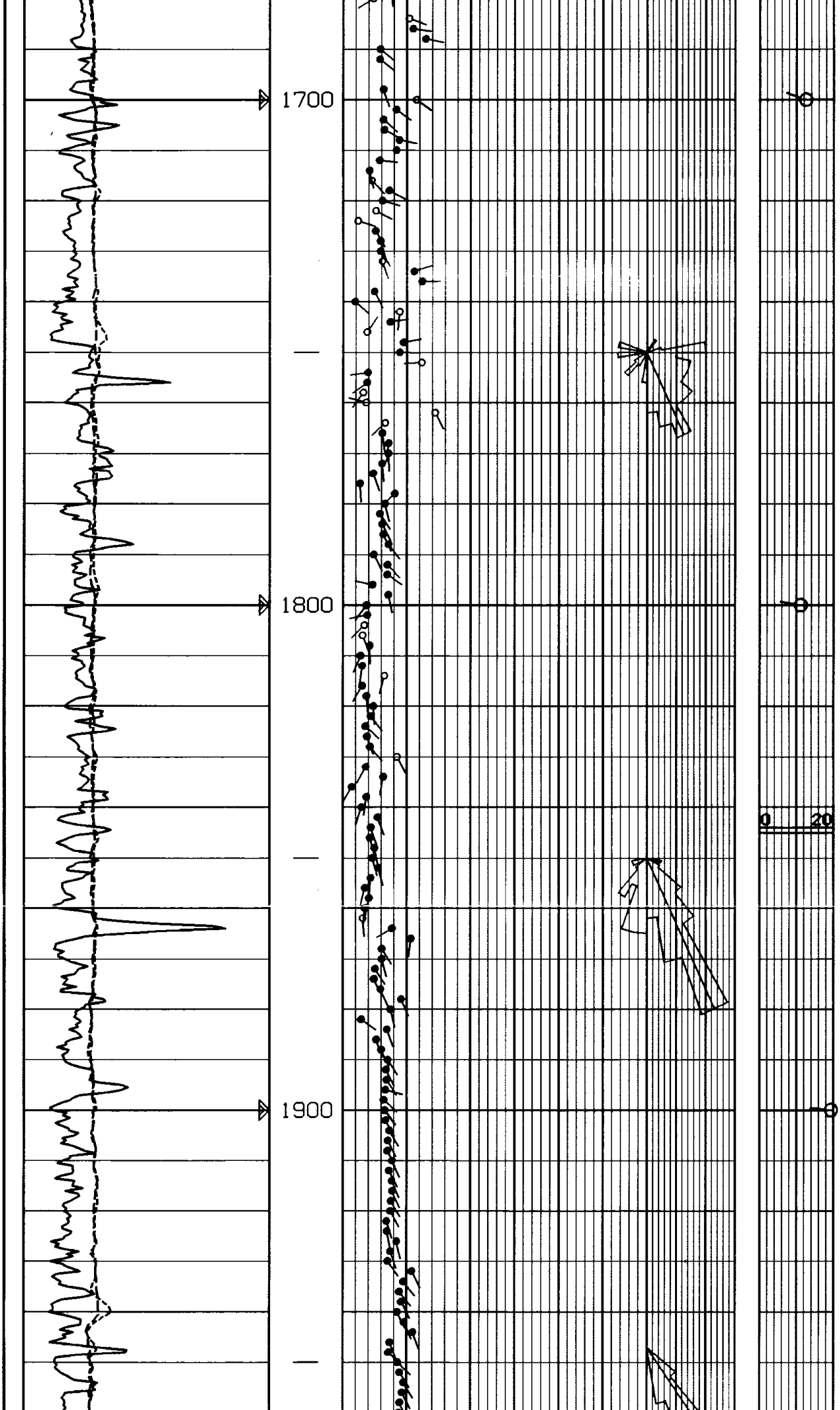

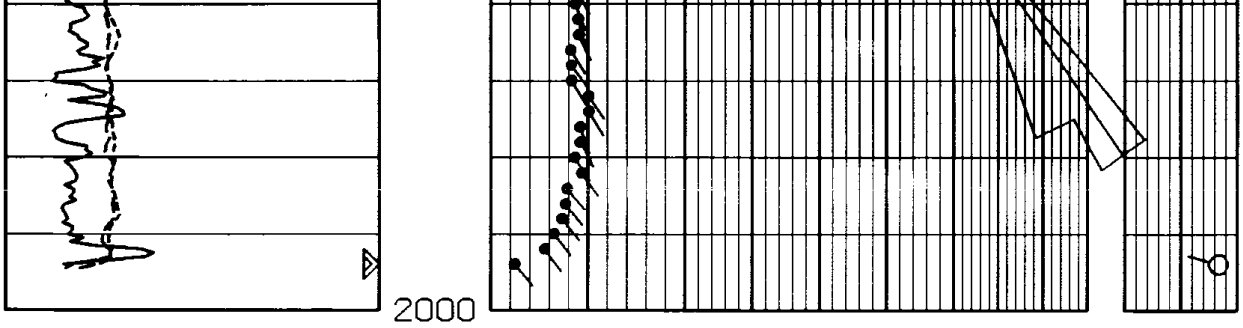

SCALE : 1/240

ZONE FROM 1738 FT TO 1990 FT

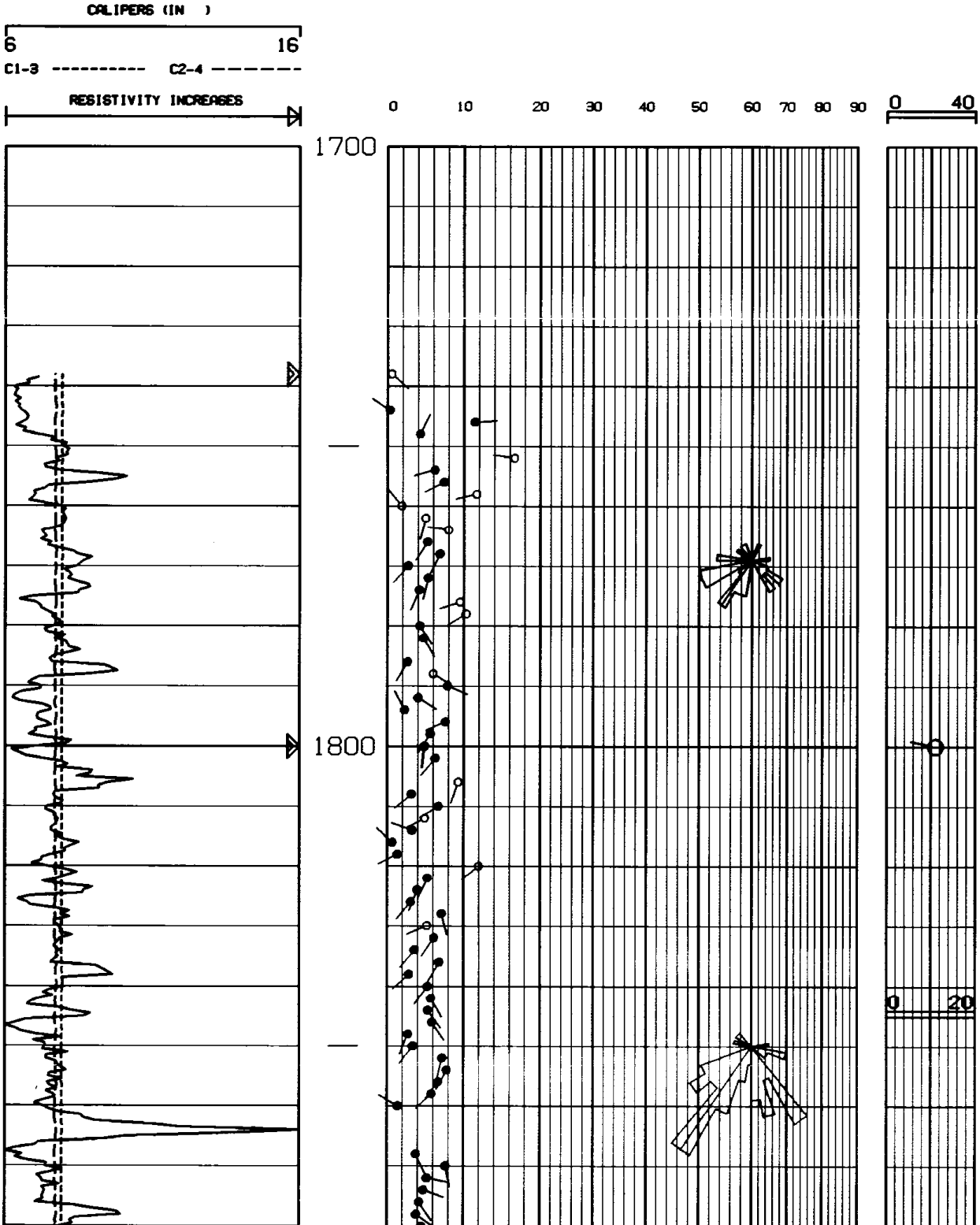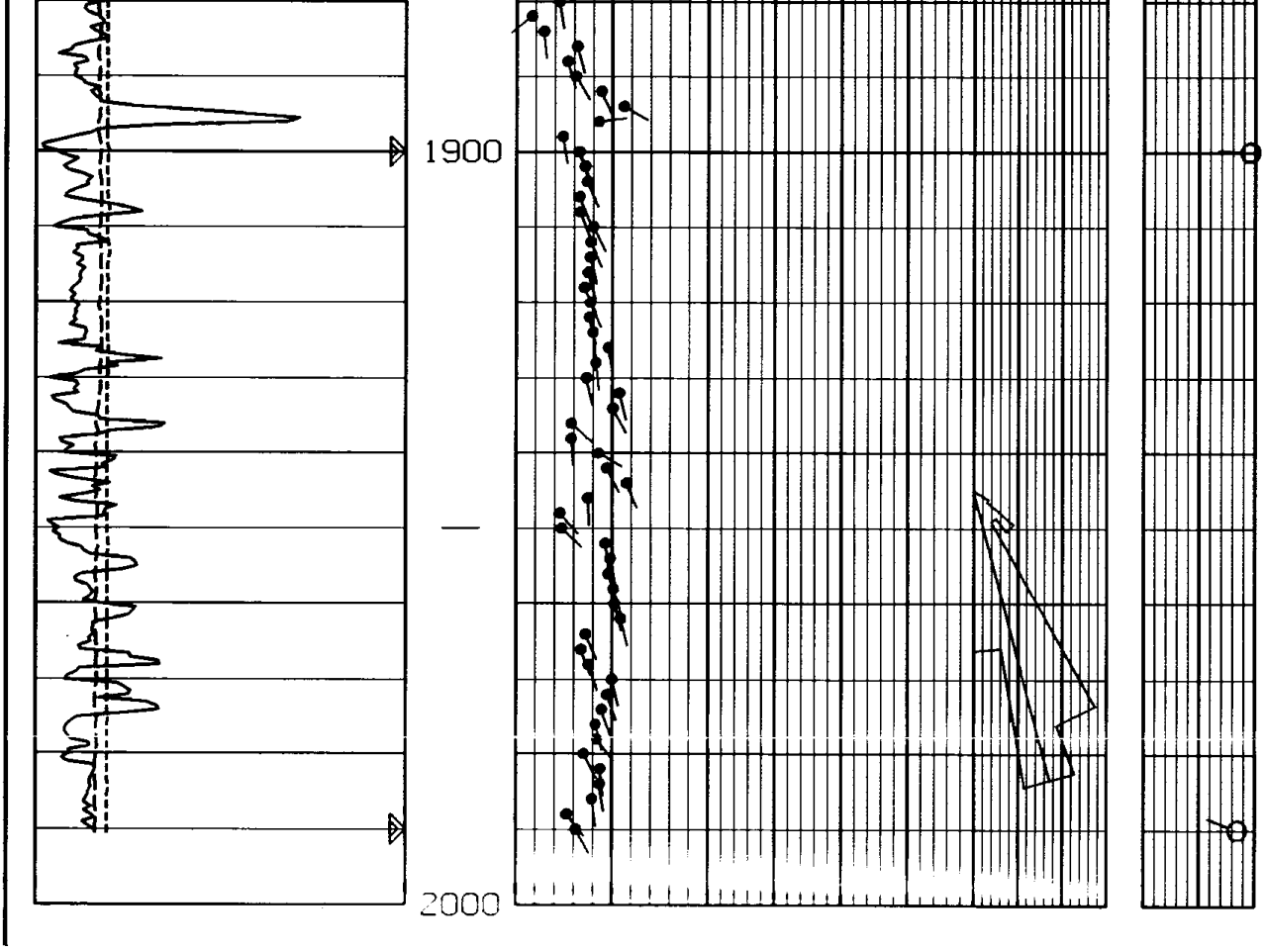CORRELATION CURVE DEPTHS DIP ANGLE AND DIRECTION BOREHOLE DRIFT