REICHHOLD ENERGY CORP.

LONGVIEW FIBRE #23-36

MIST FIELD

COLUMBIA COUNTY,OREGON

RUN NO. ONE 10-DEC-84

PCCC

ARROW PLOT FROM CLUSTER PROGRAM

RECEIVED - PTLD
FEB 7 1985
DEPT. OF GEOLOGY
[illegible]

CORRELATION LENGTH 4 FT.

STEP LENGTH 2 FT.

SEARCH ANGLE 30 DEGREES X2

HDT-G CSU VAX 11/780

JOB 10908.00

POOLED ARROW PLOT

2 LEVELS POOLED WHEN WITHIN

3.5 DEGREES SOLID ANGLE

BLACK ARROWS ARE POOLED RESULTS

CORRELATION LENGTH 4 FT.

STEP LENGTH 2 FT.

SEARCH ANGLE 30 DEGREES X2

PC01300235183070010204 20

ZONE FROM 372 TO 1867

CORRELATION CURVE DEPTHS DIP ANGLE AND DIRECTION BOREHOLE DRIFT

CALIPERS

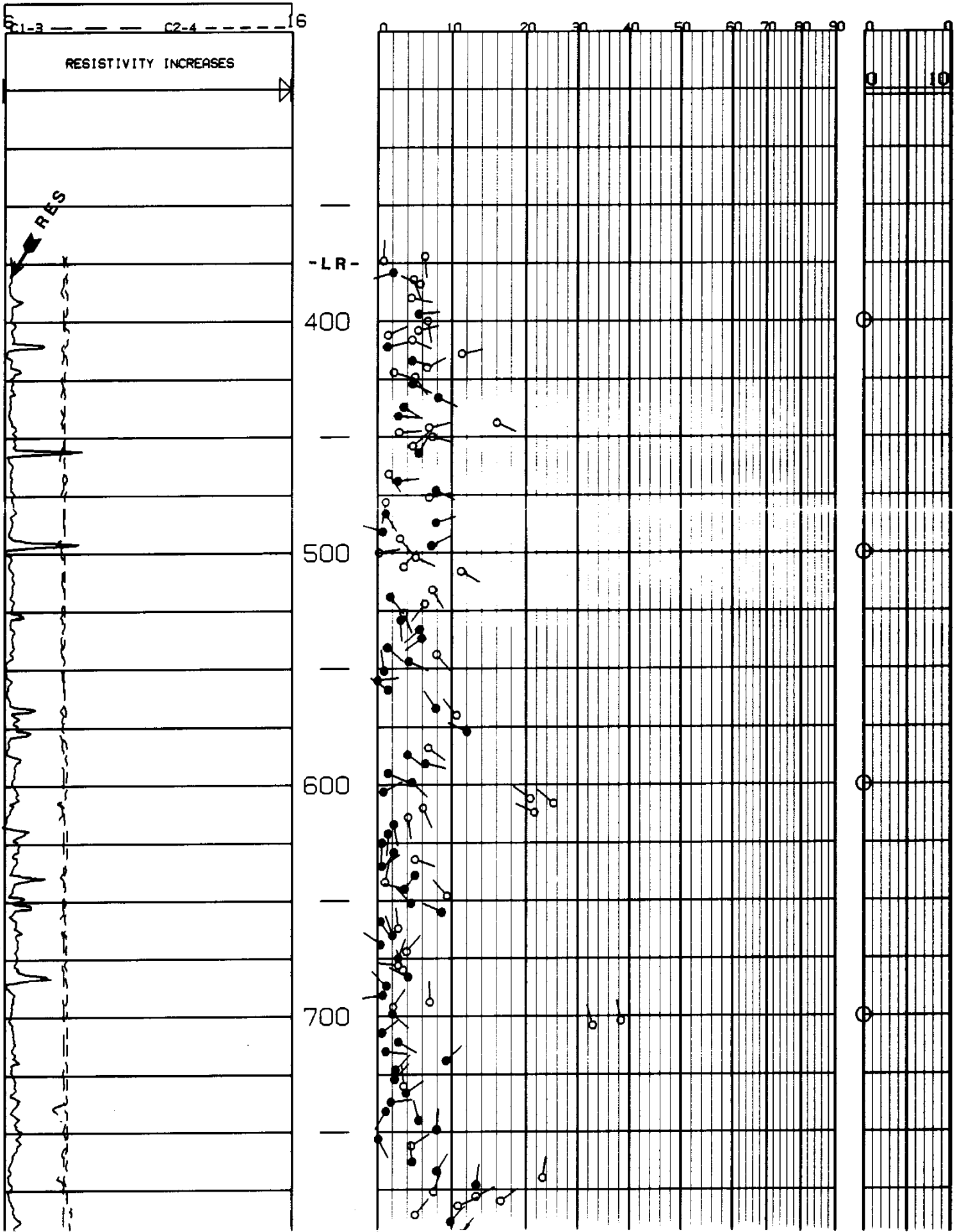

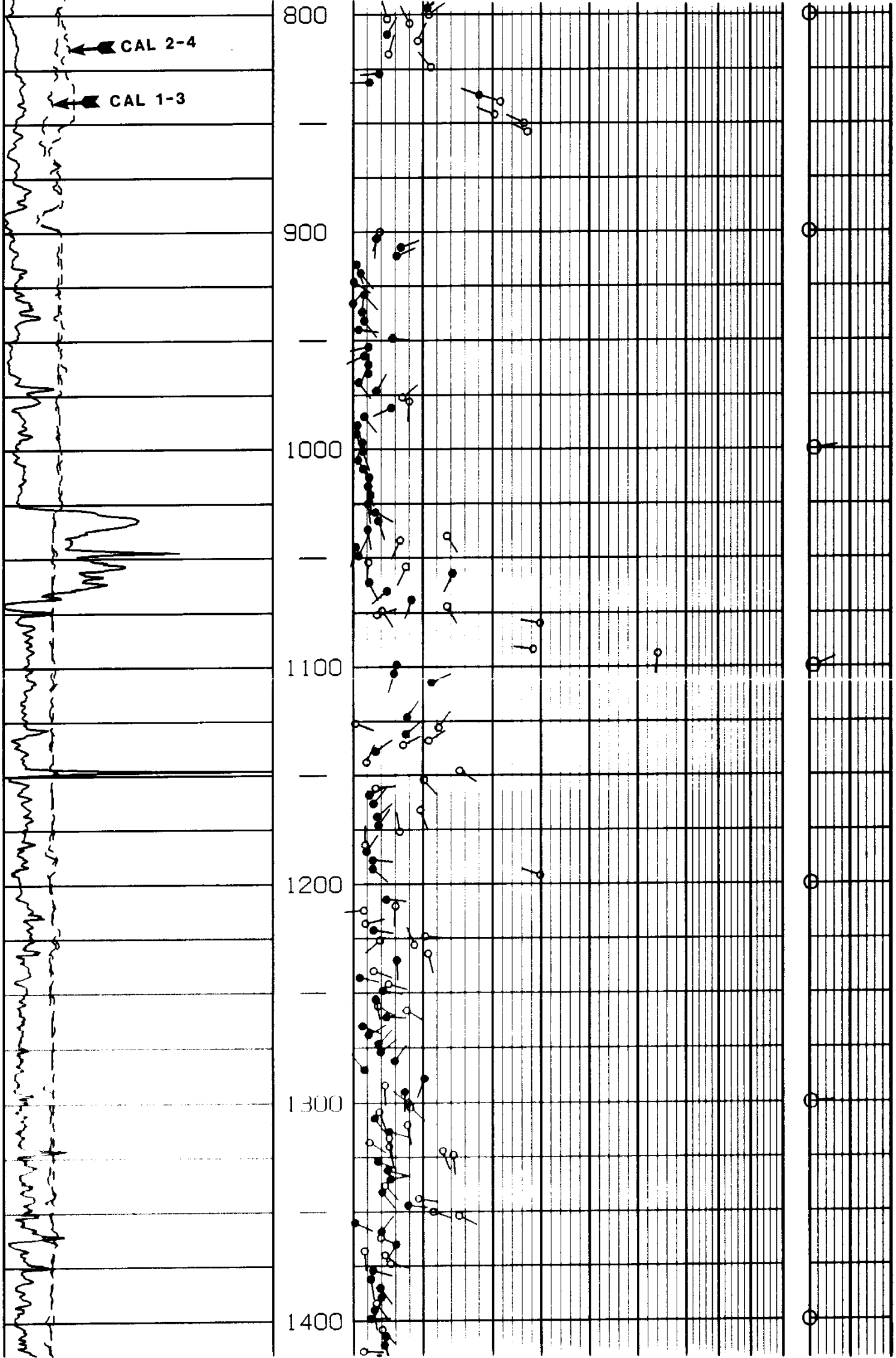

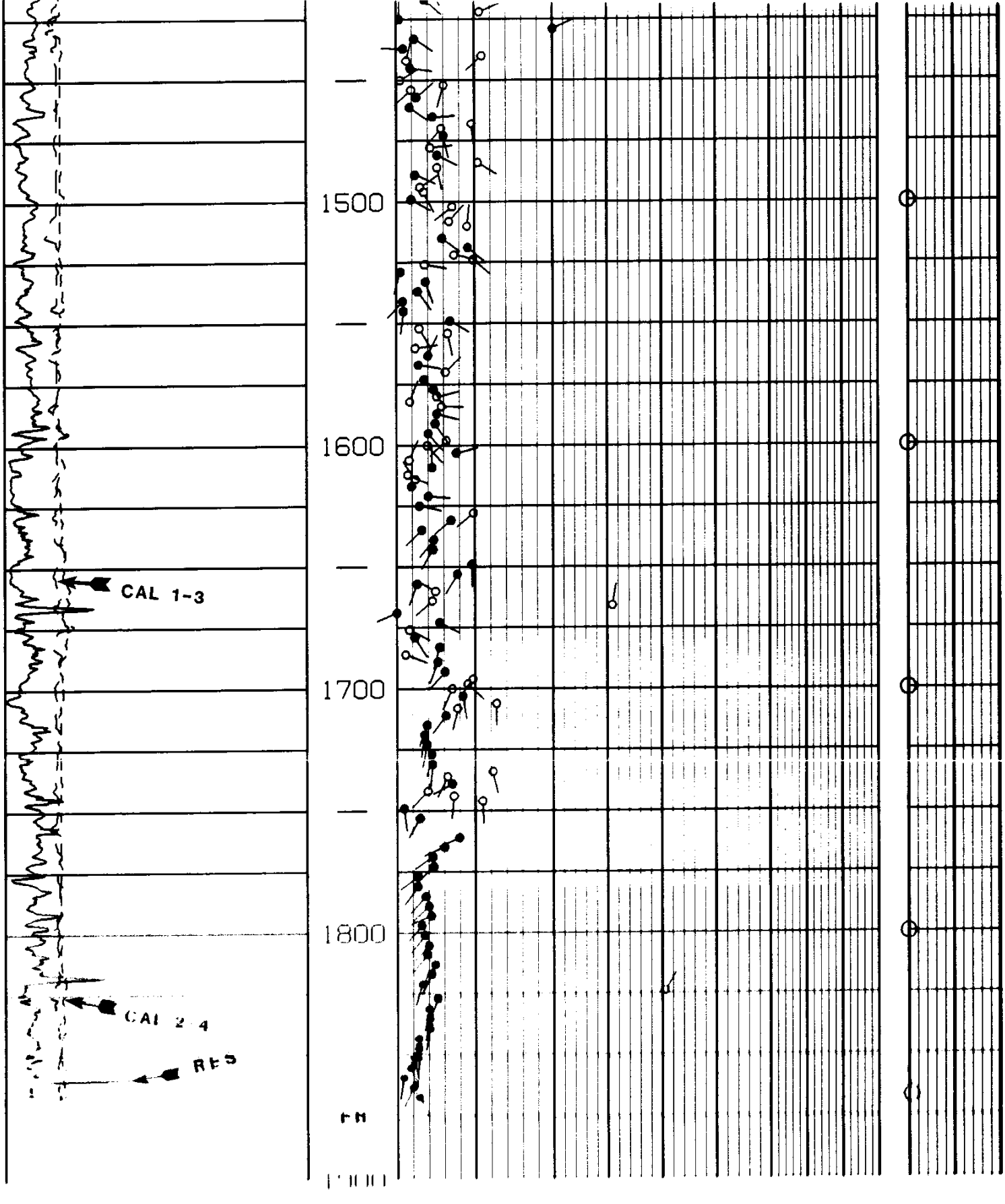

ZONE FROM 1683 TO 1868

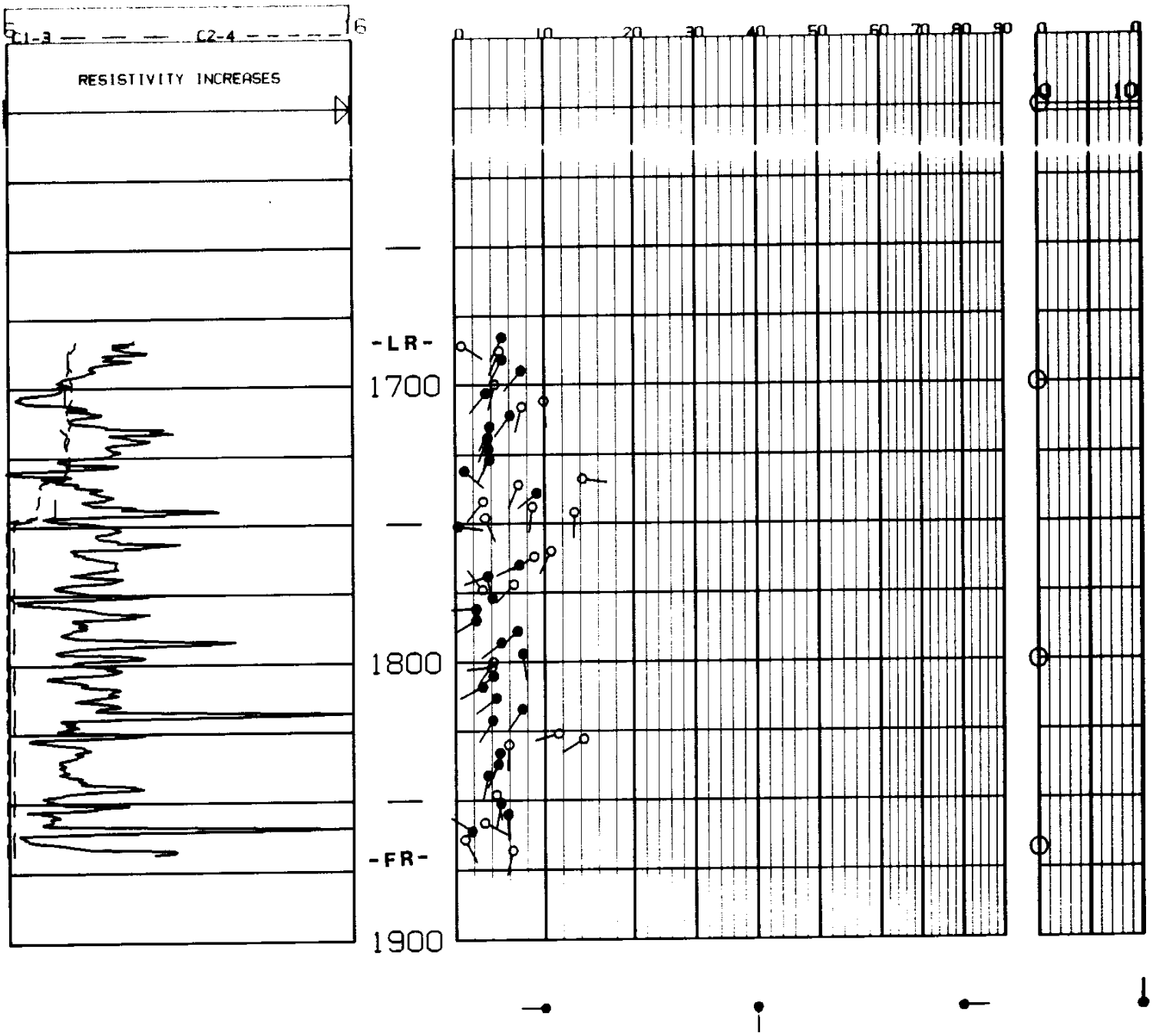

ALL QUALITY ARROW PLOT 10908

FROM THE CLUSTER PROGRAM

BLACK ARROWS ARE HIGHEST QUALITY

CORRELATION LENGTH 4 FT.

STEP LENGTH 2 FT.

SEARCH ANGLE 30 DEGREES X2

PC013002351830700102042O

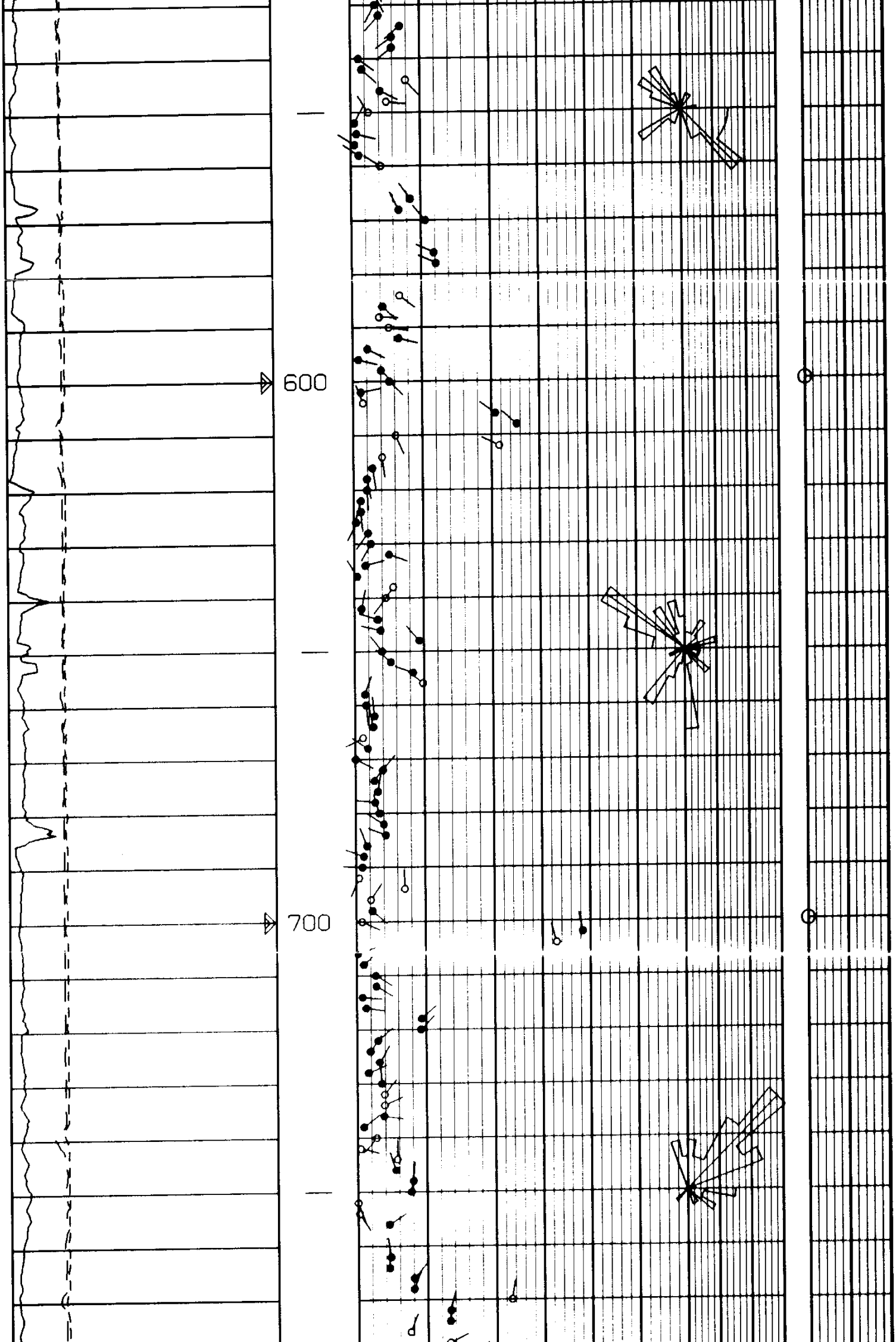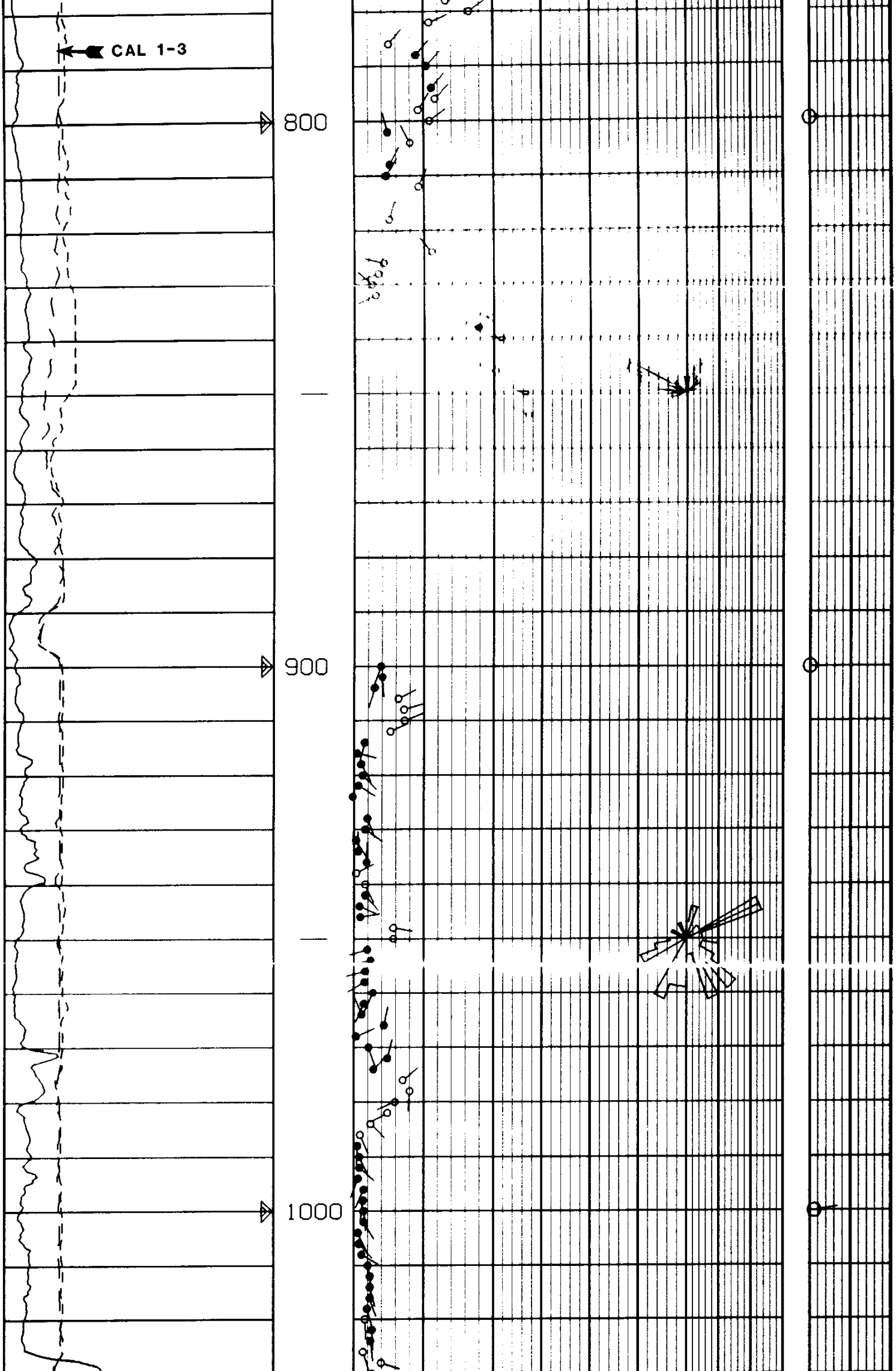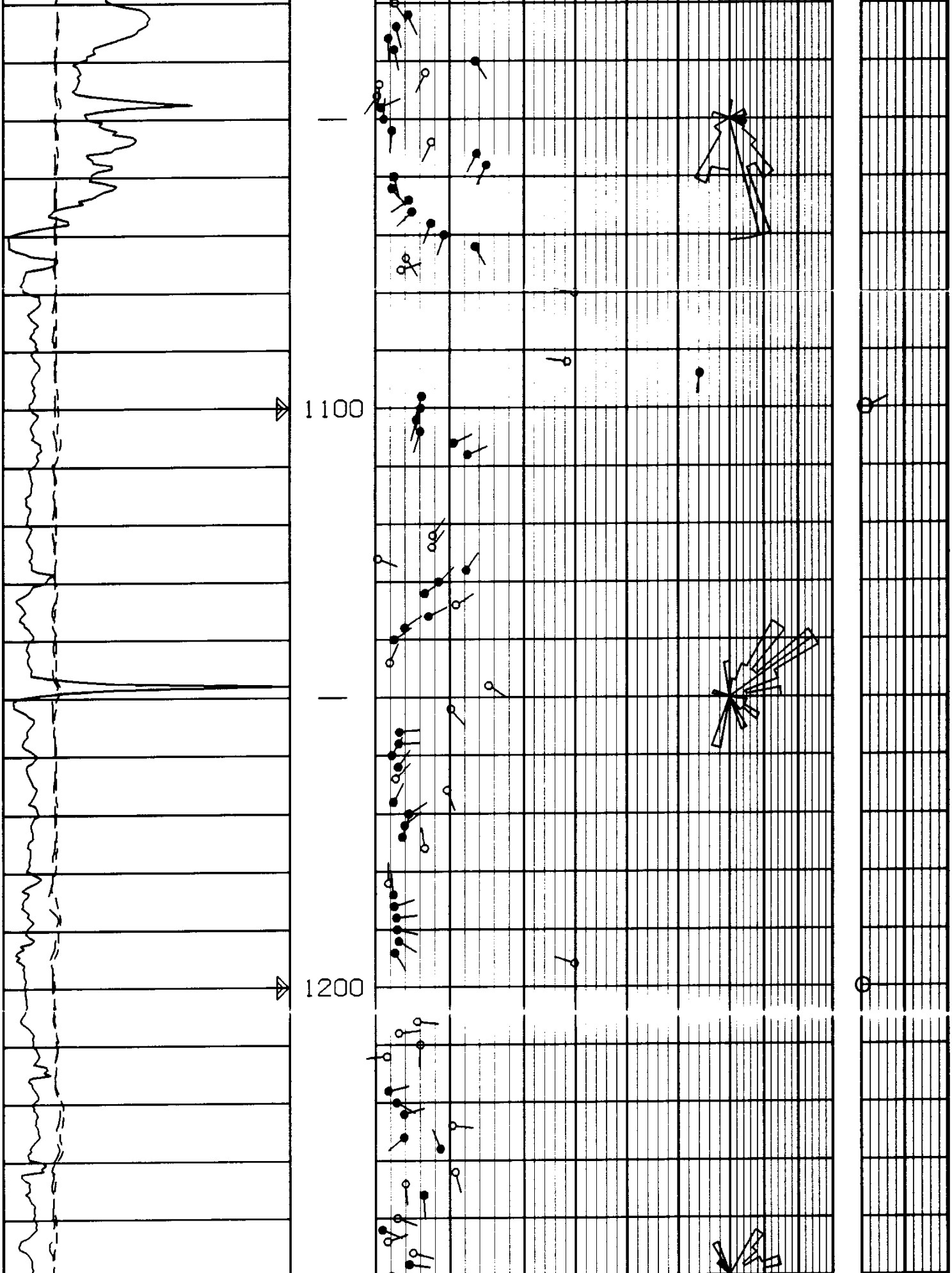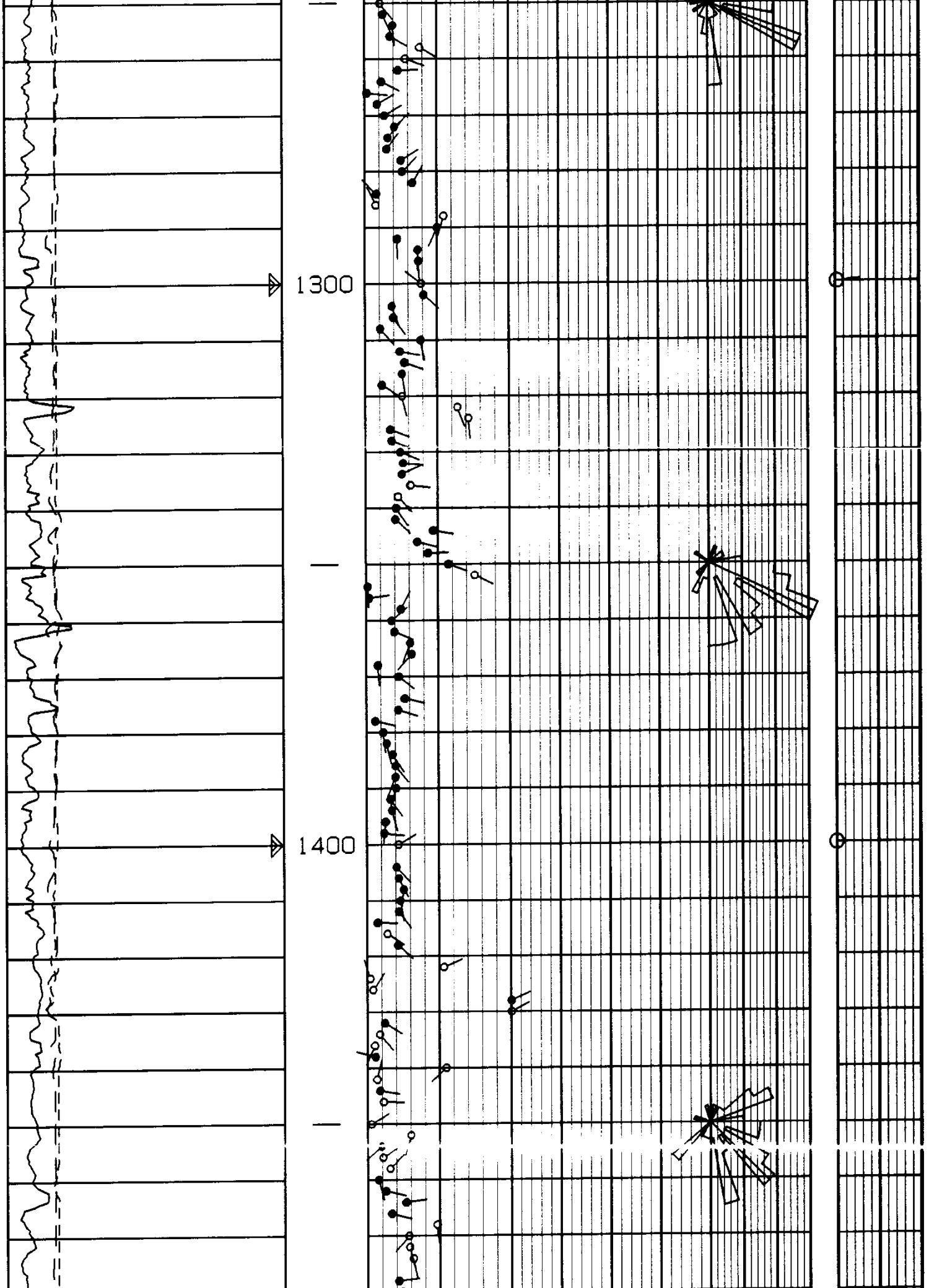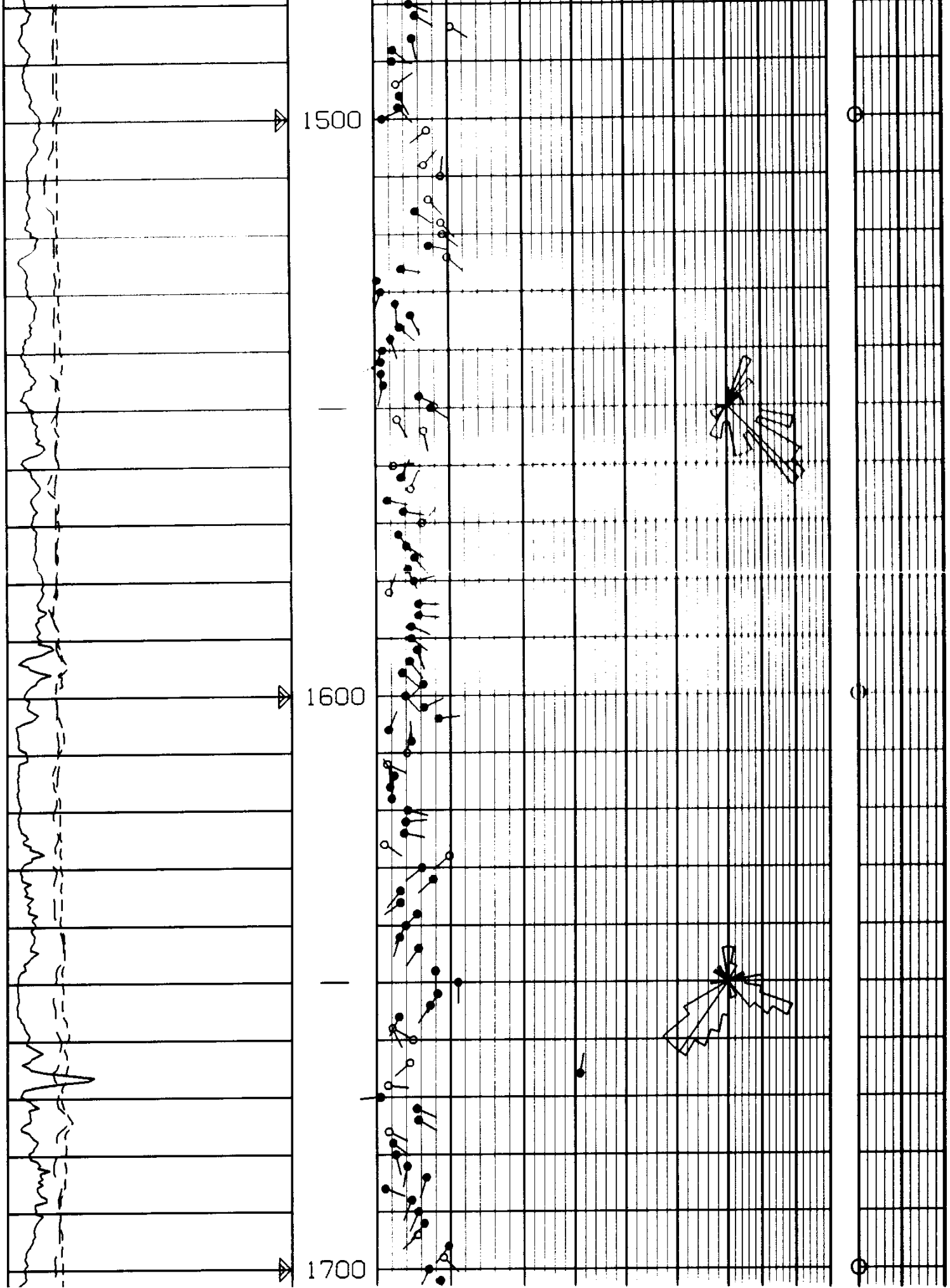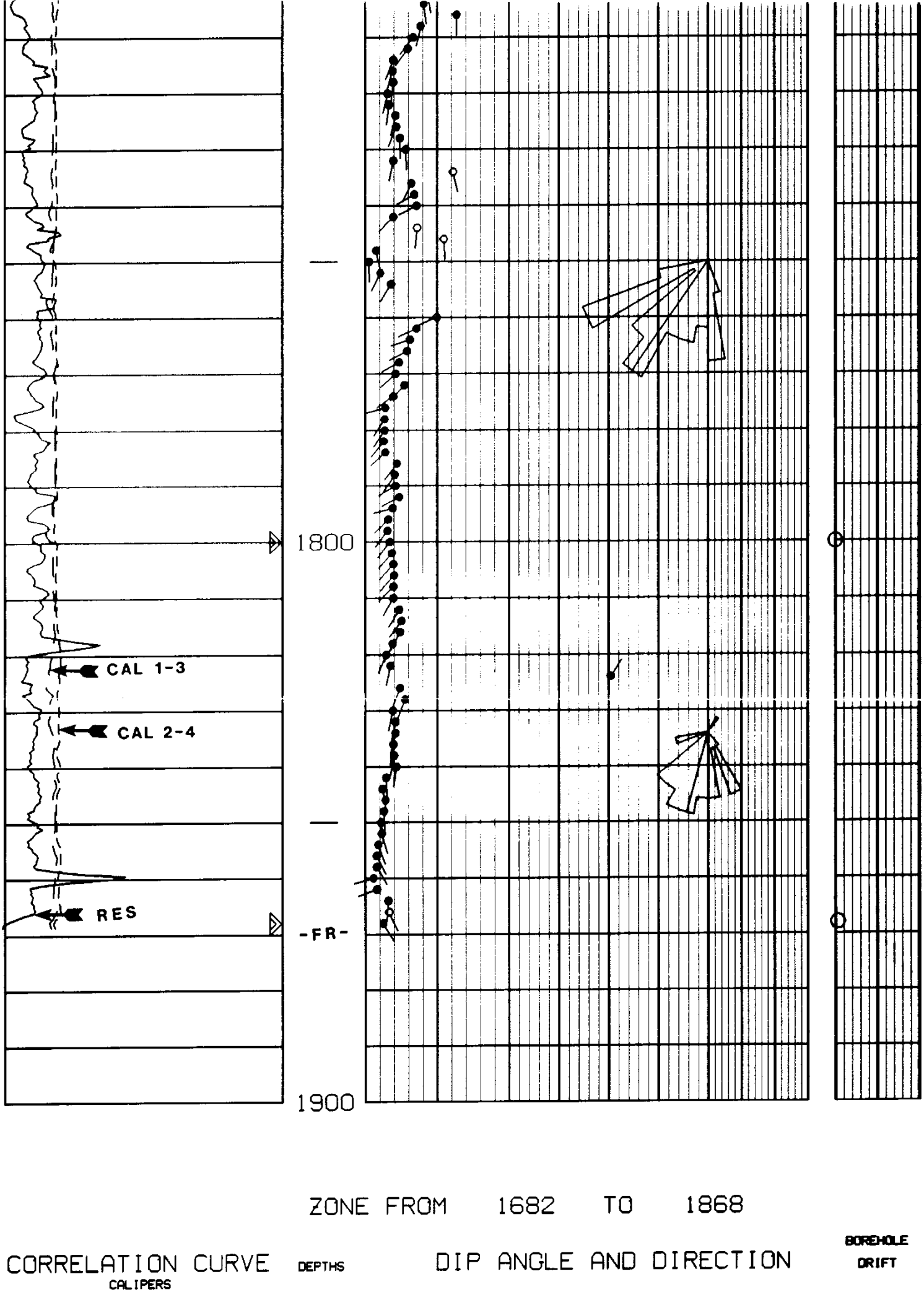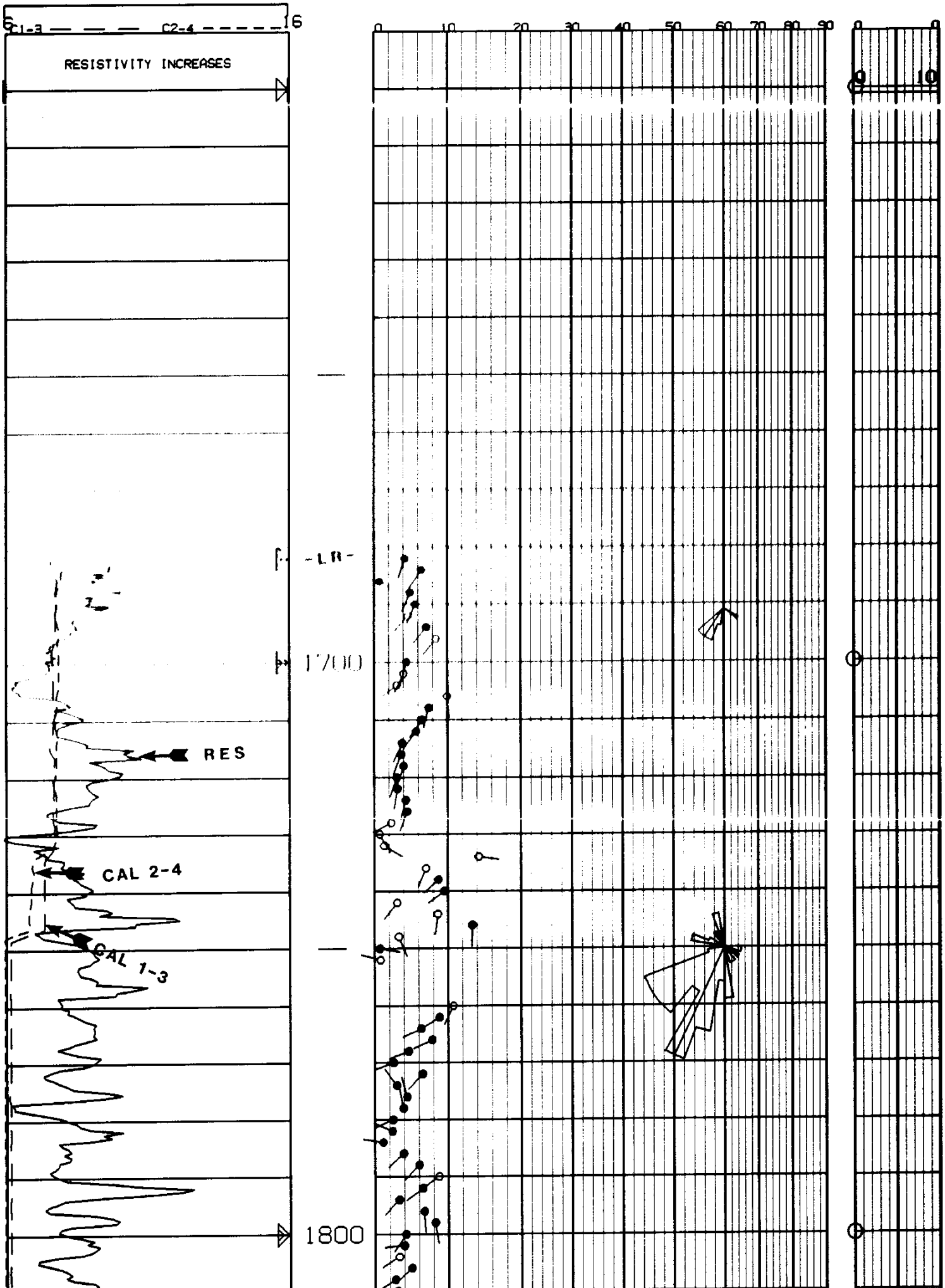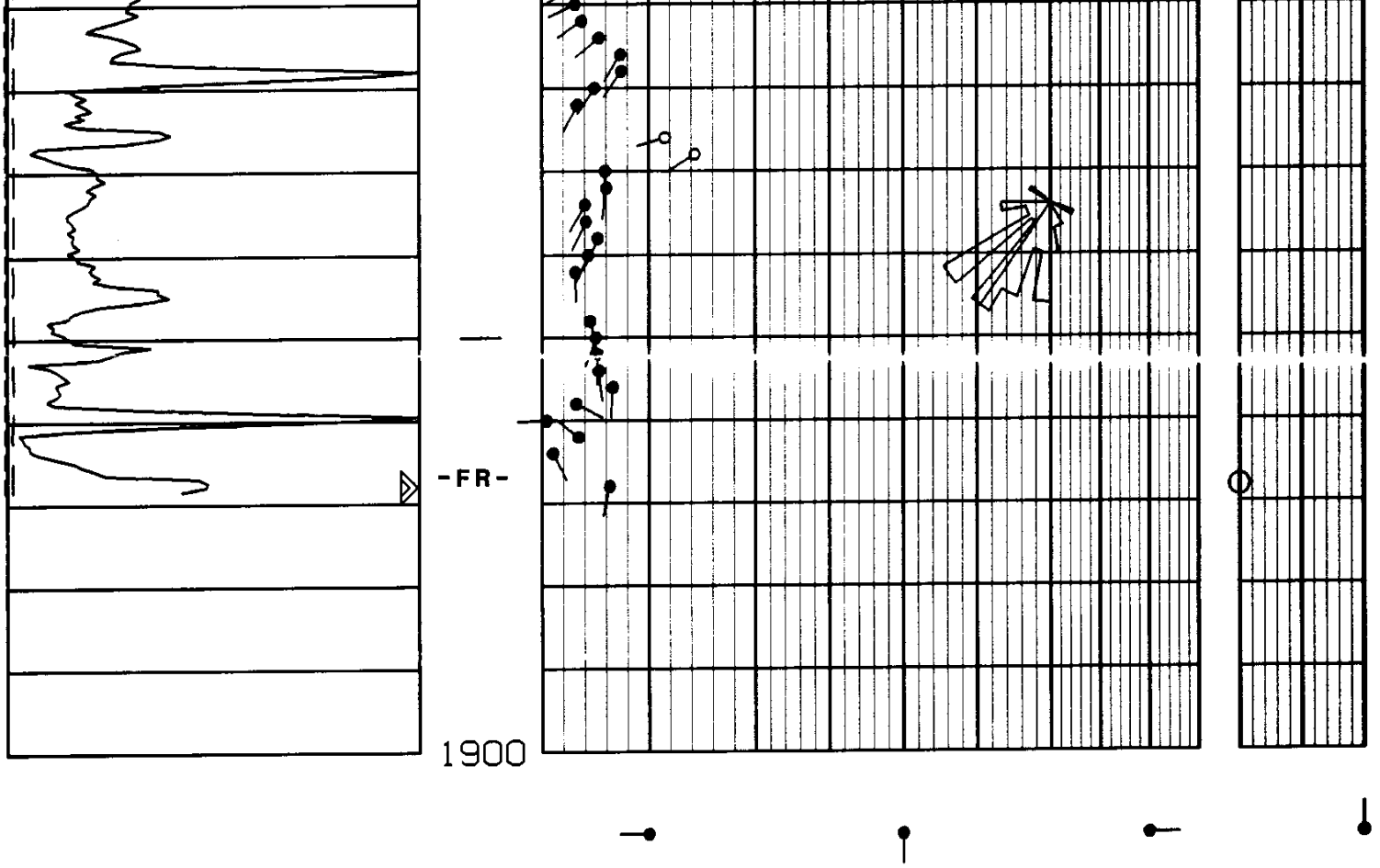ZONE FROM 370 TO 1868