HALLIBURTON LOGGING SERVICES, INC.

DIPMETER

COMPANY	D Y OIL INC.
WELL	LANE NO. CC-24-5
FIELD	MIST
COUNTY/PROV	COLUMBIA
STATE/COUNTRY	OREGON

FORMATION
EVALUATION
SYSTEMS

Halliburton Logging Services, Inc. does not guarantee the accuracy of any interpretation of log data, conversion of log data to physical rock parameters, or recommendations which may be given by Halliburton Logging Services, Inc. personnel or which may appear on the log or in any other form. Any user of such data, interpretations, conversions, or recommendations agrees that Halliburton Logging Services, Inc. is not responsible, except where due to gross negligence or willful misconduct, for any loss, damages, or expenses resulting from the use thereof.

Well Information

WELL LOCATION: N/A		COORDINATES:	
API NO: N/A	SEC: N/A TWP: N/A RGE: N/A	ELEVATION KB: N/A DF:	GL: N/A

FIELD RECORDING		**F.E.S. PROCESSING**	
Engineer: B. JOHNSON	Date Logged: 31-OCT-89	Analyst: R. E. DUKE	Date Computed: 03-NOV-89
Equipment No: 2890	District: WDLND	Pgm. Version: IBM SYSTEM	Computing Center: HOUSTON
Service Order No: 012311	Pgm Version: 1.30	FES Job No: 890248	

Remarks/Parameters

CORRELATION PARAMETERS

SEARCH LENGTH = 8 FEET

STEP = 2 FEET

SEARCH ANGLE = 45 DEGREES

MAXIMUM DIP TO PLOT = 50 DEGREES

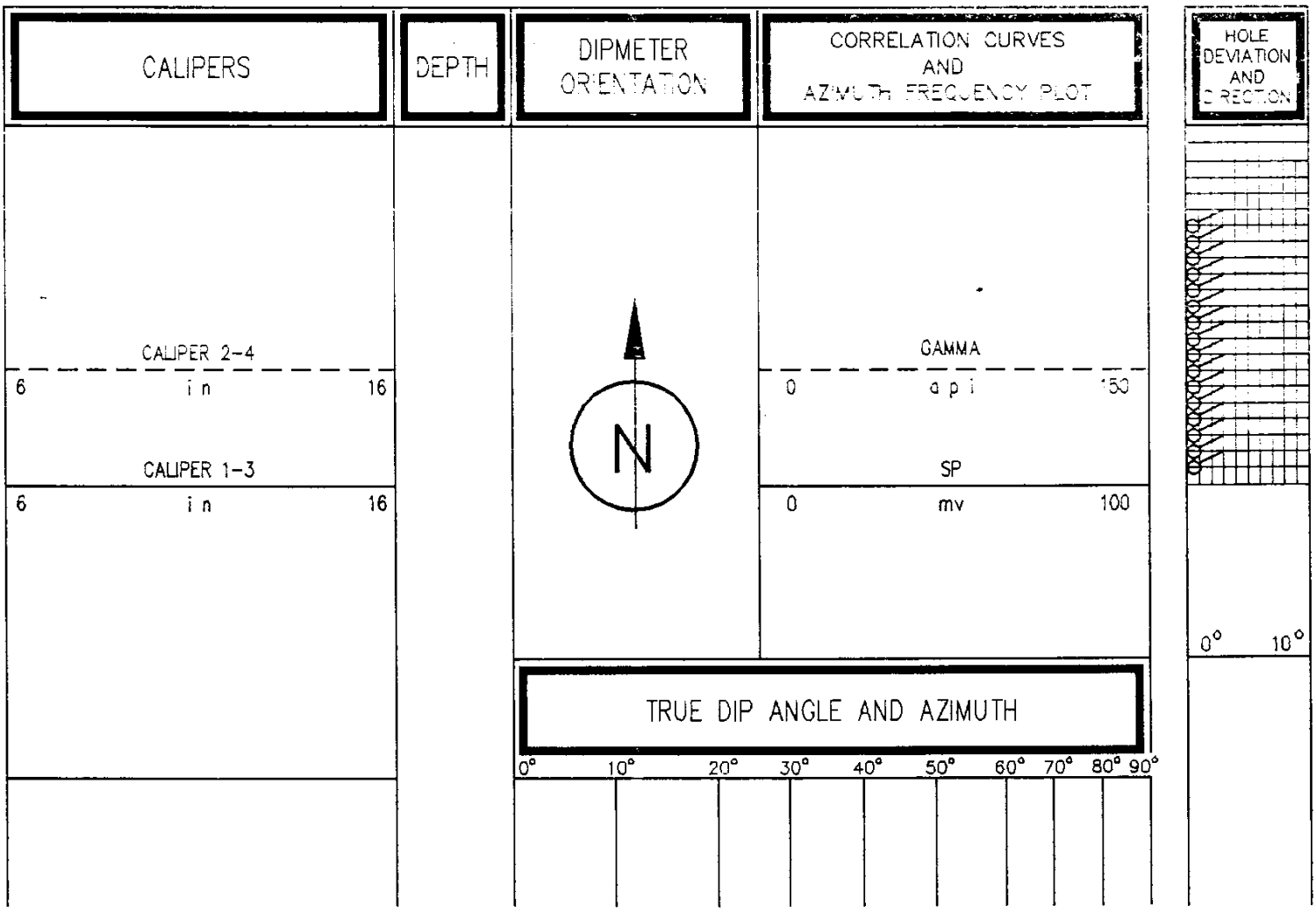
CALIPERS
DEPTH
DIPMETER ORIENTATION
CORRELATION CURVES AND AZIMUTH FREQUENCY PLOT
HOLE DEVIATION AND DIRECTION
CALIPER 2-4
6 in 16
CALIPER 1-3
6 in 16
N
GAMMA
0 api 150
SP
0 mv 100
0° 10°
TRUE DIP ANGLE AND AZIMUTH
0° 10° 20° 30° 40° 50° 60° 70° 80° 90°

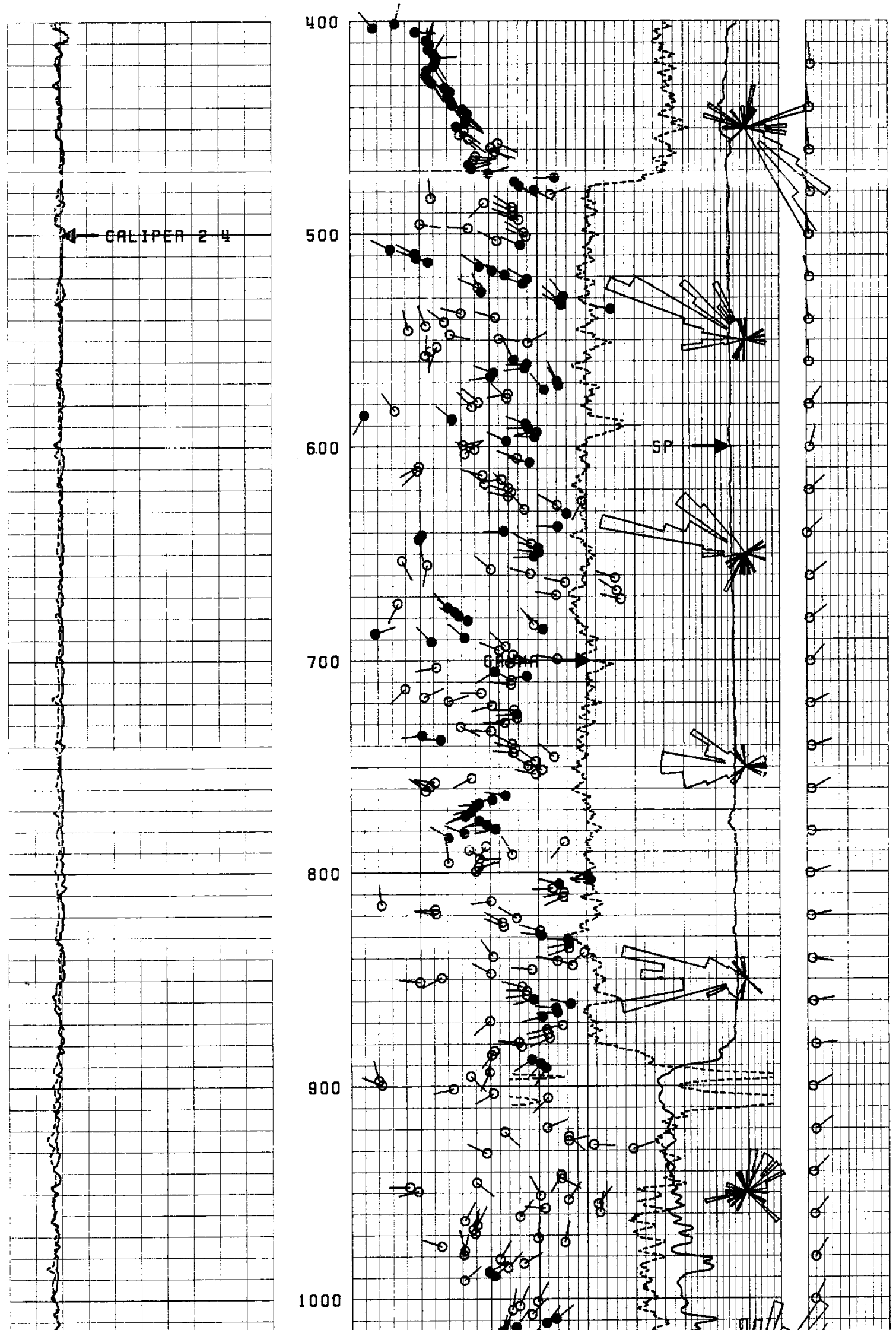

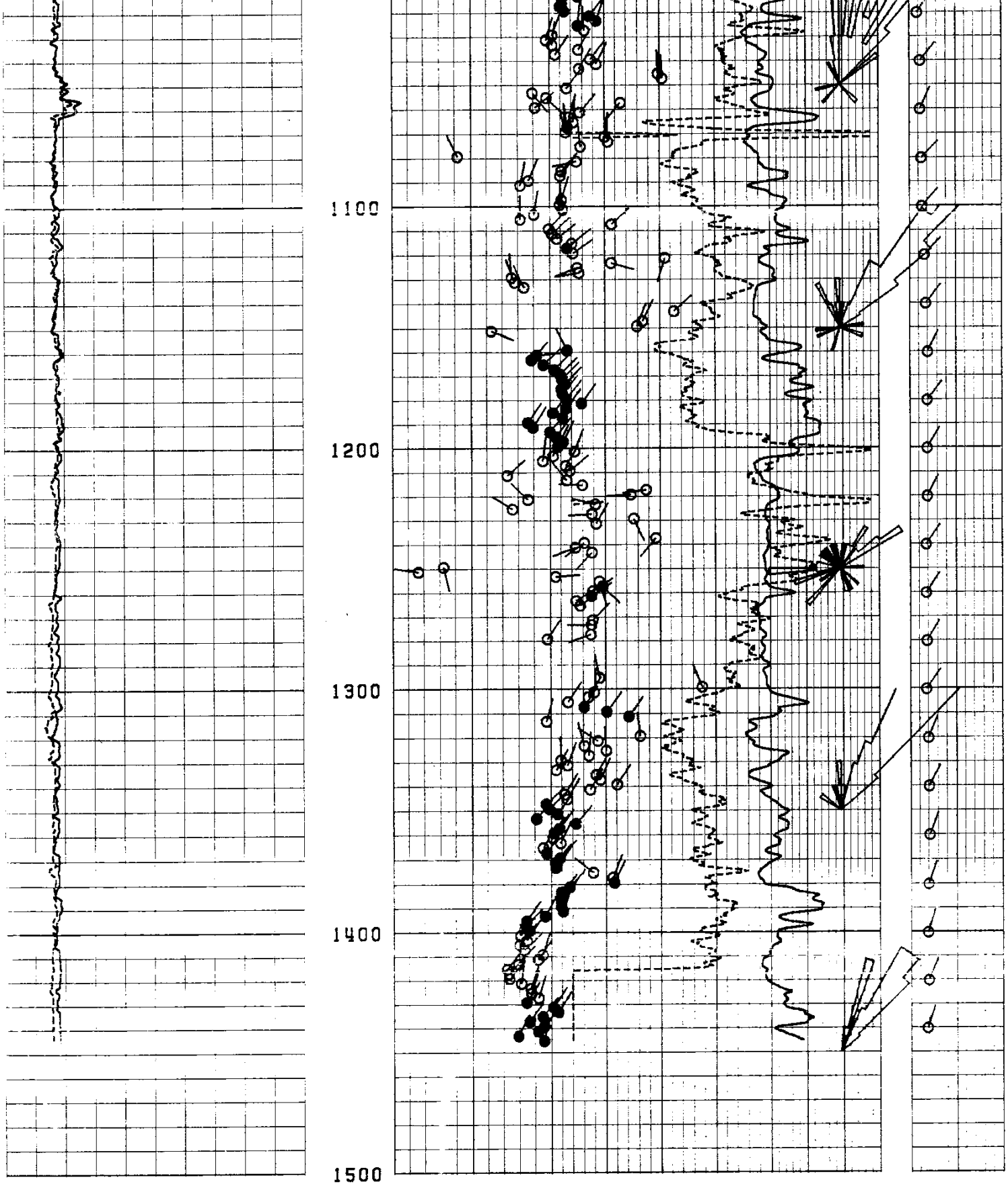

D Y OIL INC.
LANE NO. CC-24-5
MIST
COLUMBIA CNTY., OREGON

PASS #2
8X2X45X50DEGS.
2" = 100'

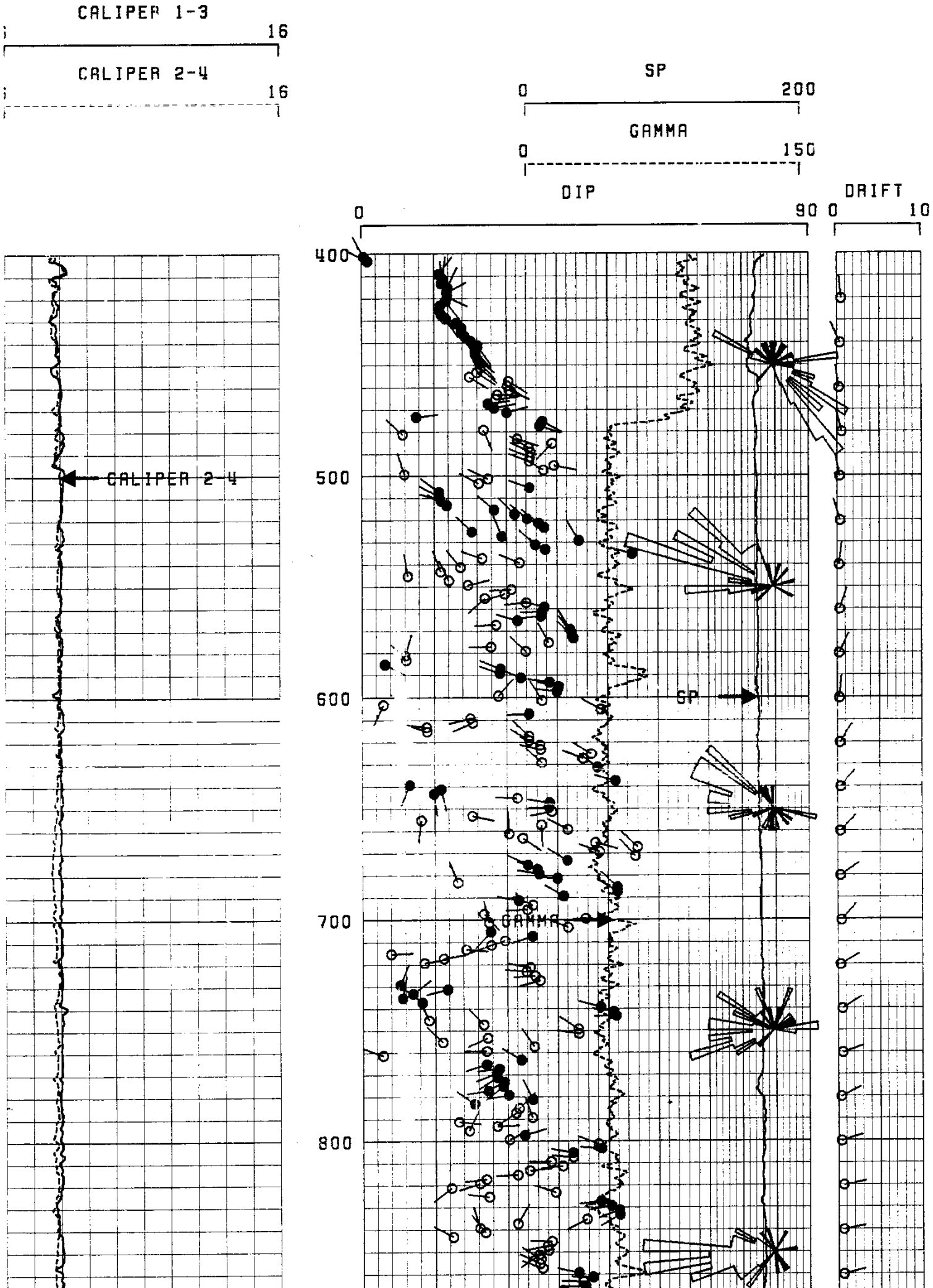

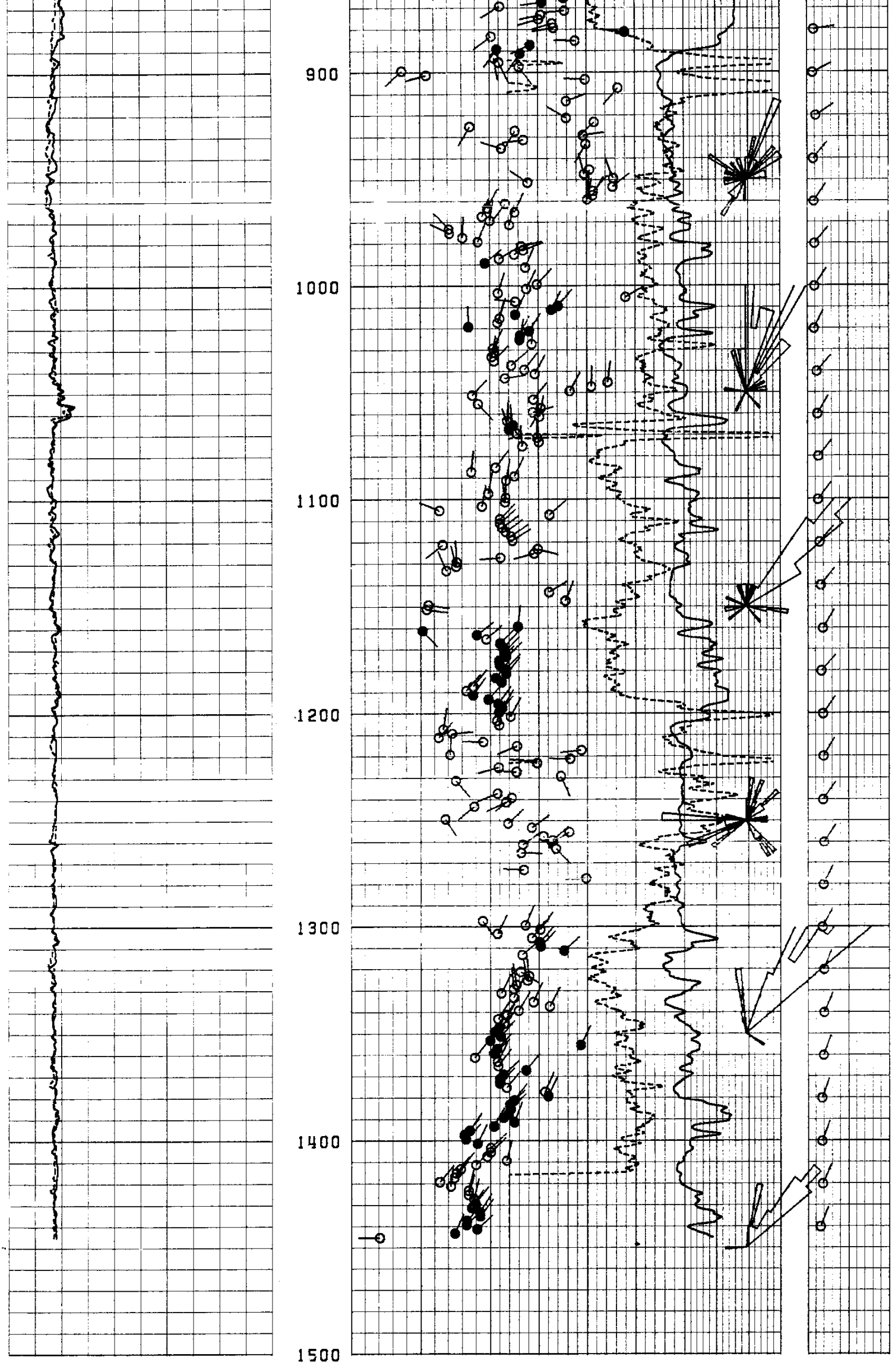

D Y OIL INC.
LANE NO. CC-24-5
MIST
COLUMBIA CNTY., OREGON

PASS #1
8X2X45X50DEGS.
5" = 100'

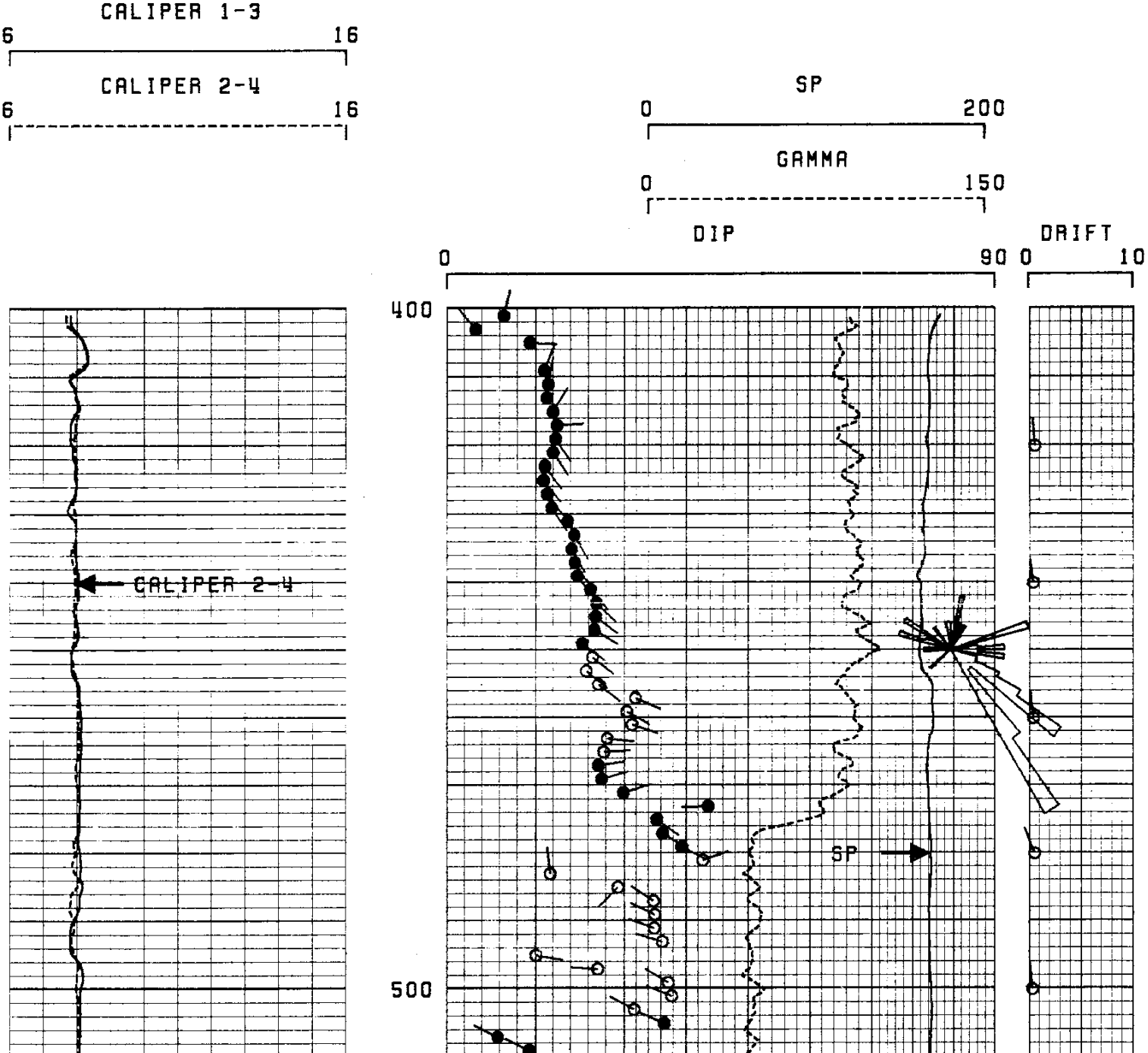

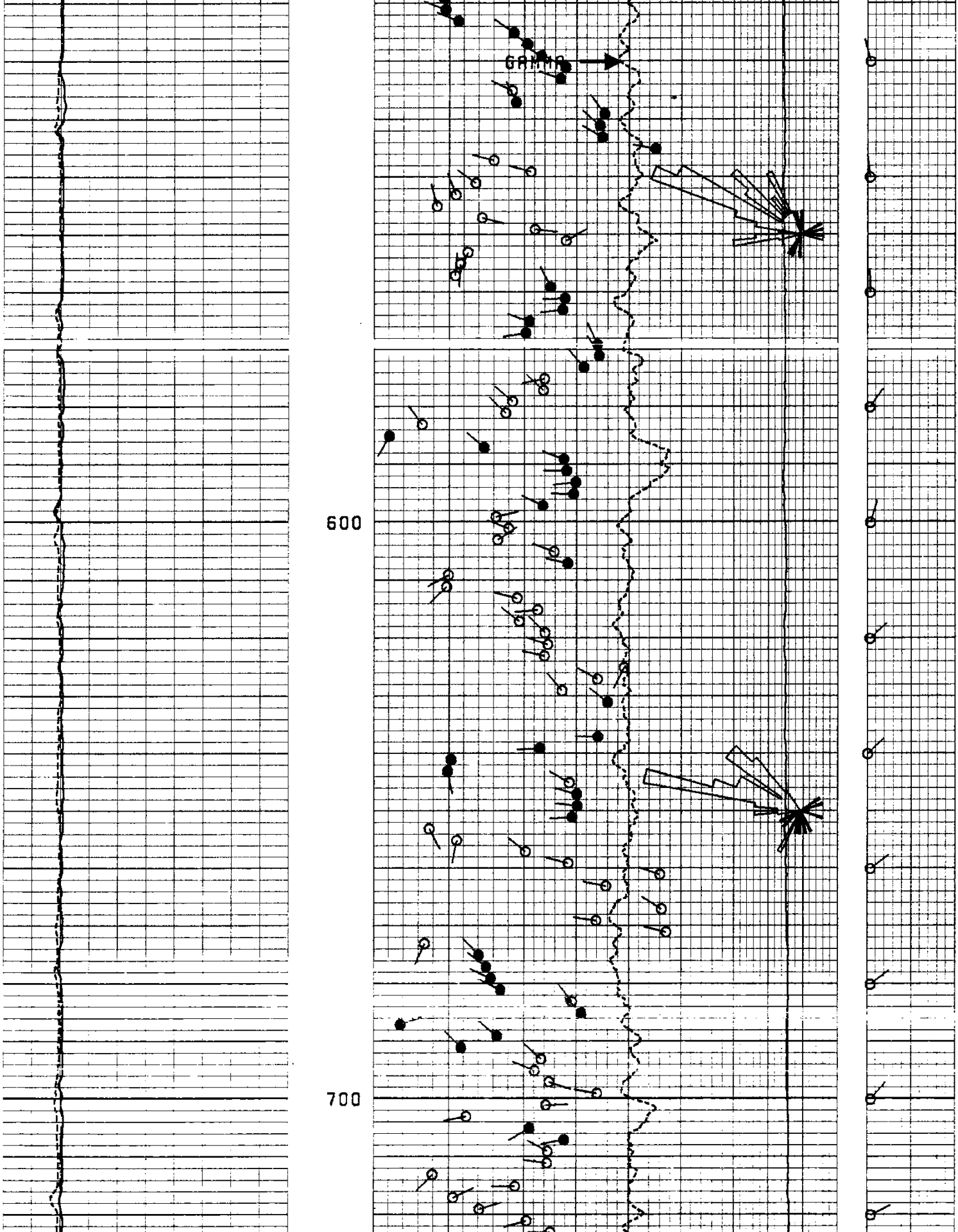

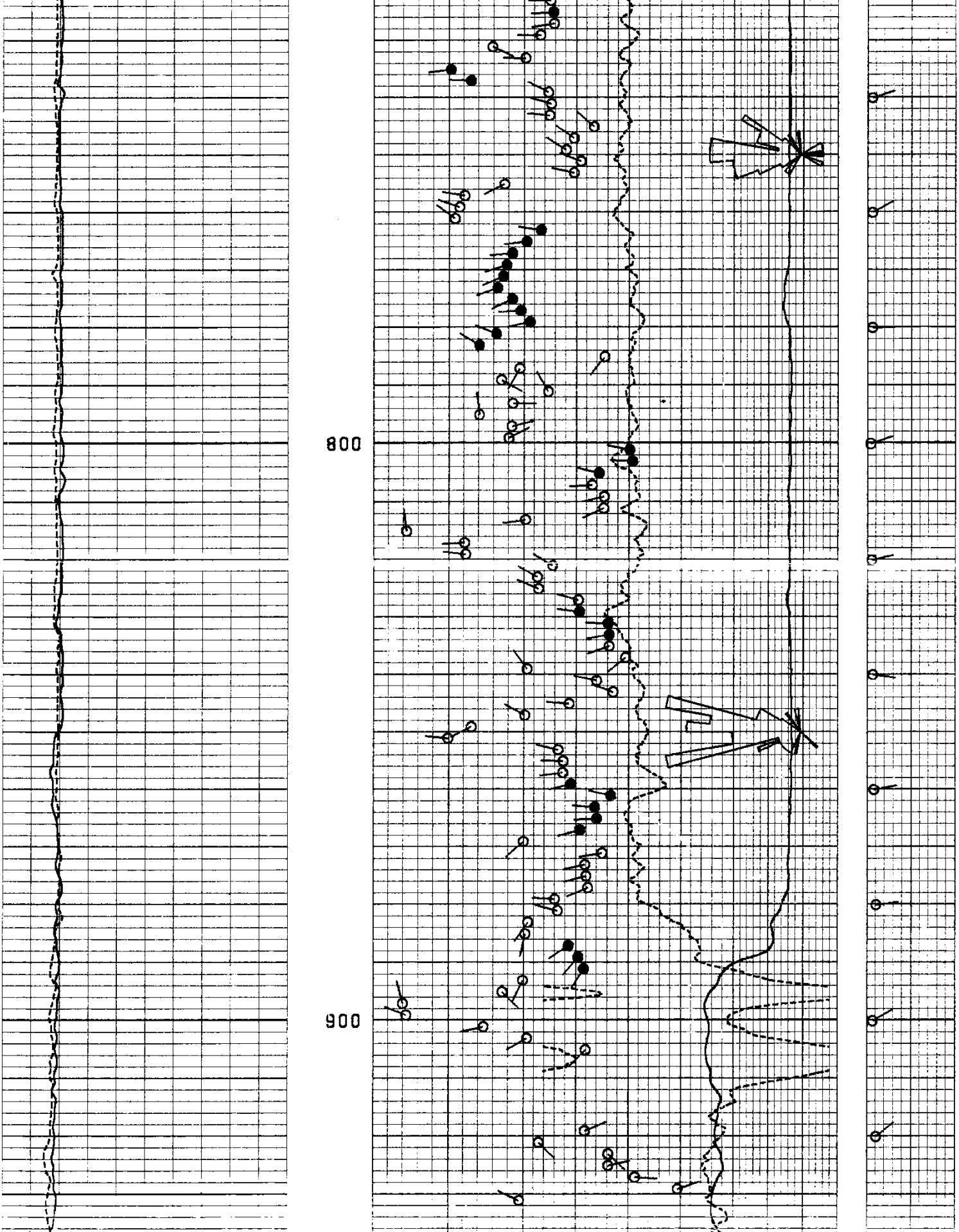

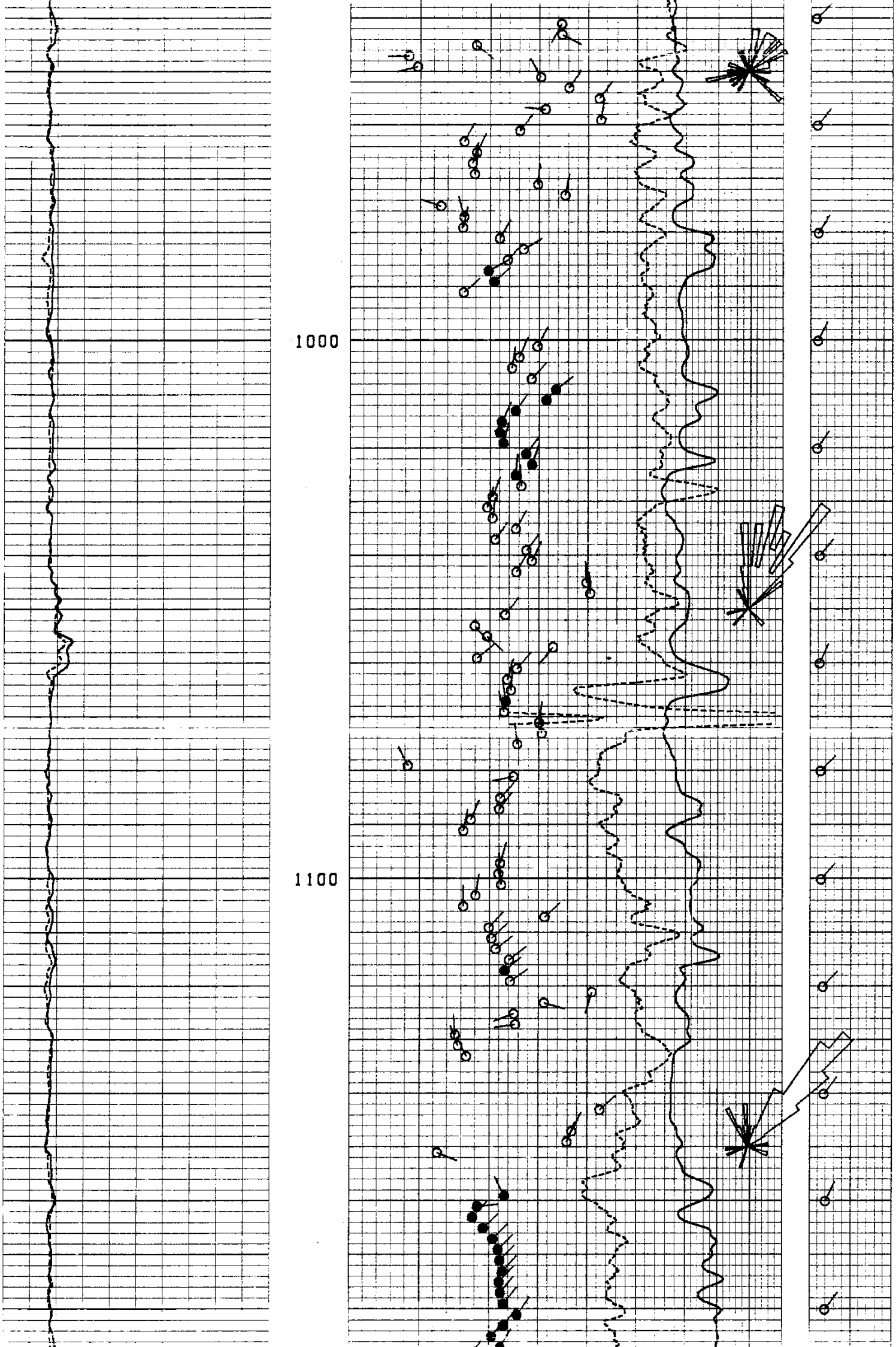

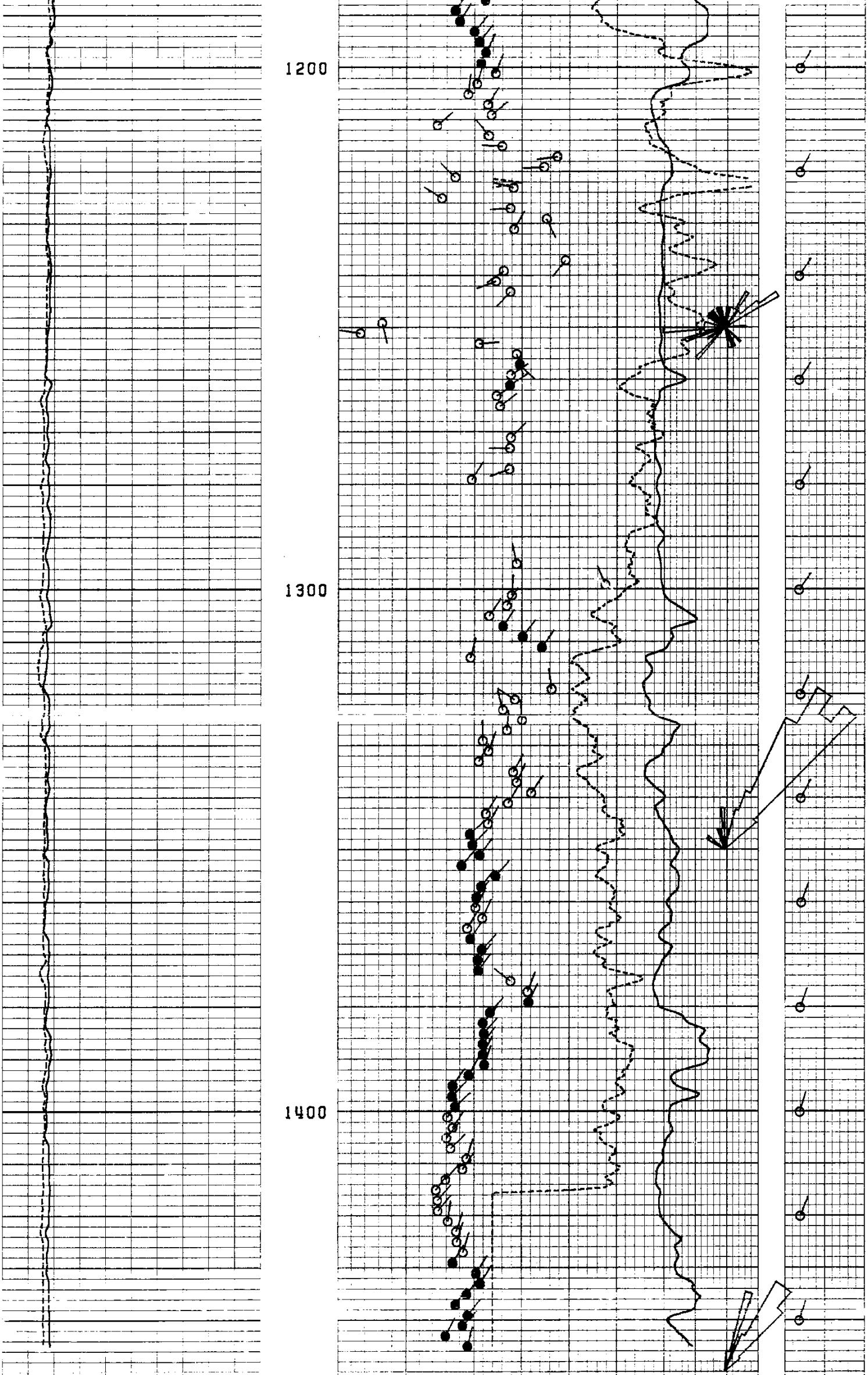

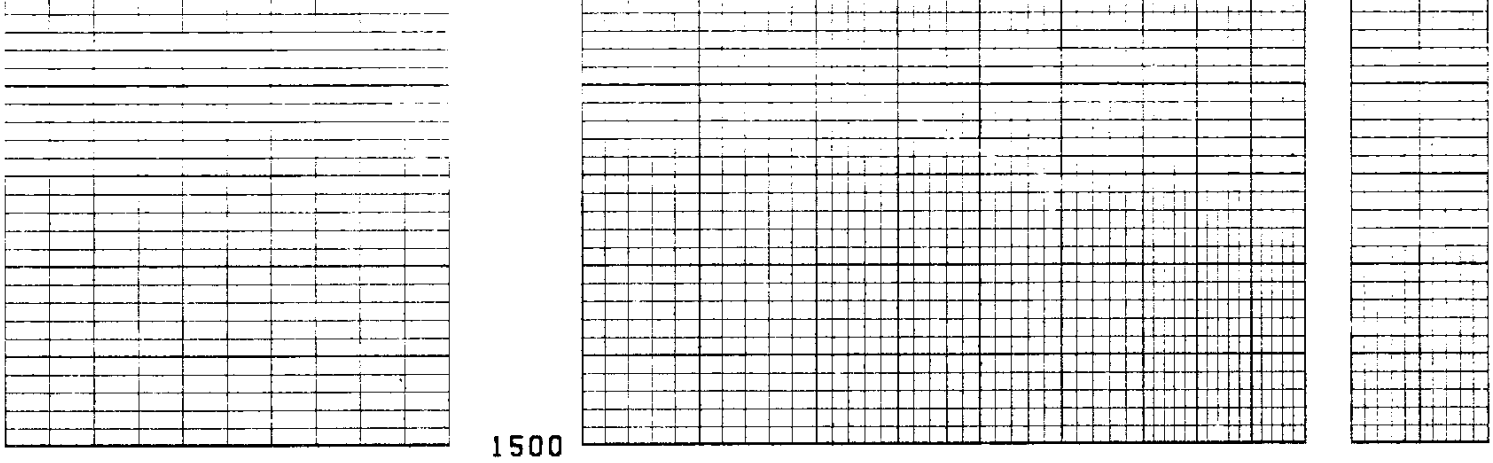

D Y OIL INC.
LANE NO. CC-24-5
MIST
COLUMBIA CNTY., OREGON

PASS #2
8X2X45X50DEGS.
5" = 100'

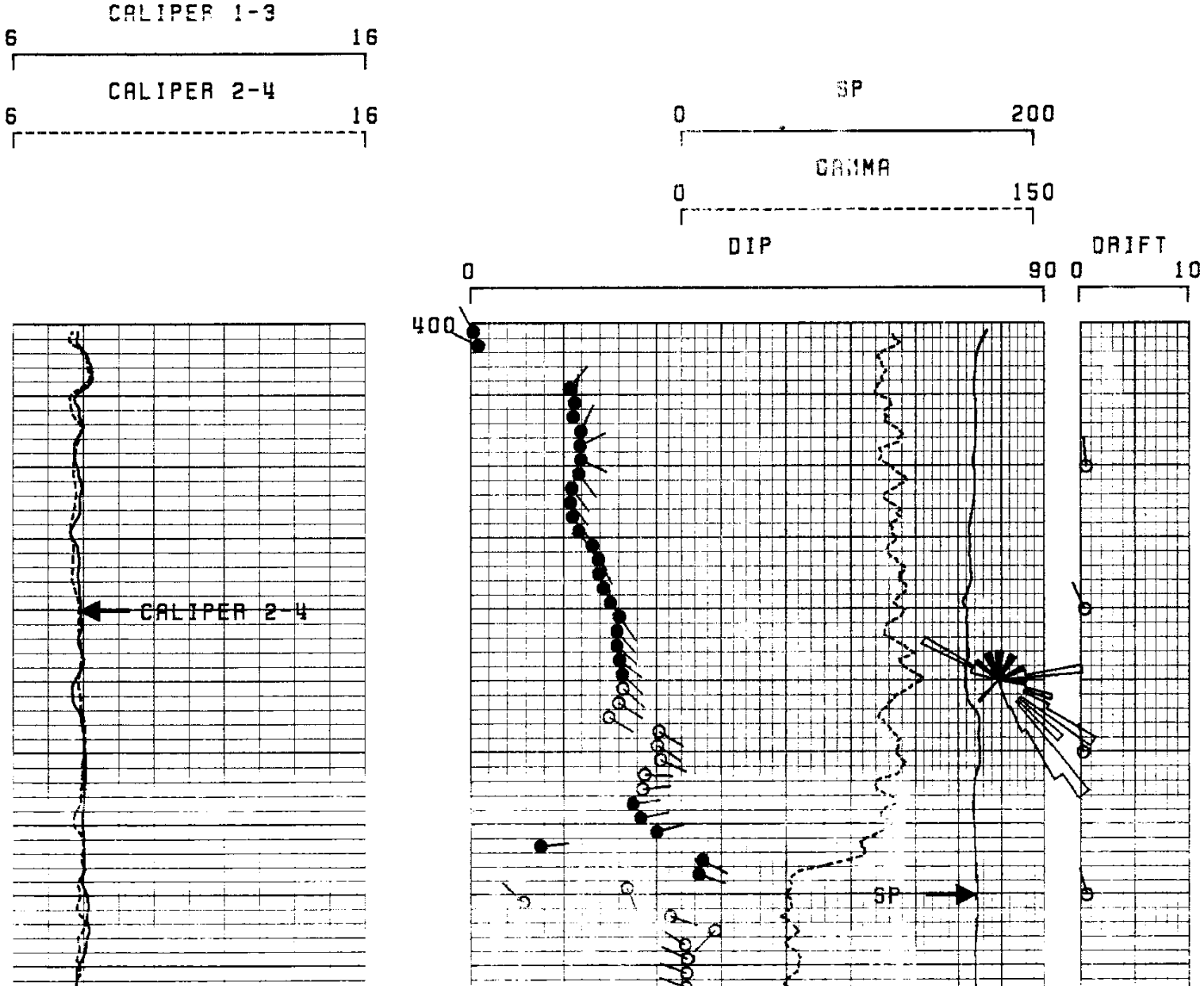

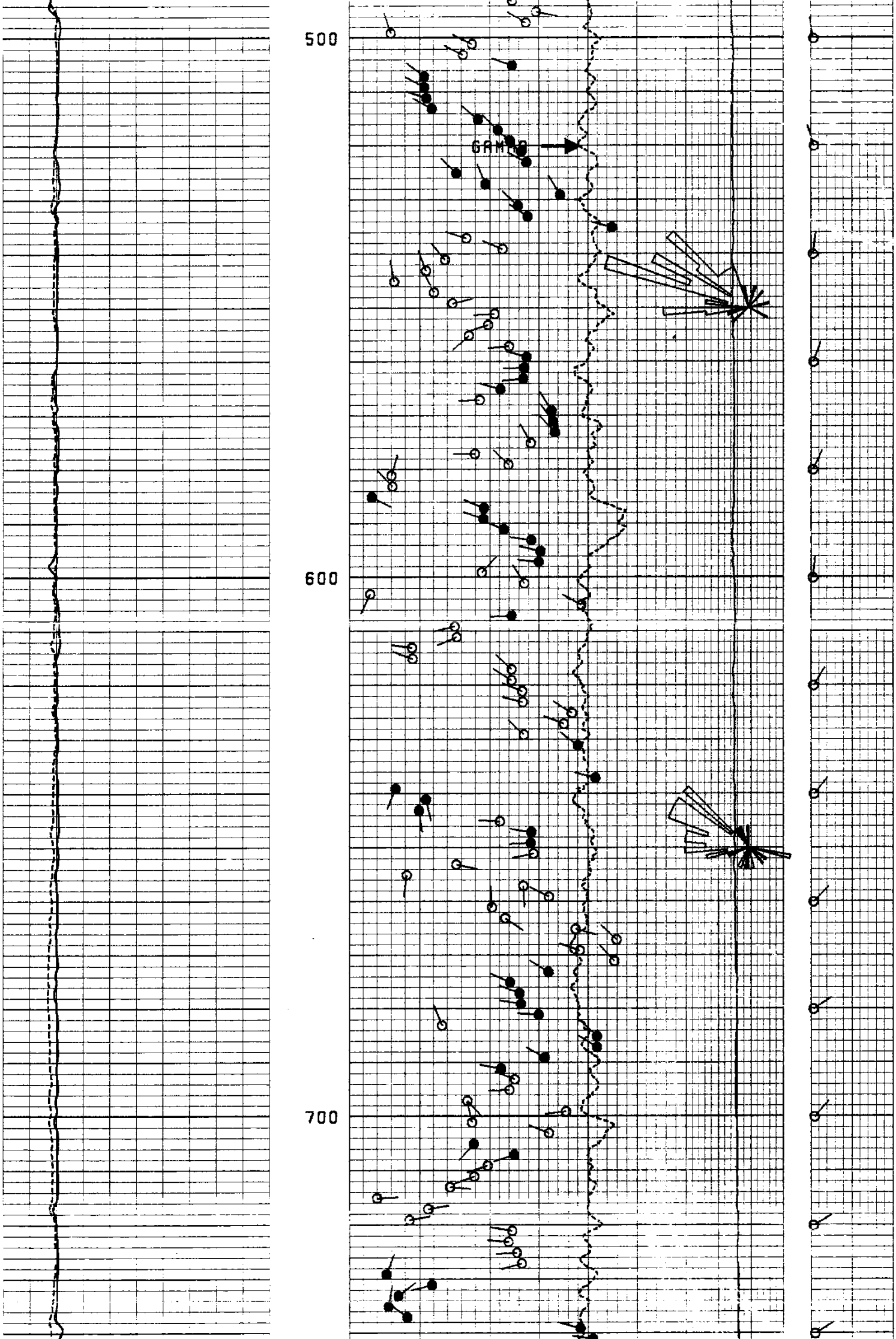

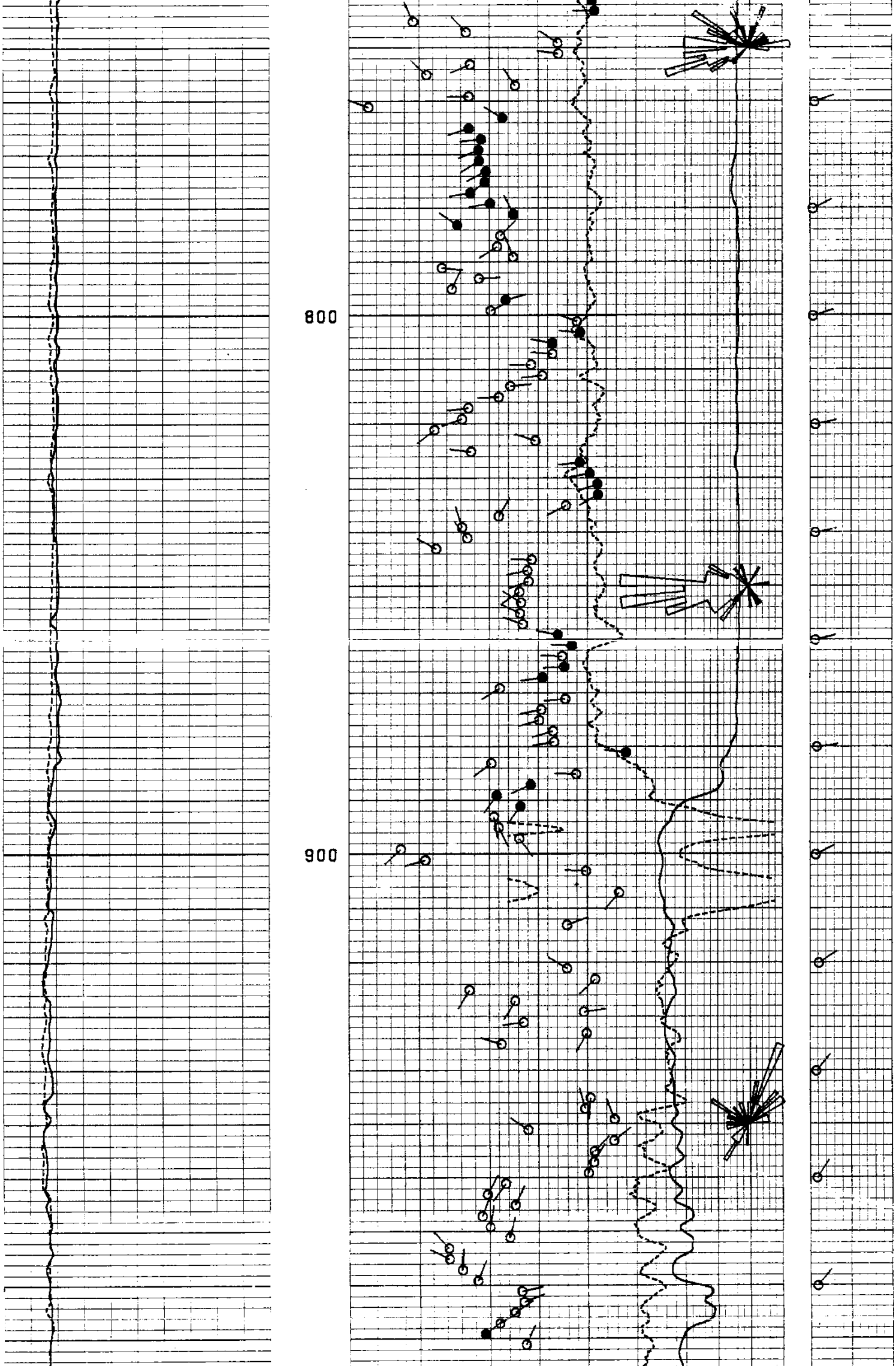



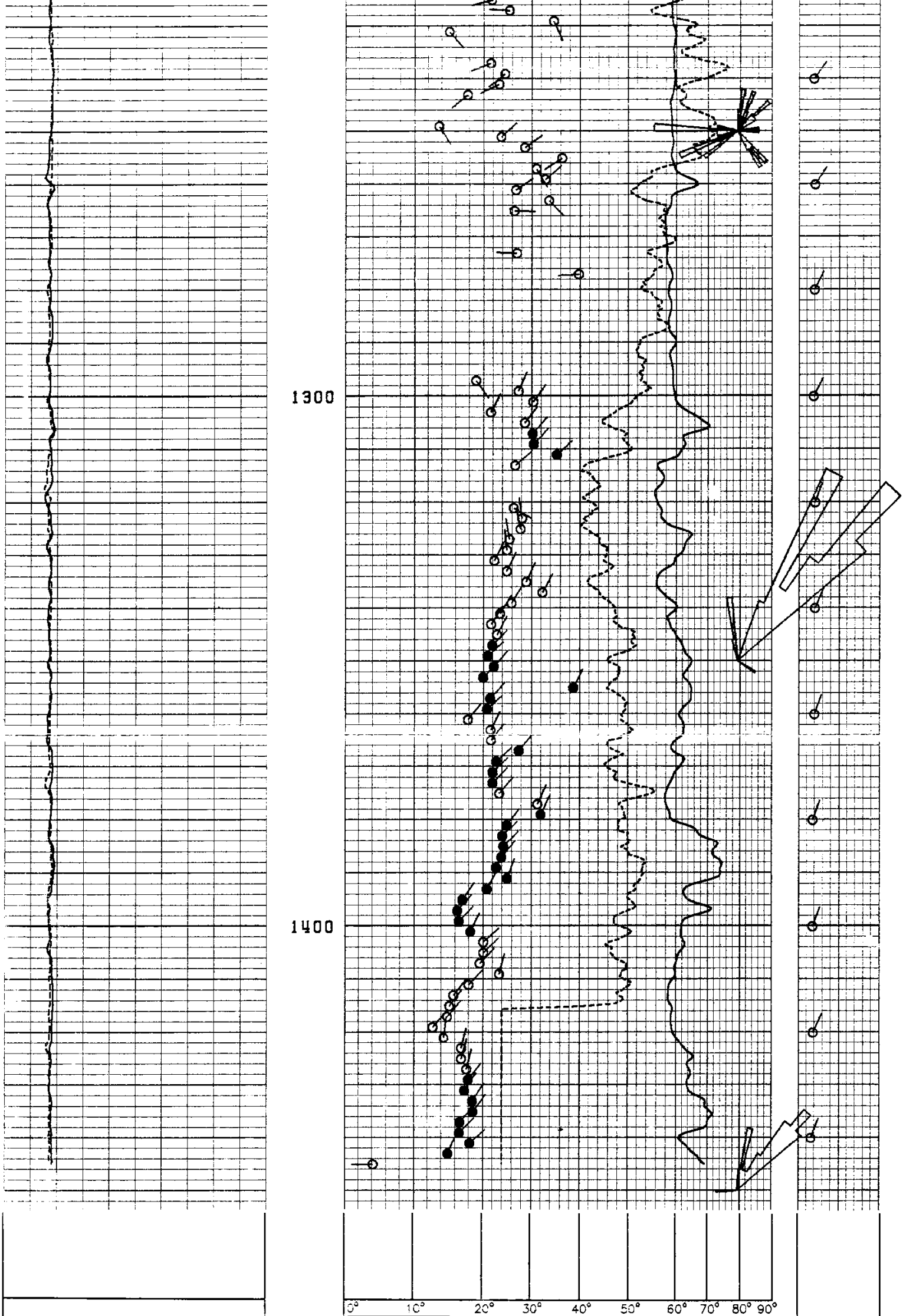

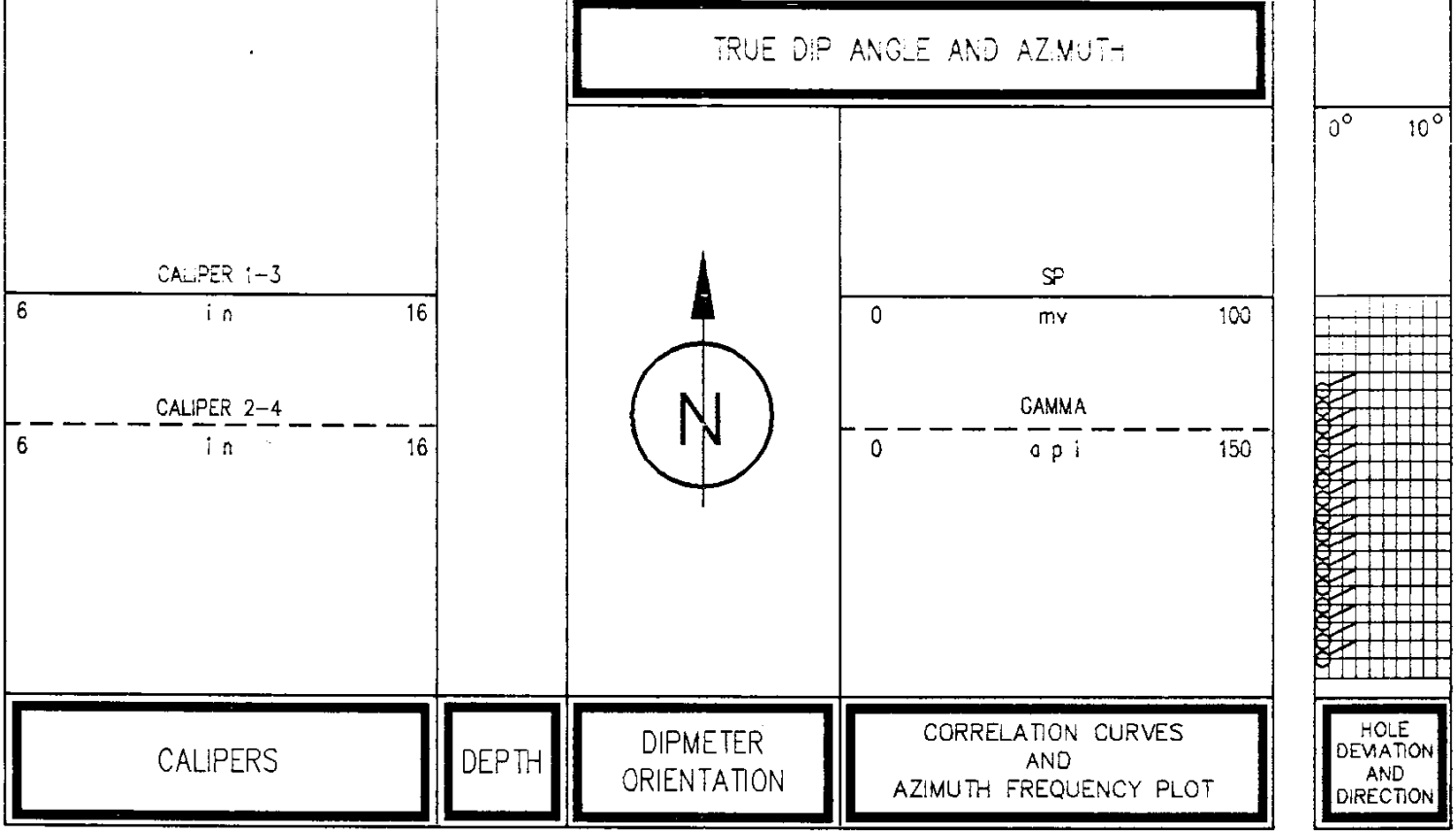
TRUE DIP ANGLE AND AZMUTH
0°
10°
CALIPER 1-3
6
i n
16
CALIPER 2-4
6
i n
16
N
SP
0
mv
100
GAMMA
0
a p i
150
CALIPERS
DEPTH
DIPMETER ORIENTATION
CORRELATION CURVES AND AZIMUTH FREQUENCY PLOT
HOLE DEVIATION AND DIRECTION

HALLIBURTON
LOGGING SERVICES, INC.

COMPANY D Y OIL INC.
WELL LANE NO. CC-24-5
FIELD MIST
COUNTY/PROV COLUMBIA
STATE/COUNTRY OREGON

Formation
Evaluation
Systems