Larkins 23-33

5"

Welex

DIP LOG CALCULATIONS

COMPANY AMERICAN QUASAR PETROLEUM CO.
WELL LARKINS NO.23-33
FIELD MIST NEHALEM
COUNTY COLUMBIA STATE OR

COMPANY AMERICAN QUASAR PETROLEUM COMPANY
WELL LARKINS NO.23-33
FIELD MIST NEHALEM
COUNTY COLUMBIA STATE OREGON
Location N/A
Other Services: DIG C/AVL C/DENS/N
Sec. 23 Twp. 6N Rge. 5W

RECEIVED-PTLD
SEP 30 1980
DEPT OF GEOLOGY & MINERAL INDUS.

Permanent Datum G.L. Elev. 697
Log Measured From K.B. OR 10.5 Ft. Above Perm. Datum
Drilling Measured From K.B.
Elev.: K.B. 707.5 D.F. G.L. 697.

RECEIVED-PTLD
SEP 25 1980
DEPT OF GEOLOGY & MINERAL INDUS.

Date	8-31-80			
Run No.	ONE			
Depth - Driller	2940			
Depth - Welex	2918			
Btm. Log Inter.	2916			
Top Log Inter.	518			
Casing - Driller	7 @ 518	@	@	@
Casing - Welex	518			
Bit Size	6 1/4			
Type Fluid in Hole	LIGNOSULF. MUD			
Dens. | Visc.	9.6 | 38	|	|	|
pH | Fluid Loss	10.5 | 8.8 ml	| ml	| ml	| ml
Source of Sample	CIRCULATED			
R_m @ Meas. Temp.	1.90 @ 68 °F	@ °F	@ °F	@ °F
R_{mf} @ Meas. Temp.	2.00 @ 70 °F	@ °F	@ °F	@ °F
R_{mc} @ Meas. Temp.	1.00 @ 70 °F	@ °F	@ °F	@ °F
Source R_{mf} R_{mc}	MEASURED	|	|	|
R_m @ BHT	1.29 @ 104 °F	@ °F	@ °F	@ °F
Time Since Circ.	N/A			
Max. Rec. Temp.	104°F @ BHT.	°F @	°F @	°F @
Equip. | Location	2816 | WOODLAND	|	|	|
Recorded By	BOGDEN			
Witnessed By	BRUER			

Fold Here

Service Ticket No. 055213 Remarks:

Change in Mud Type or Additional Samples

Date | Sample No.	|	|
Depth - Driller		
Type Fluid in Hole		
Dens. | Visc.	|	|
pH | Fluid Loss	| ml	|
Source of Sample		
R_m @ Meas. Temp.	@ °F	@ °F
R_{mf} @ Meas. Temp.	@ °F	@ °F
R_{mc} @ Meas. Temp.	@ °F	@ °F
Source: R_{mf} | R_{mc}	|	|
R_m @ BHT	1.24 @ 104 °F	@ °F
R_{mf} @ BHT	1.34 @ 104 °F	@ °F
R_{mc} @ BHT	0.84 @ 104 °F	@ °F

Run No.	1	2	3	4
Tool Type	DIP			
Tool Number	N/A			
Pad Type	FORXO			
Correlated By				
Computed By				

Remarks:

Welex does not guarantee the accuracy of any interpretation of log data, conversion of log data to physical rock parameters, or recommendations which may be given by Welex personnel or which may appear on the log or in any other form. Any user of such data, interpretations, conversions, or recommendations agrees that Welex is not responsible, except where due to gross negligence or wilful misconduct, for any loss, damages, or expenses from the use thereof.

Magnetic Declination NORTH 21° EAST

TABLE OF CONSTANTS FOR DETERMINING VERTICAL DIFFERENCE AT VARIOUS DIP ANGLES

DIP ANGLES Degrees	CONSTANT	DIP ANGLES Degrees	CONSTANT	DIP ANGLES Degrees	CONSTANT	DIP ANGLES Degrees	CONSTANT
1	.0175	11	.194	21	.384	35	.700
2	.035	12	.213	22	.404	40	.839
3	.052	13	.231	23	.425	45	1.000
4	.070	14	.249	24	.445	50	1.192
5	.088	15	.268	25	.466	55	1.428
6	.105	16	.287	26	.487	60	1.732
7	.123	17	.306	27	.509	65	2.144
8	.141	18	.325	28	.531	70	2.748
9	.158	19	.344	29	.554	75	3.732
10	.176	20	.364	30	.577	80	5.671

Vertical difference in feet is obtained by multiplying the constant for any given dip angle by the horizontal distance in feet.

Example: Dip angle 10°, Horizontal distance 440 ft.
Vertical difference = .176 x 440 = 77.44

GRAPHIC PRESENTATION

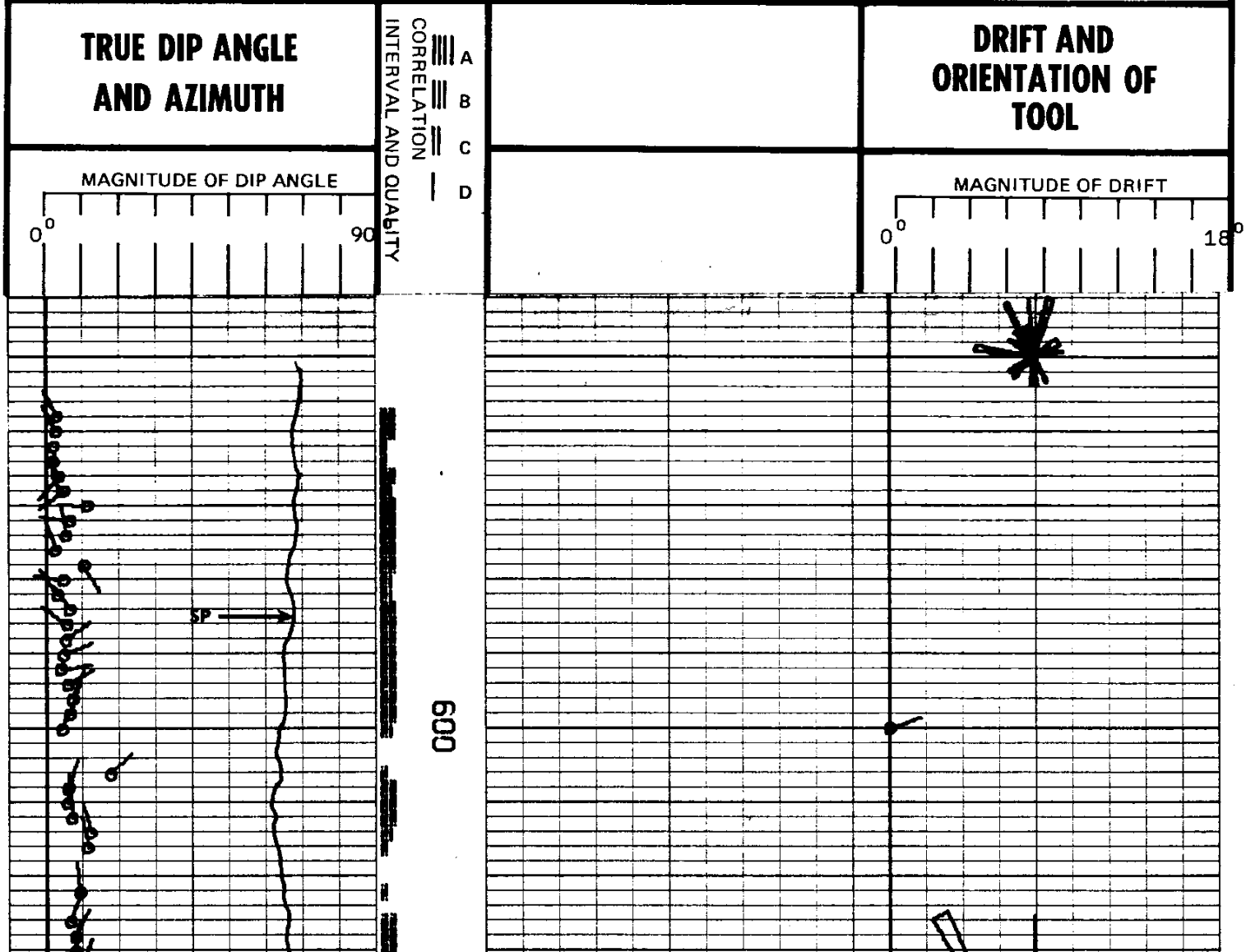

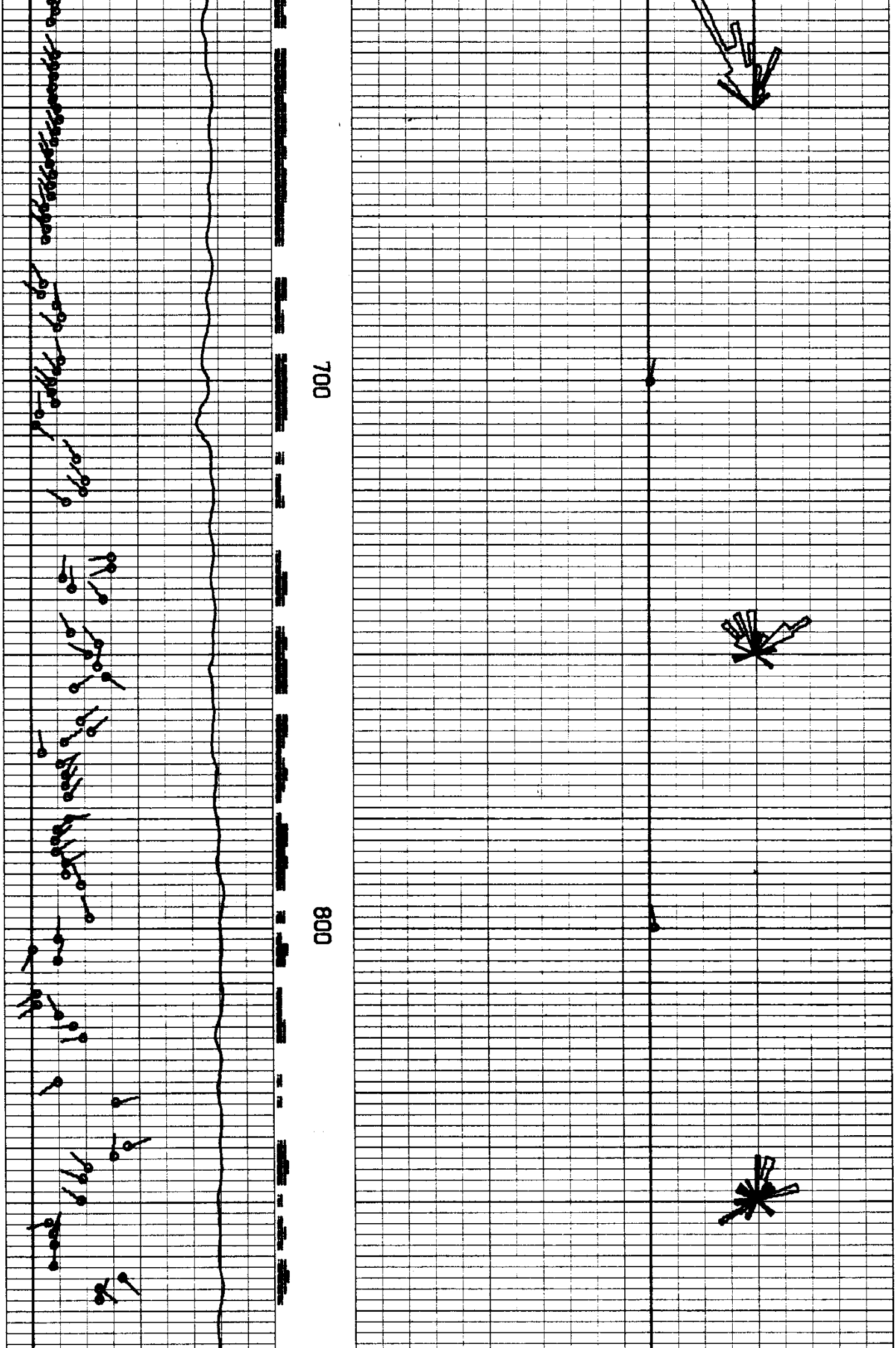

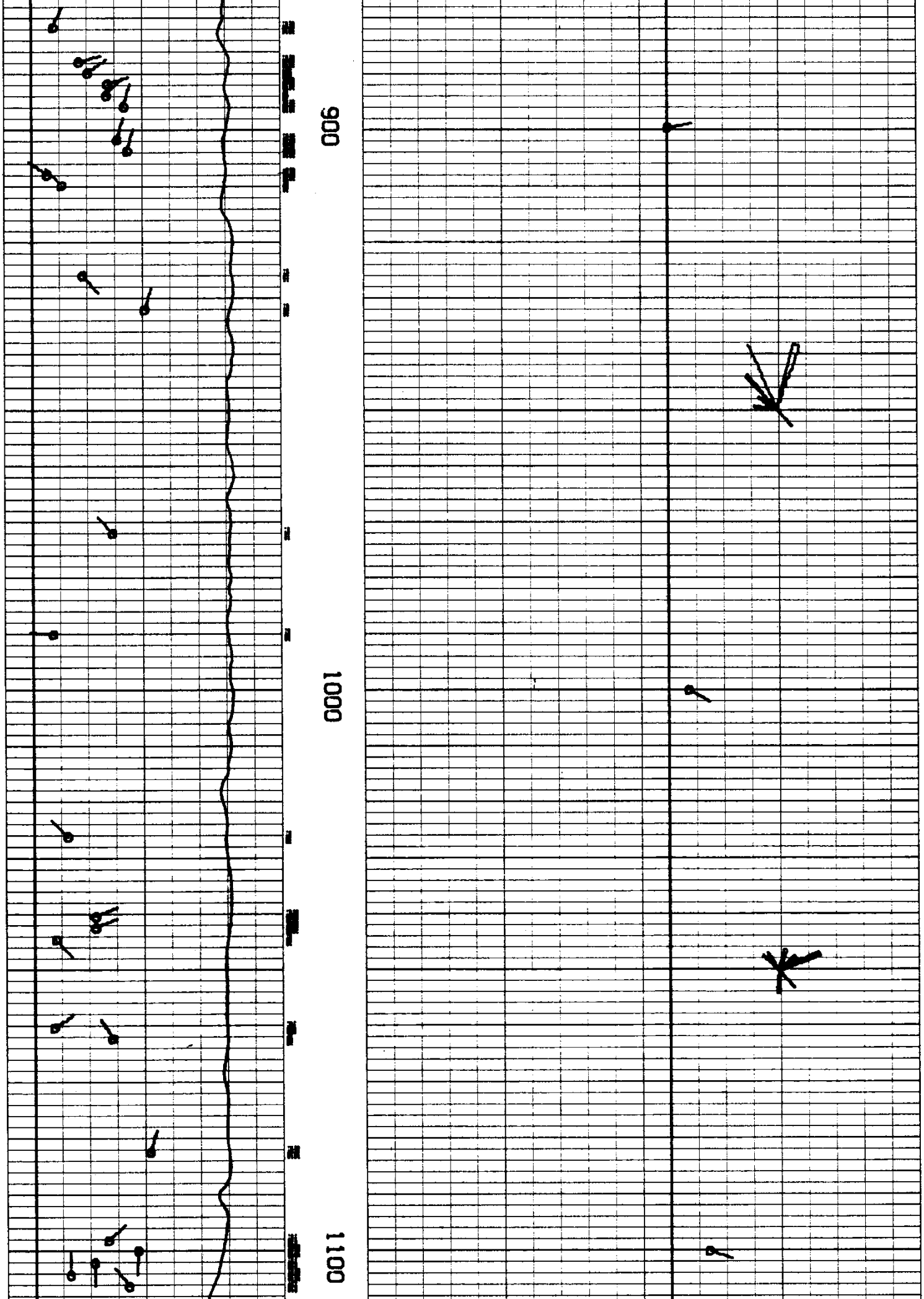

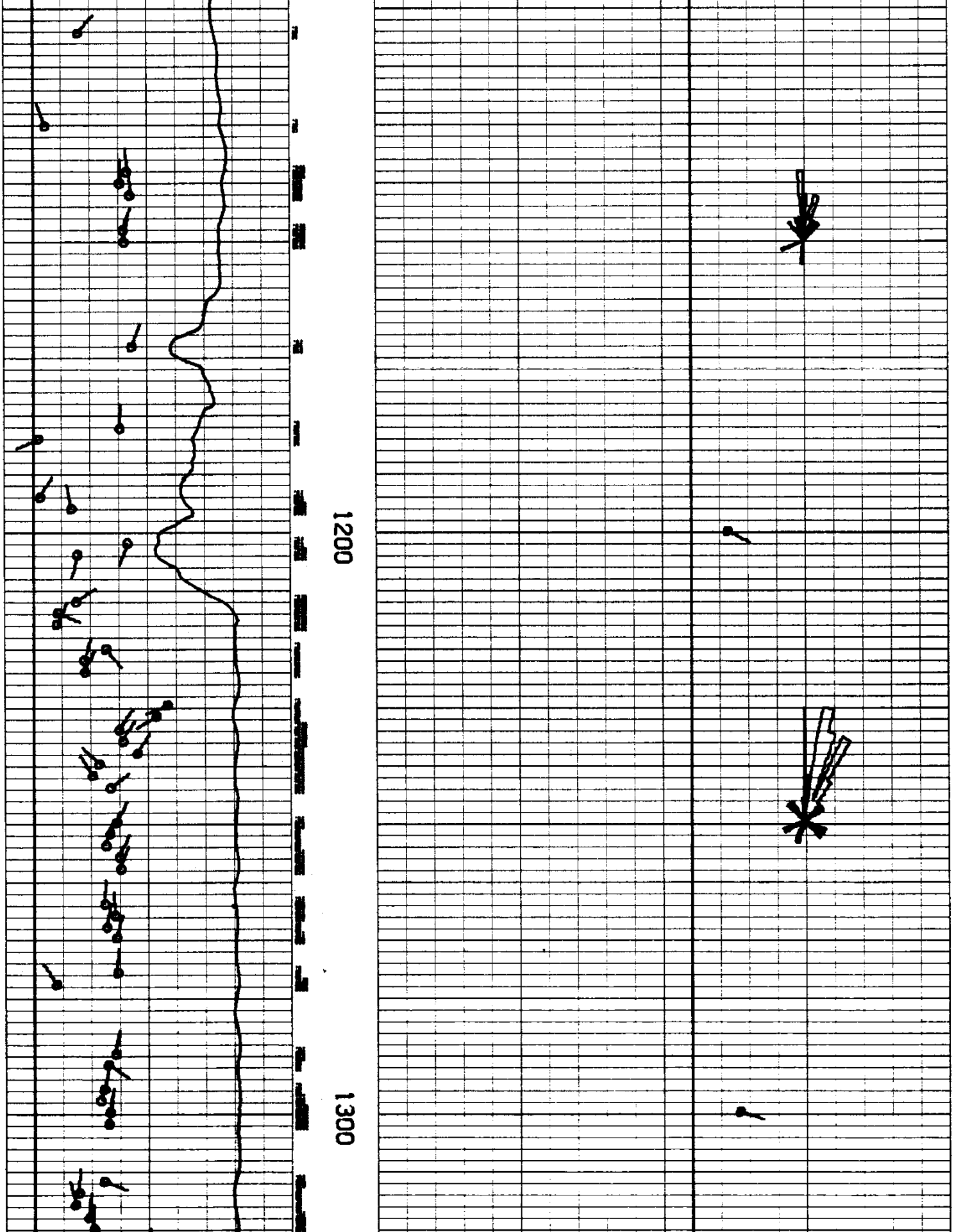

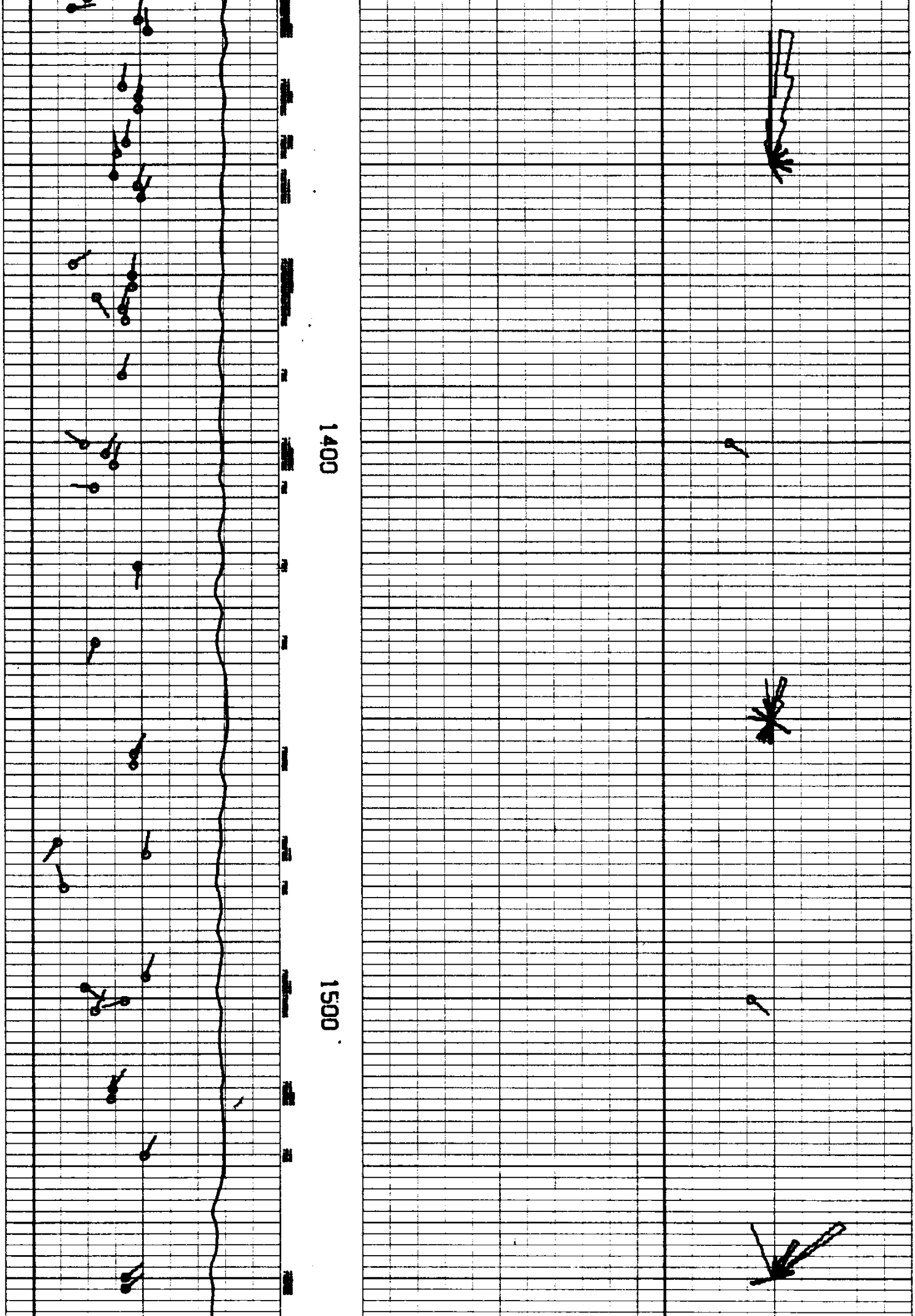

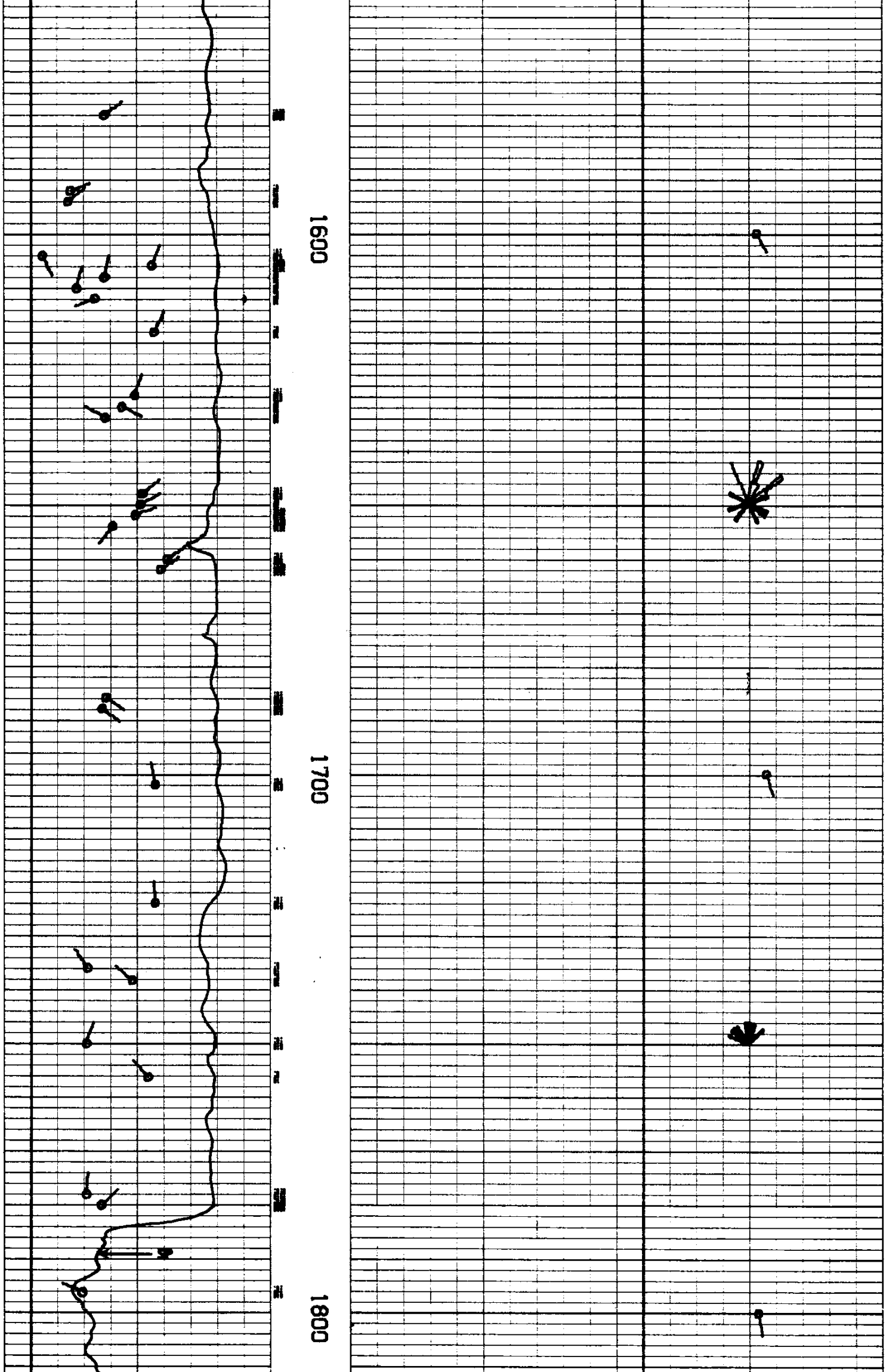

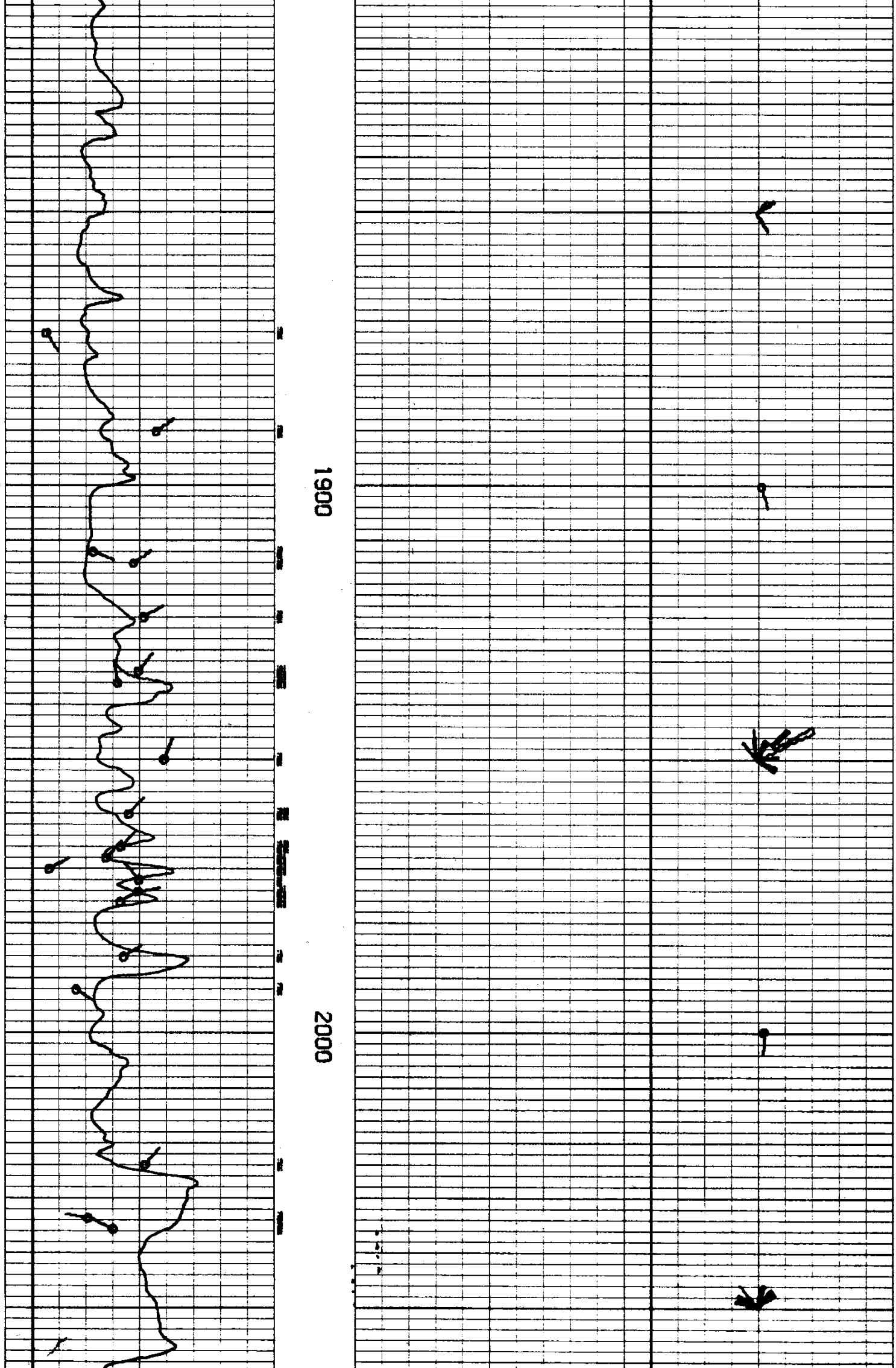

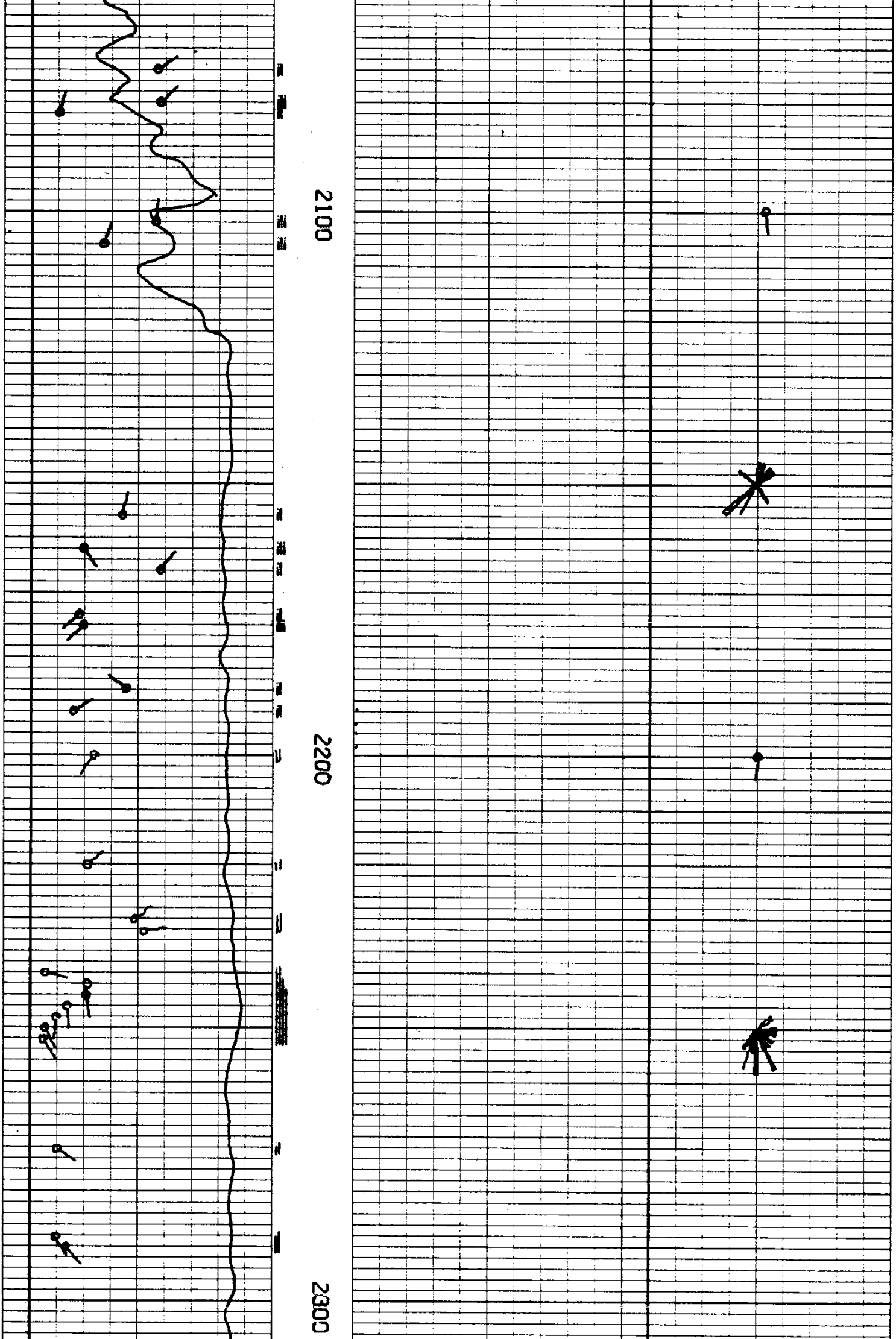

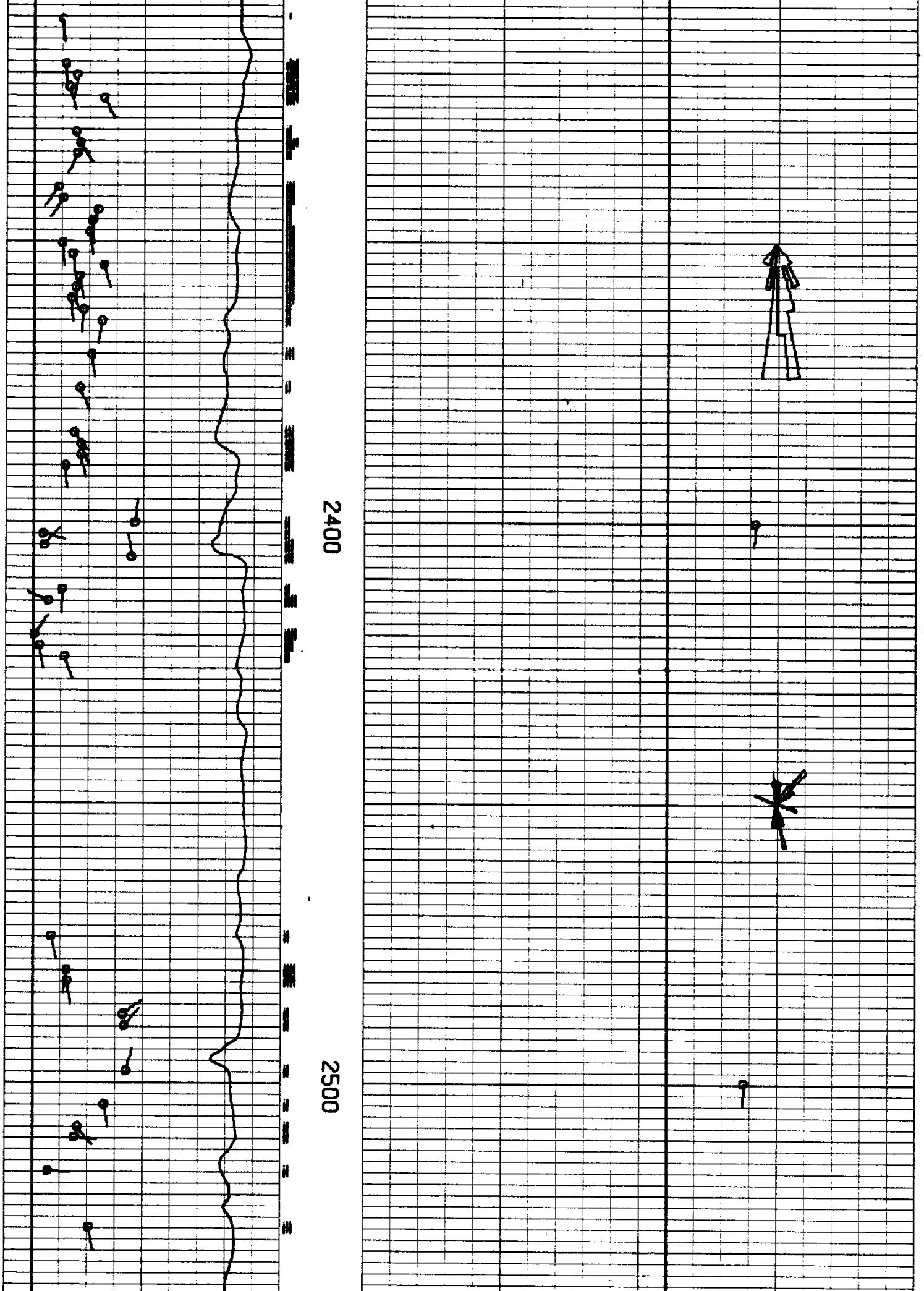

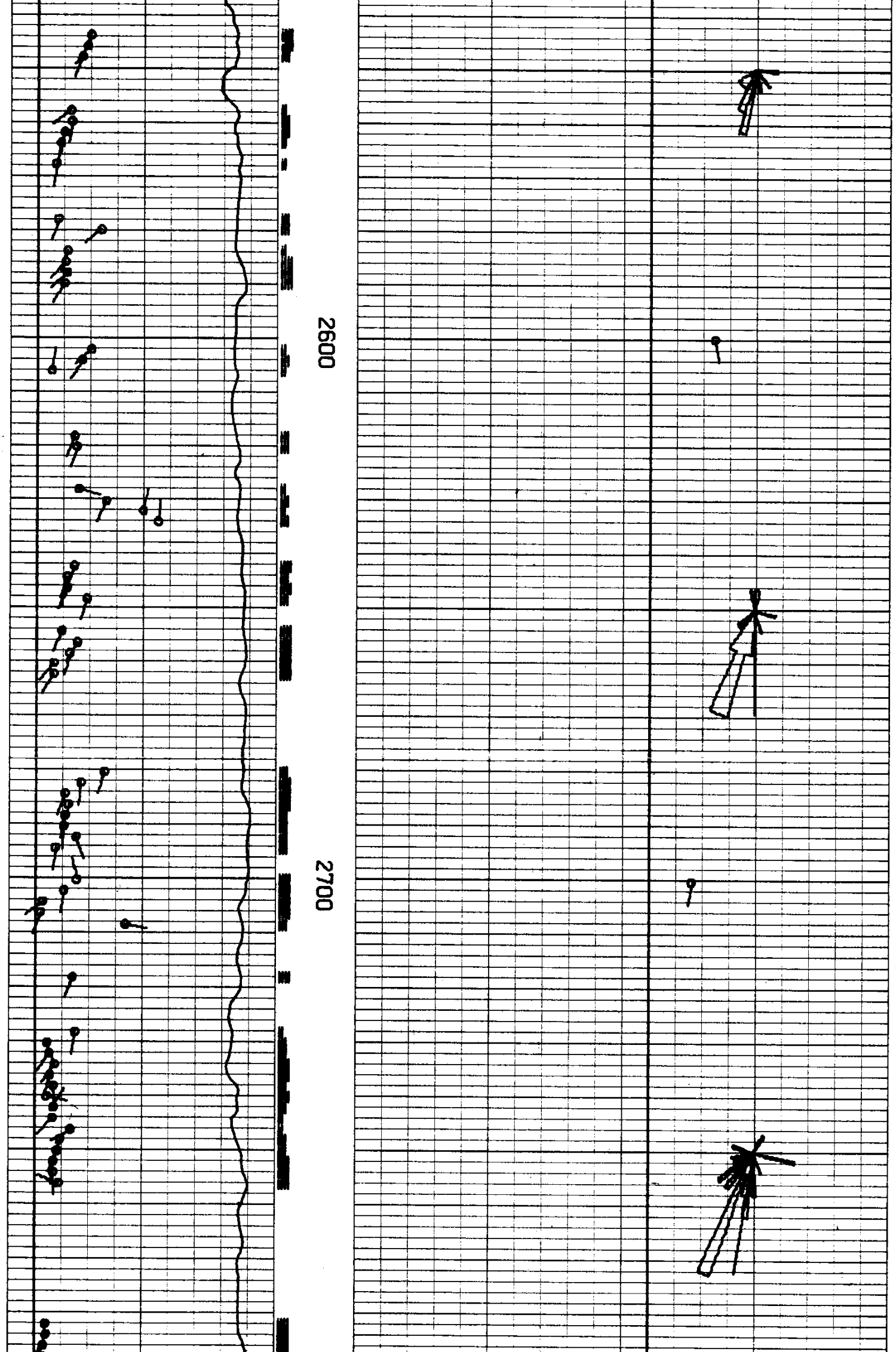

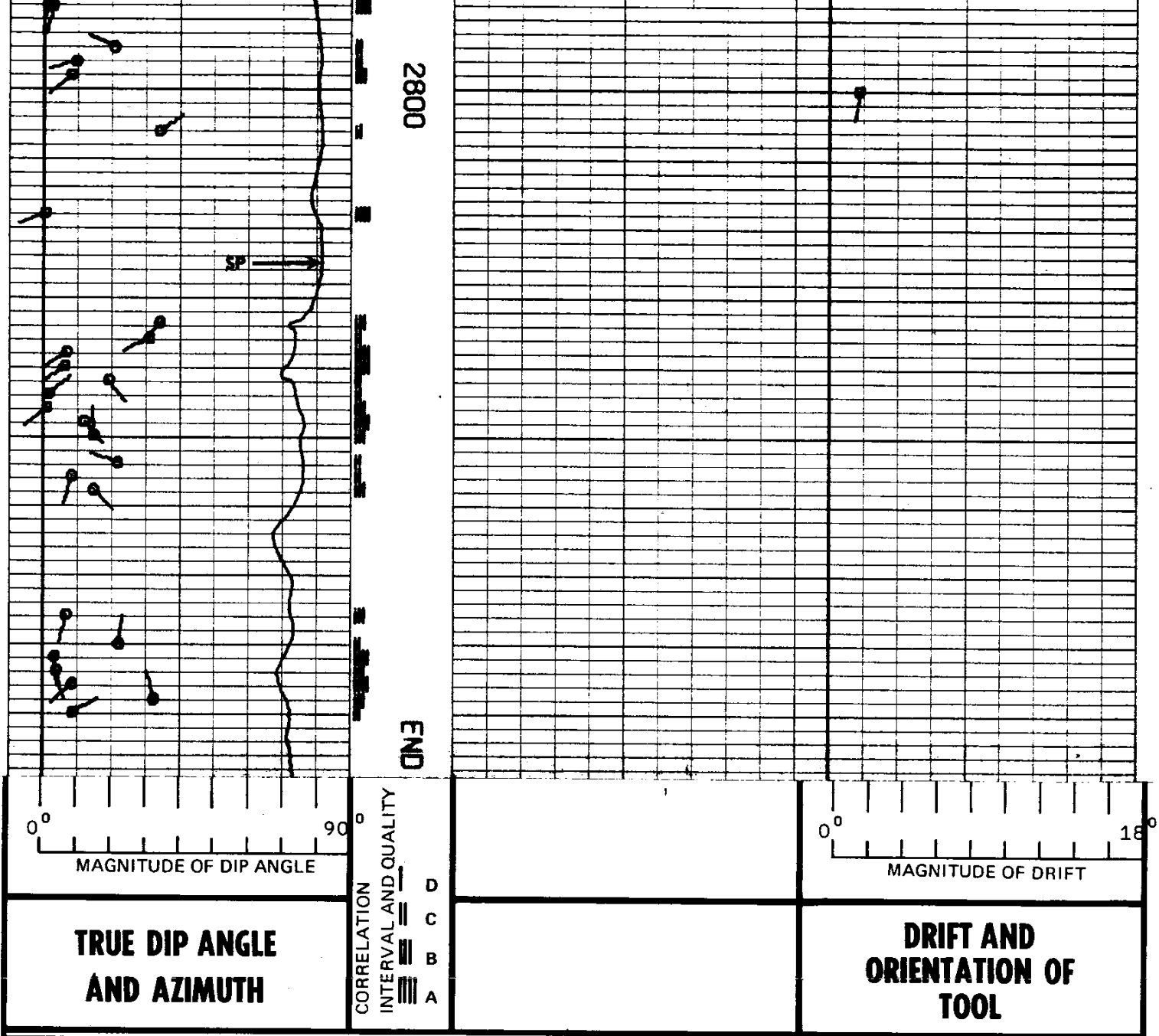

AMERICAN QUASAR PETROLEUM COMPANY
LARKINS NO.23-33
MIST NEHALEM
COLUMBIA COUNTY, OREGON

T.D. LOGGED	2916
T.D. DRILLER	2940
T.D. WELEX	2918

ELEV: KB 707.5 GL 697