SCHLUMBERGER WELL SURVEYING CORPORATION
HOUSTON, TEXAS

Electrical Log

COUNTY DOUGLAS 27-25-7
FIELD or LOCATION COLES VALLEY
WELL LILES NO. 1
COMPANY OIL DEVELOPERS INC.

COMPANY UNION OIL AND
OIL DEVELOPERS COMPANY
WELL LILES NO. 1

FIELD COLES VALLEY
LOCATION 27 - 25 - 7

COUNTY DOUGLAS
STATE OREGON

Location of Well
2 inch?

Elevation: D.F.:
K.B.: 725
or G.L.:

FILING No.

RUN No.	1	2	3		
Date	10-8-51	11-15-5	12-14-51		
First Reading	2475	5518	6686		
Last Reading	200	2475	5518		
Feet Measured	2275	3043	1168		
Csg. Schlum.	200	198	-		
Csg. Driller	197	198	198		
Depth Reached	2476	5519	6687		
Bottom Driller	2477	5533	6688		
Depth Datum	KB	KB	KB		
Mud Nat.	AERO-QUAD	Queb.Qua	d.Gel.Queb.		
" Density	81	90	94		
" Viscosity	43	65	60		
" Resist.	4.8@ 24°F	7.2@ 70°F	4.0@ 60°F	@ °F	@ °F
" Res. BHT	4.2 @88 °F	5.1@107°F	2.5@108°F	@ °F	@ °F
" pH	7 @74 °F	7 @ 70°F	7.0@ 60°F	@ °F	@ °F
" Wtr. Loss	CC 30 min.	CC 30 min.	- CC 30 min.	CC 30 min.	CC 30 min.
Max. Temp. °F	88	107	108		
Bit Size	12" 2114	12¼" 2144	11¾" 3827		
Spcgs.—AM	10"	10"	10"		
AC	10'	10'	10'		
AO	19'	19'	19'		
Opr. Rig Time	2:00	2:30	2:00		
Truck No.	722	722	722		
Recorded By	D. Soros	R. Stafford	A. Kane		
Witness By	E. Fisk	W. Stanton	L. Stanton		

REMARKS Bit size run No. 1
12¾" 200 to 2114
11¾ 2114 to 2477
Run No. 2
12¼" 198 to 2144
11¾" 2144 to 3827
11" 3827 to 5533

Run No. 3
11¾" 198 to 3827
11" 3827 to 6675
8½" 6675 to 6688

FILM USED FOR COMPOSITE
RUN NO. 1 0-C
RUN NO. 2 200 to 5491
RUN NO. 3 5491 to 6686

RECEIVED
MAR 10 1952
STATE DEPT. OF GEOLOGY & MINERAL INDS.

SPONTANEOUS-POTENTIAL 50 millivolts	DEPTHS	RESISTIVITY -ohms. m²/m	RESISTIVITY -ohms. m²/m

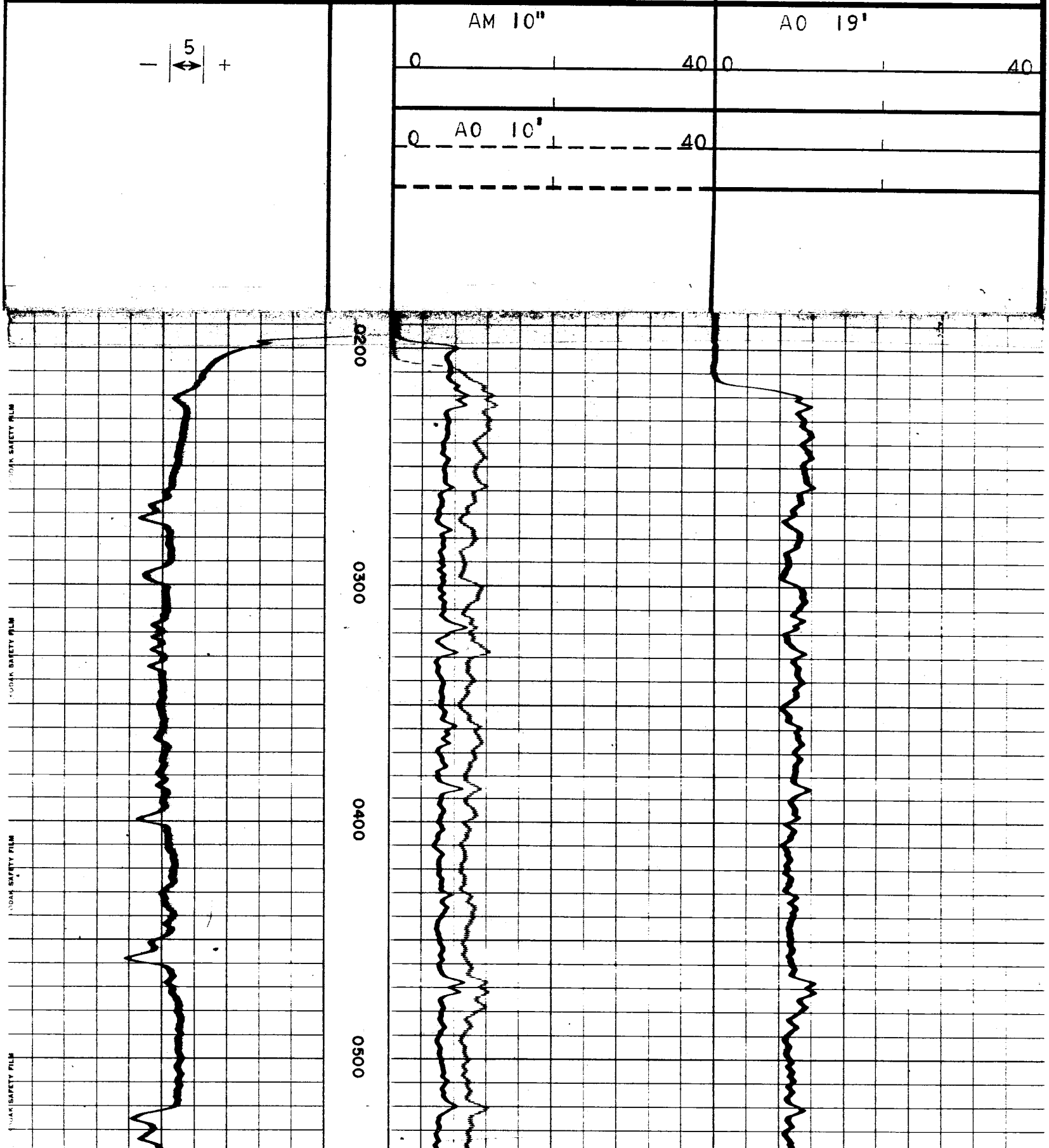

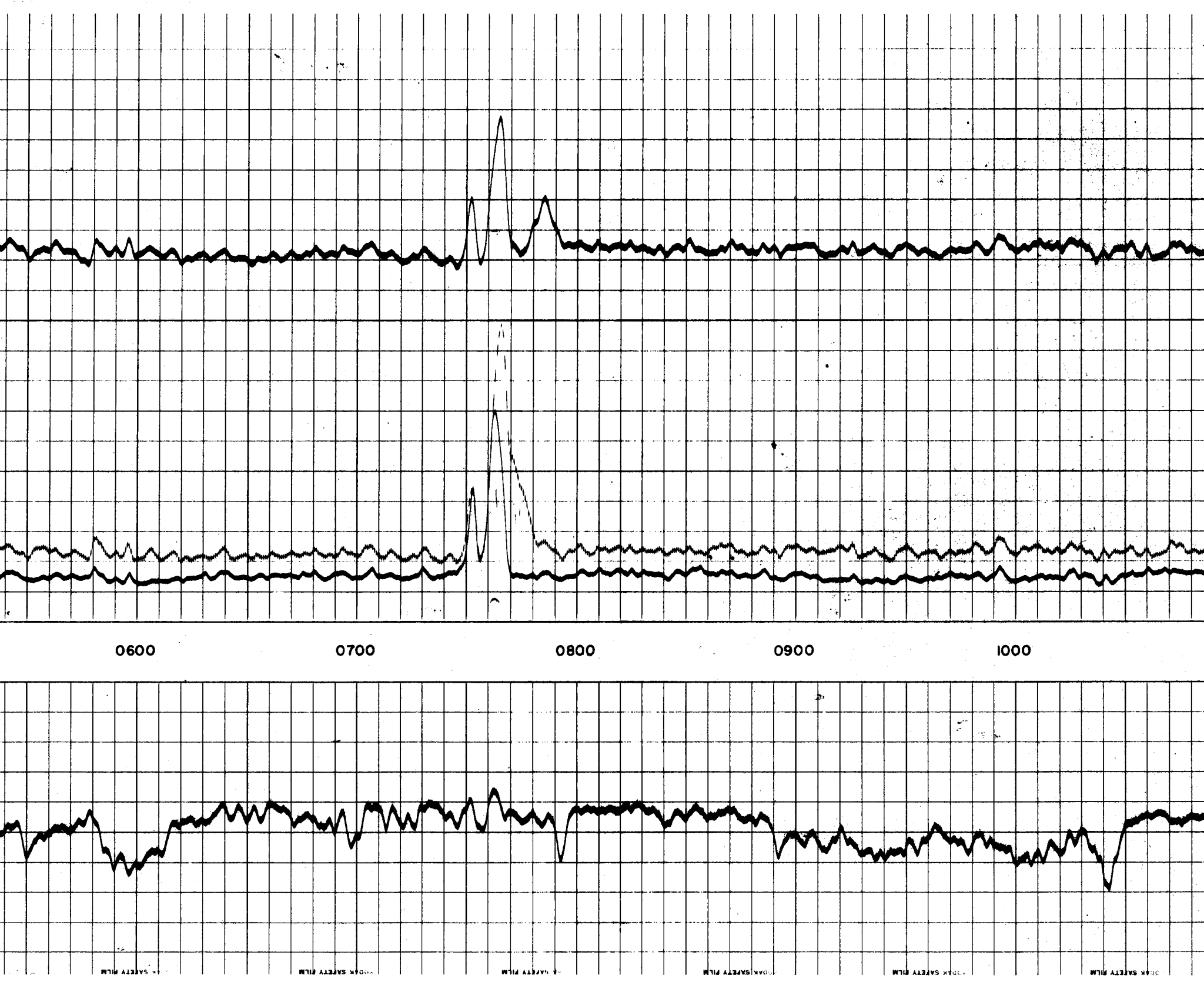

KODAK SAFETY FILM

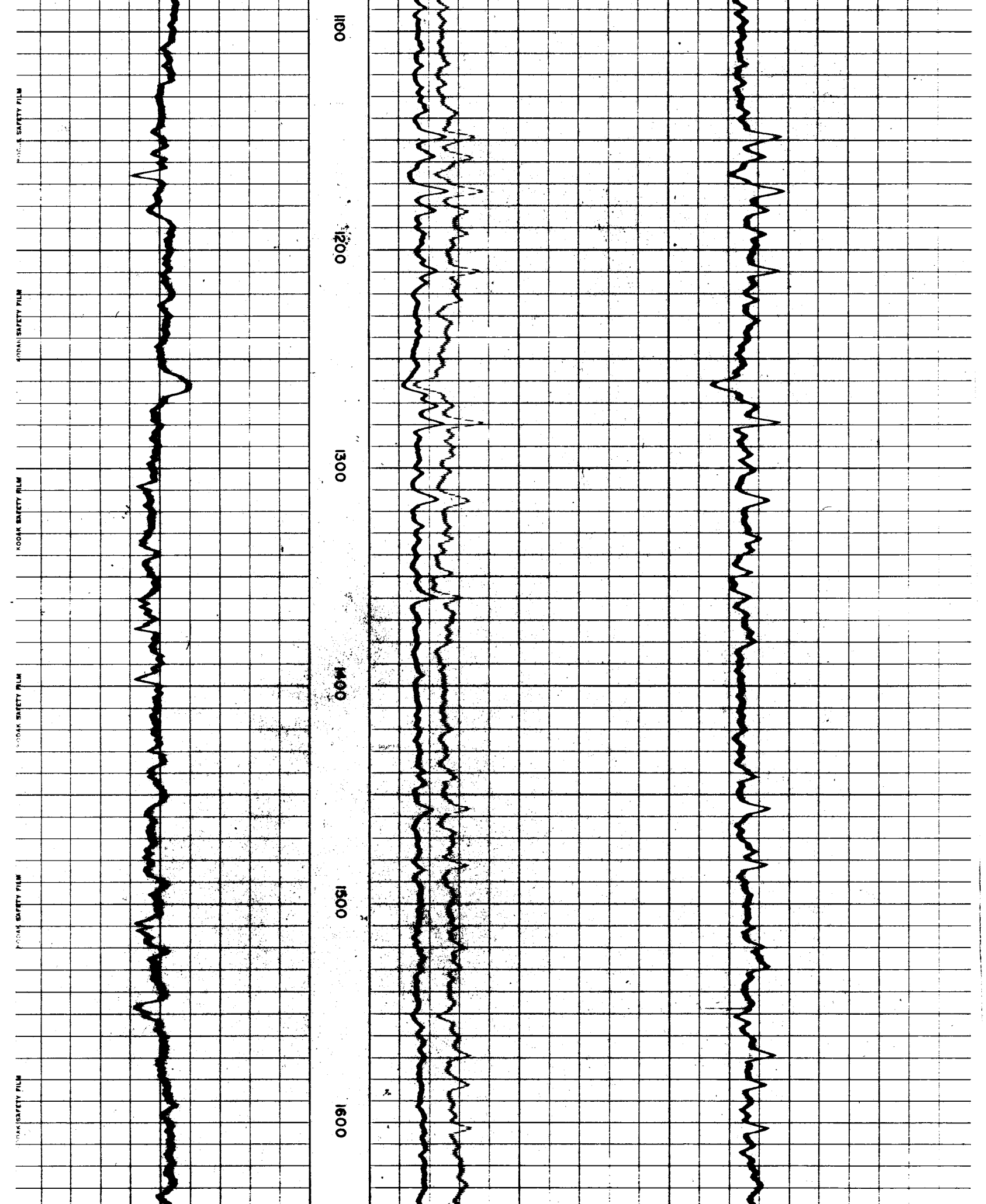

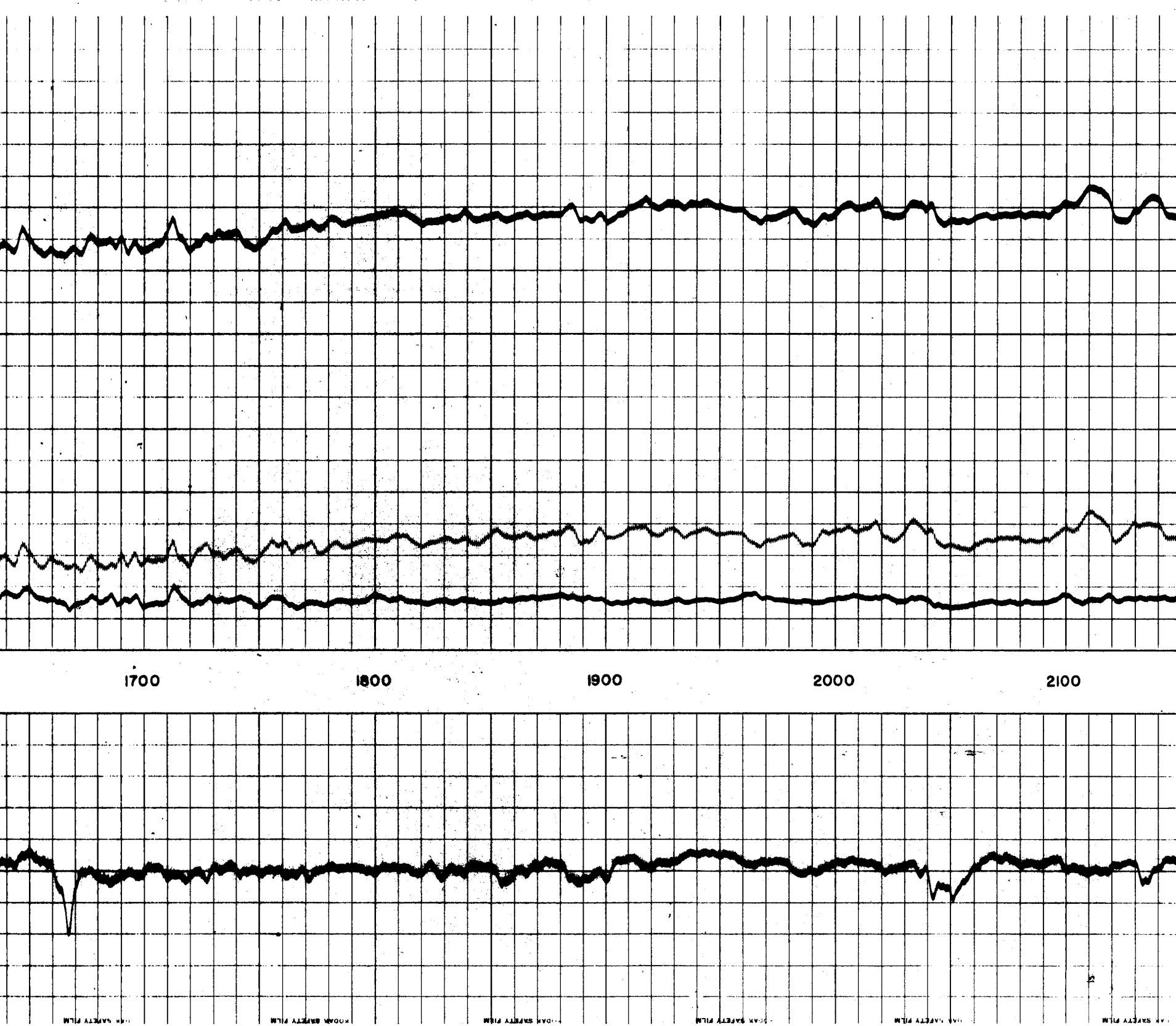

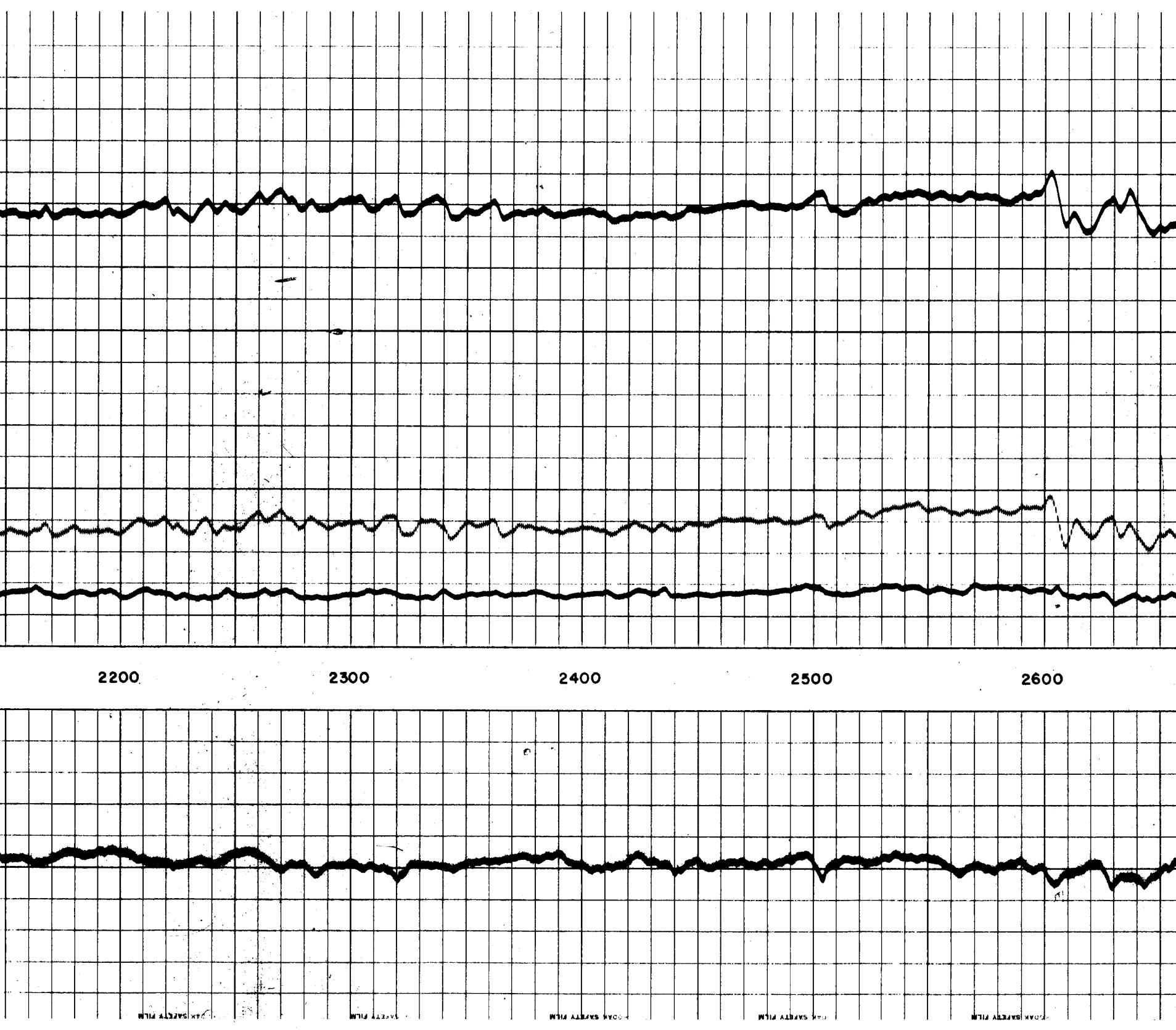

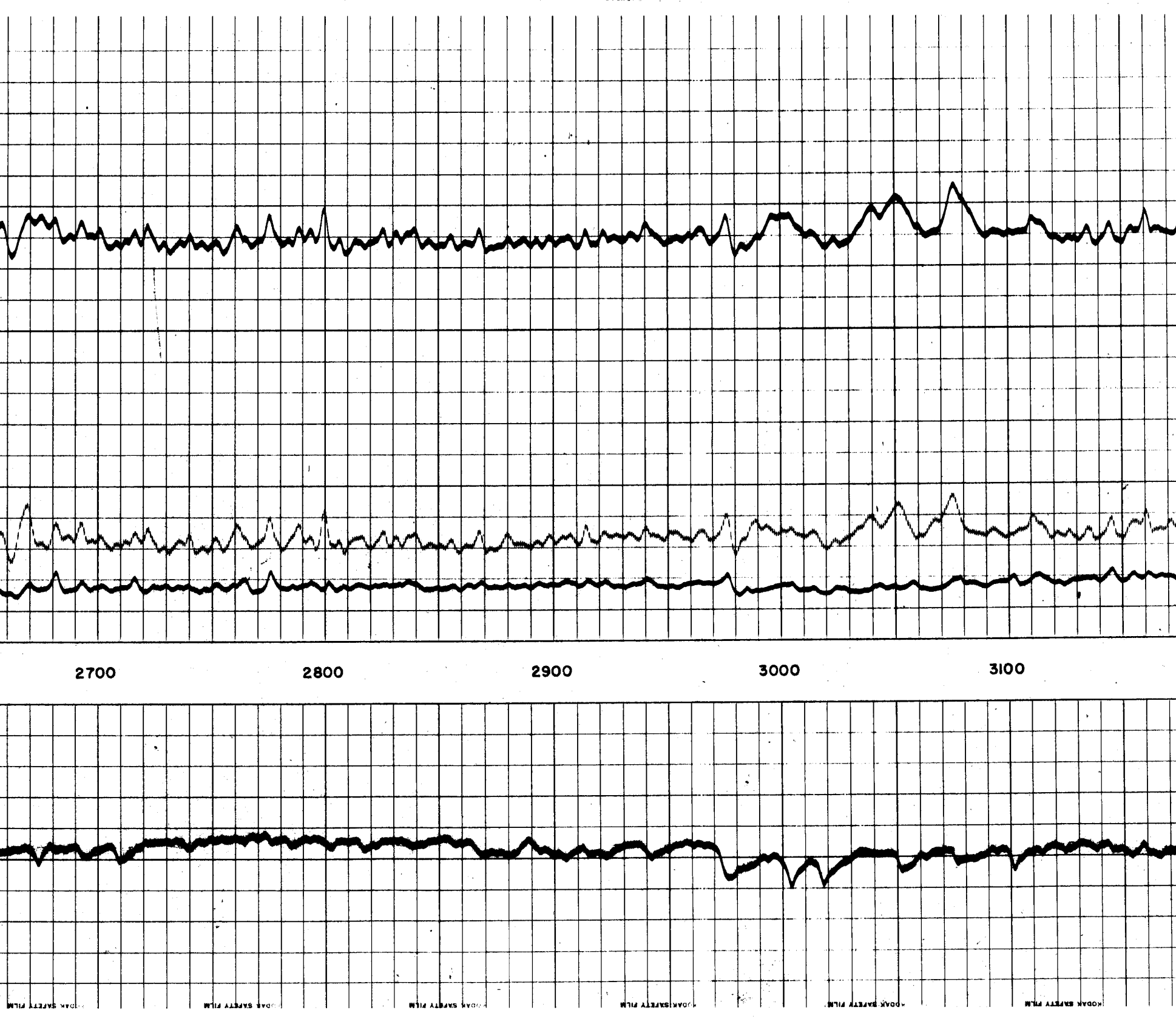

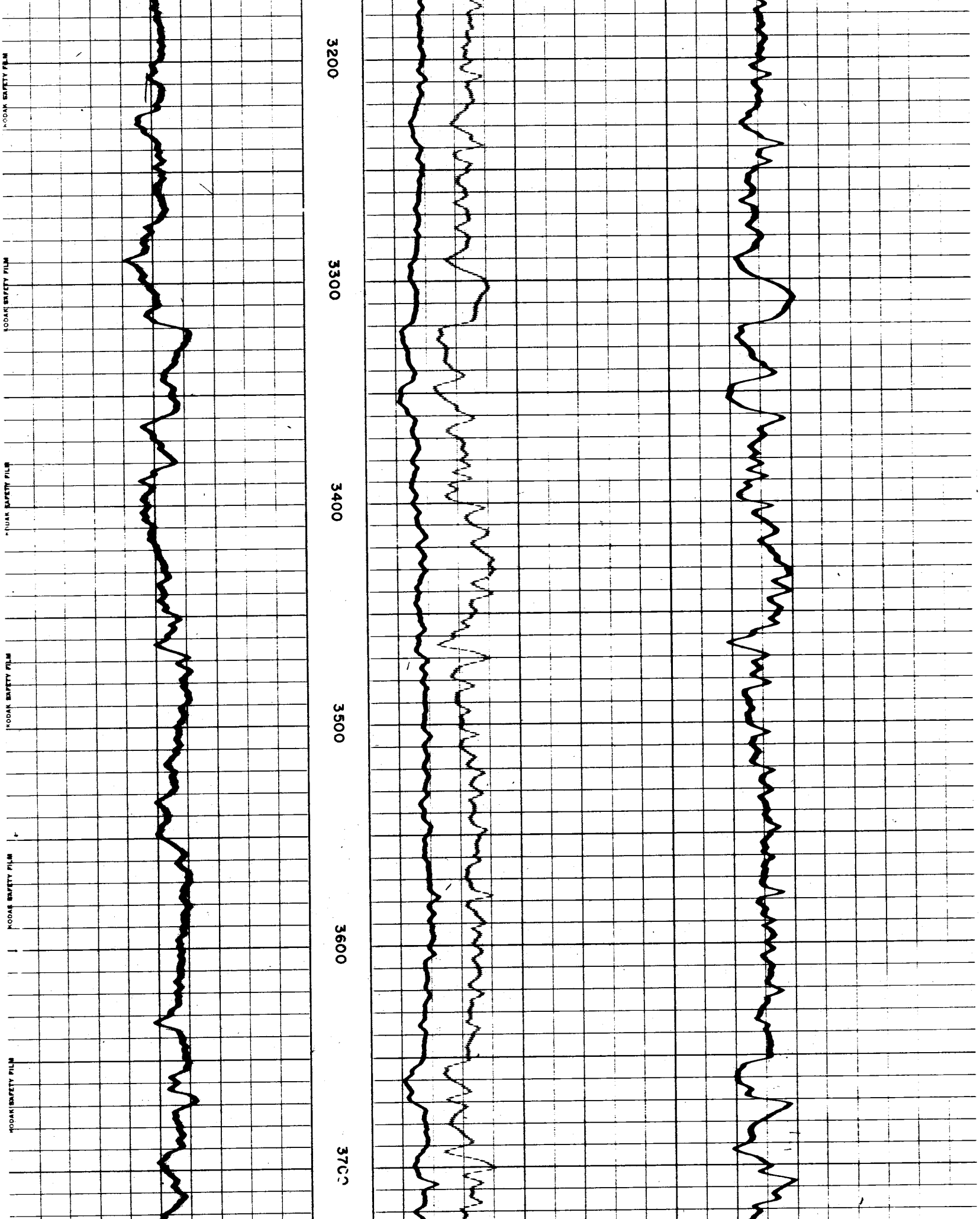

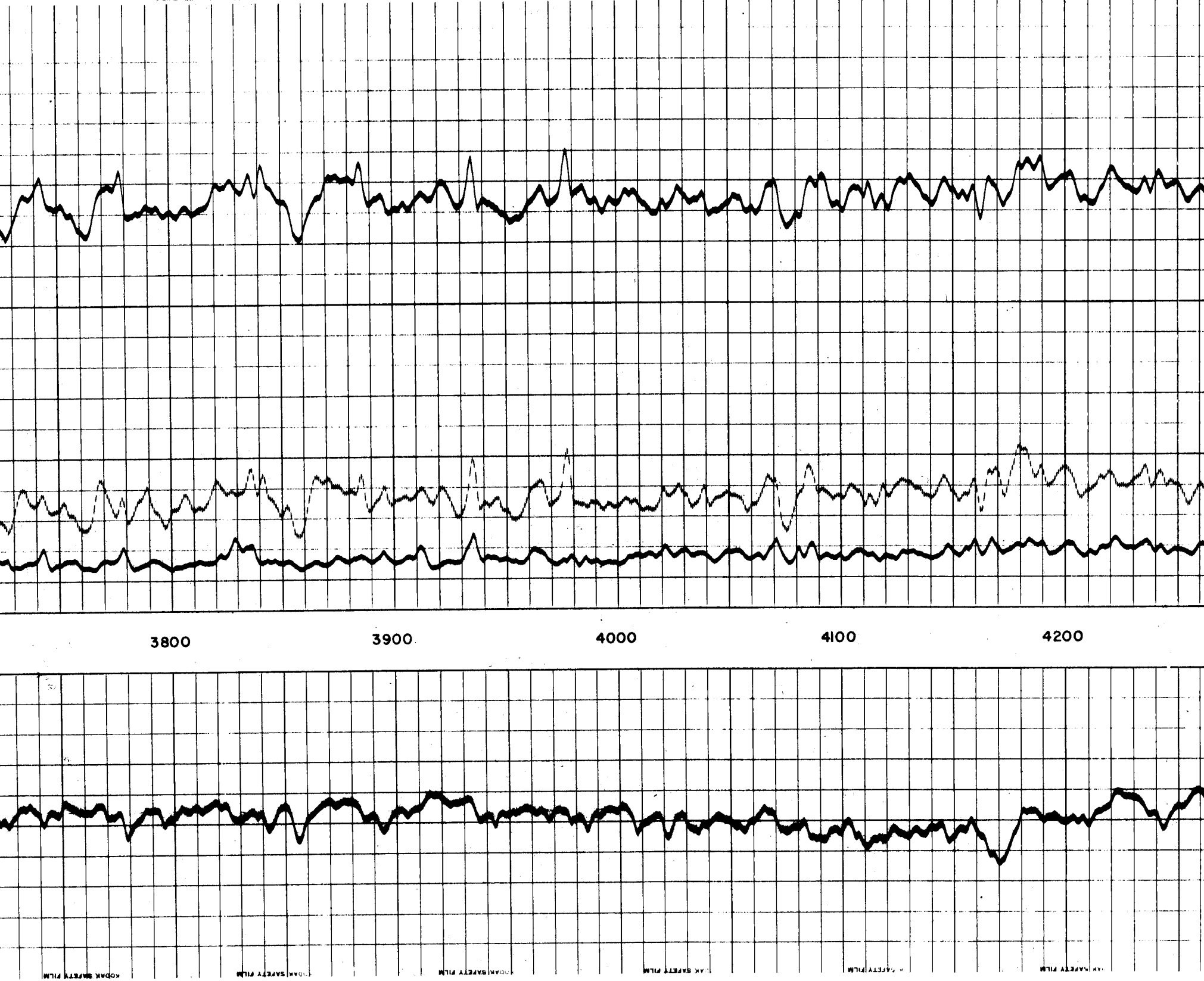

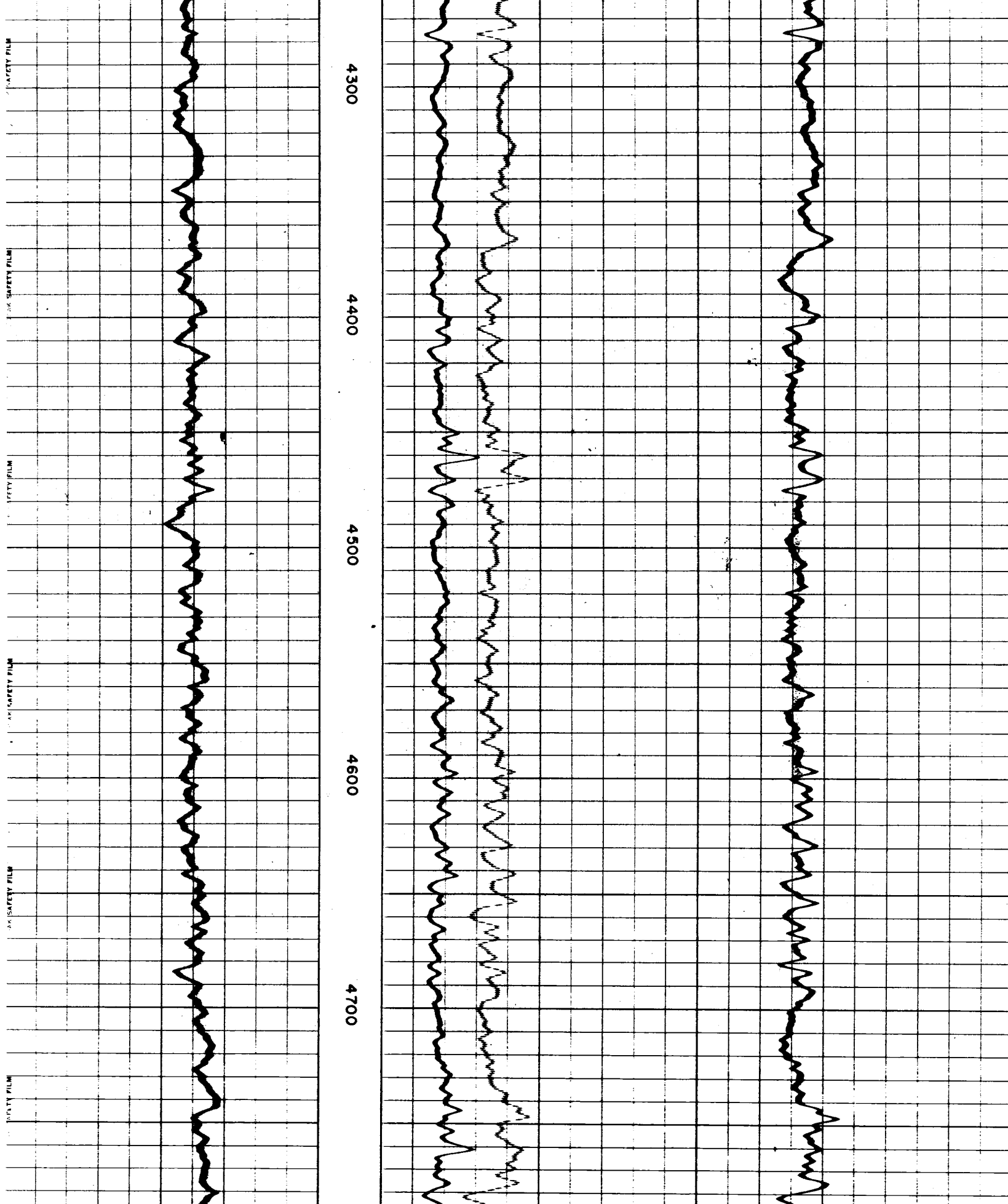

SAFETY FILM
SAFETY FILM
SAFETY FILM
SAFETY FILM
SAFETY FILM
SAFETY FILM

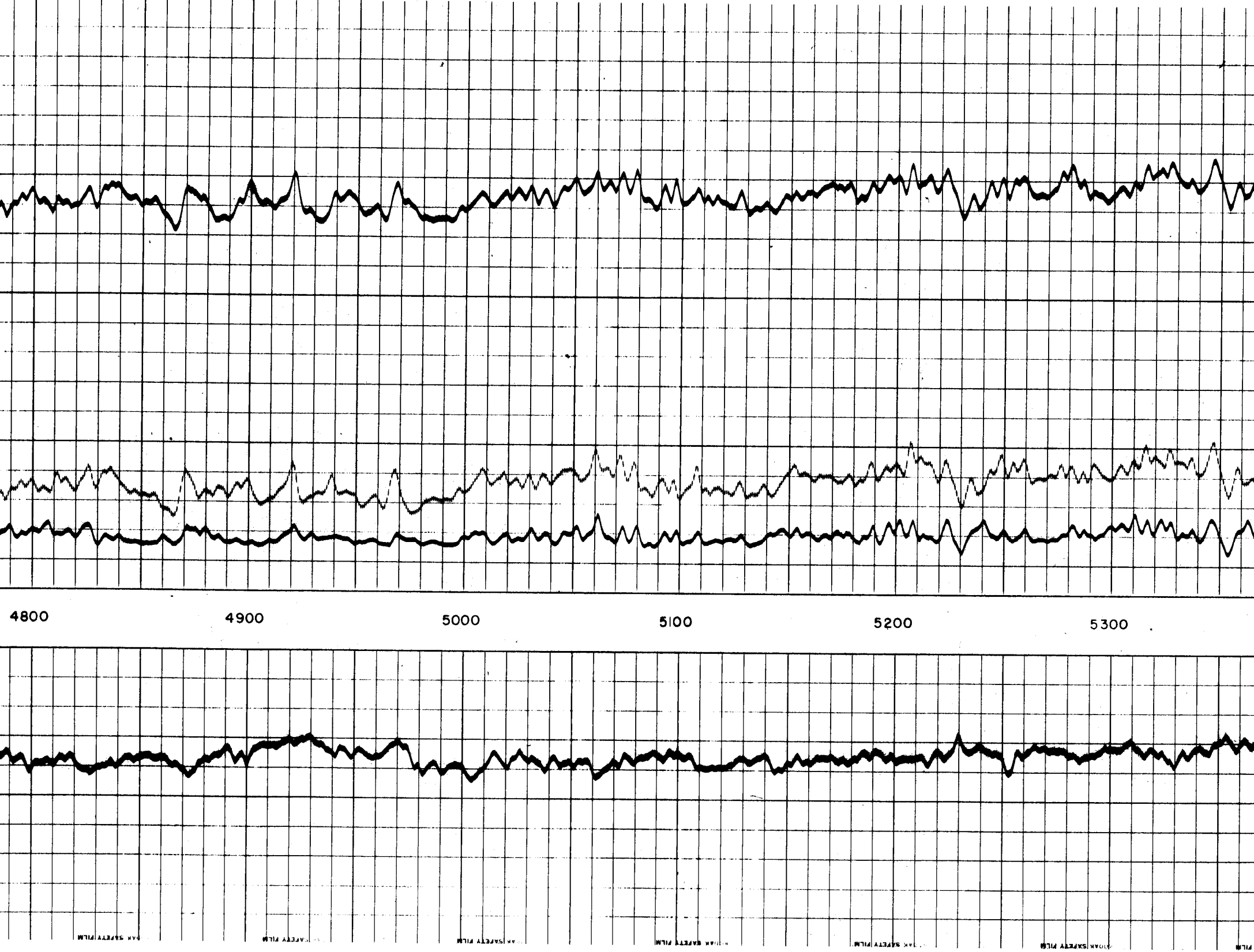

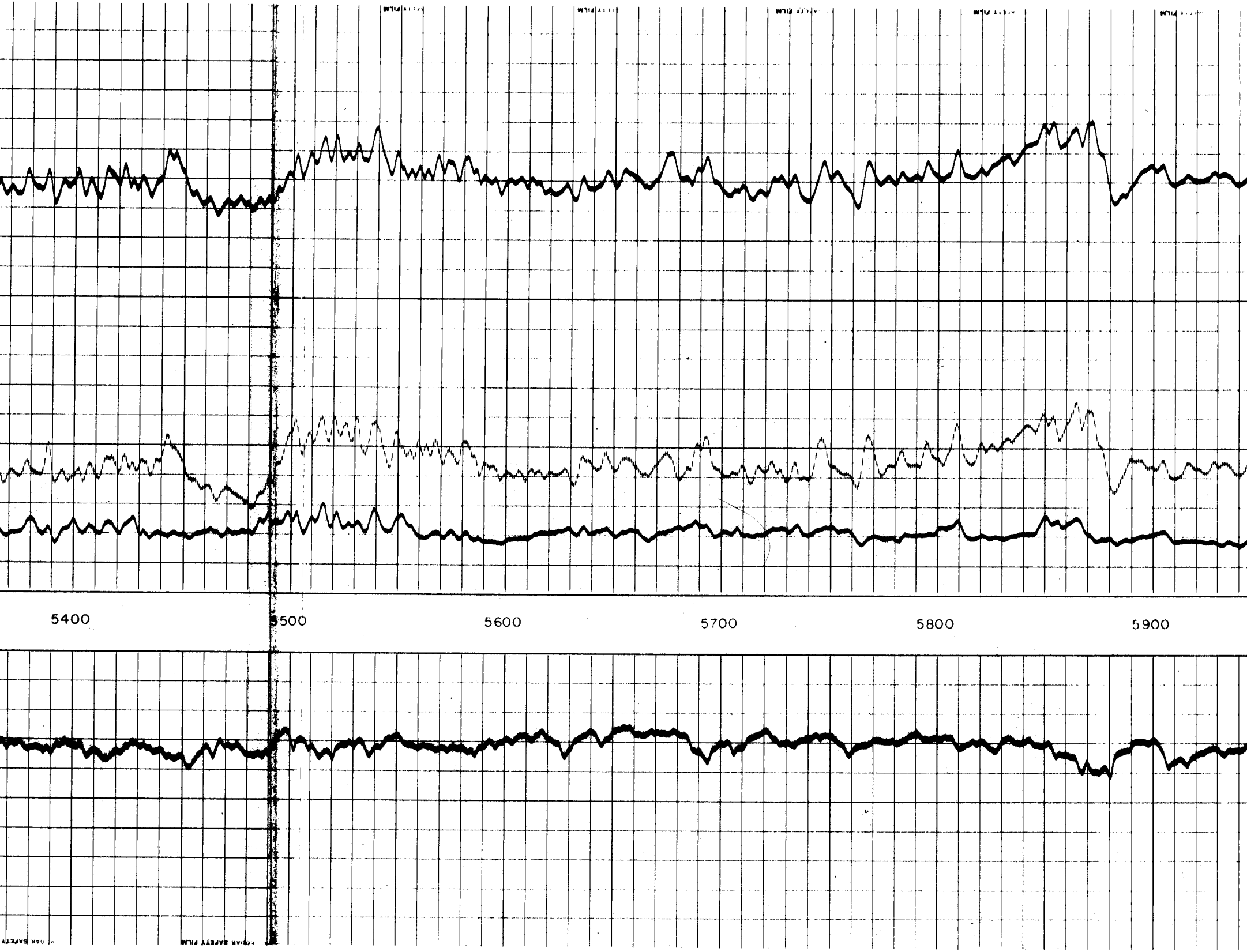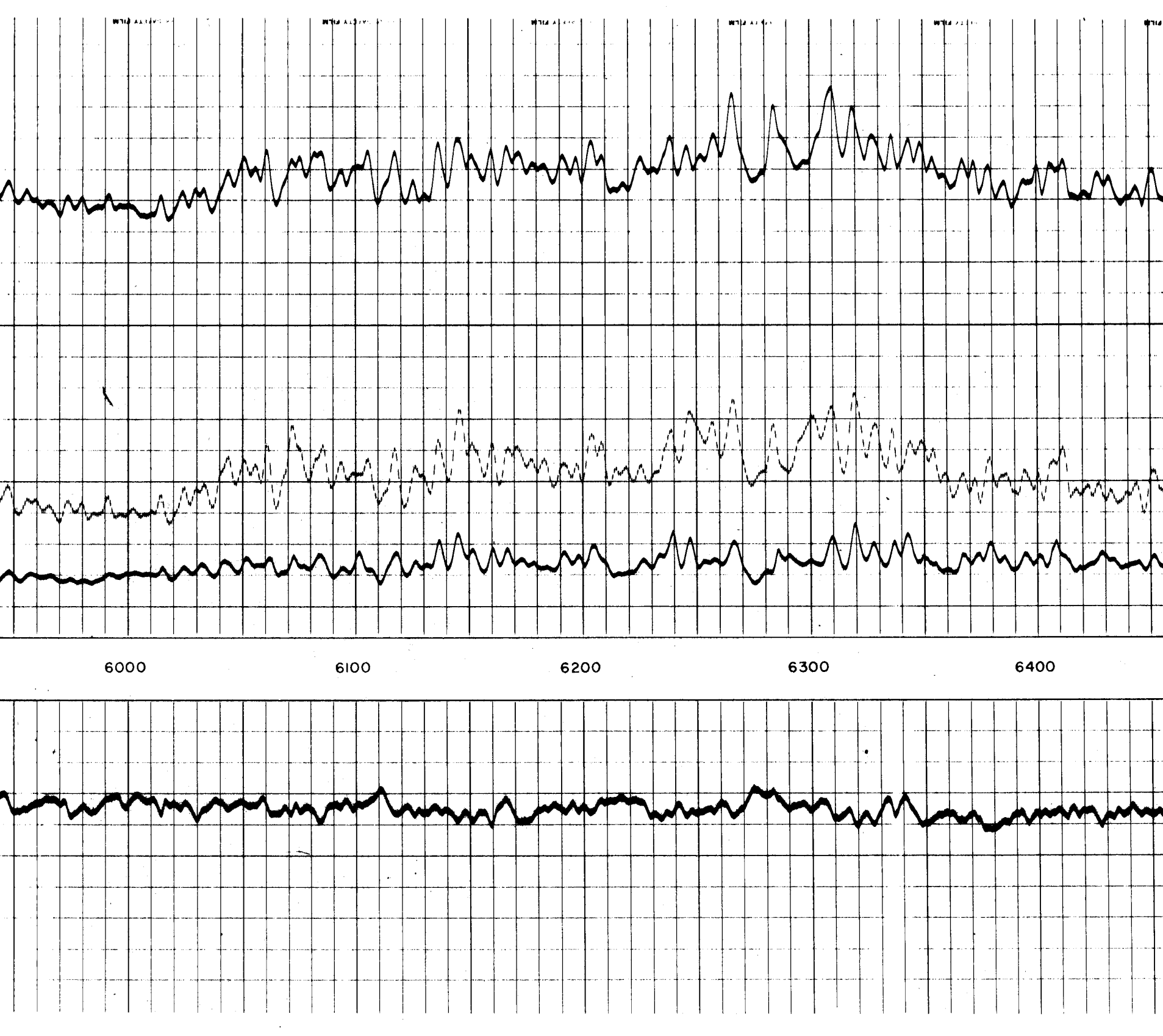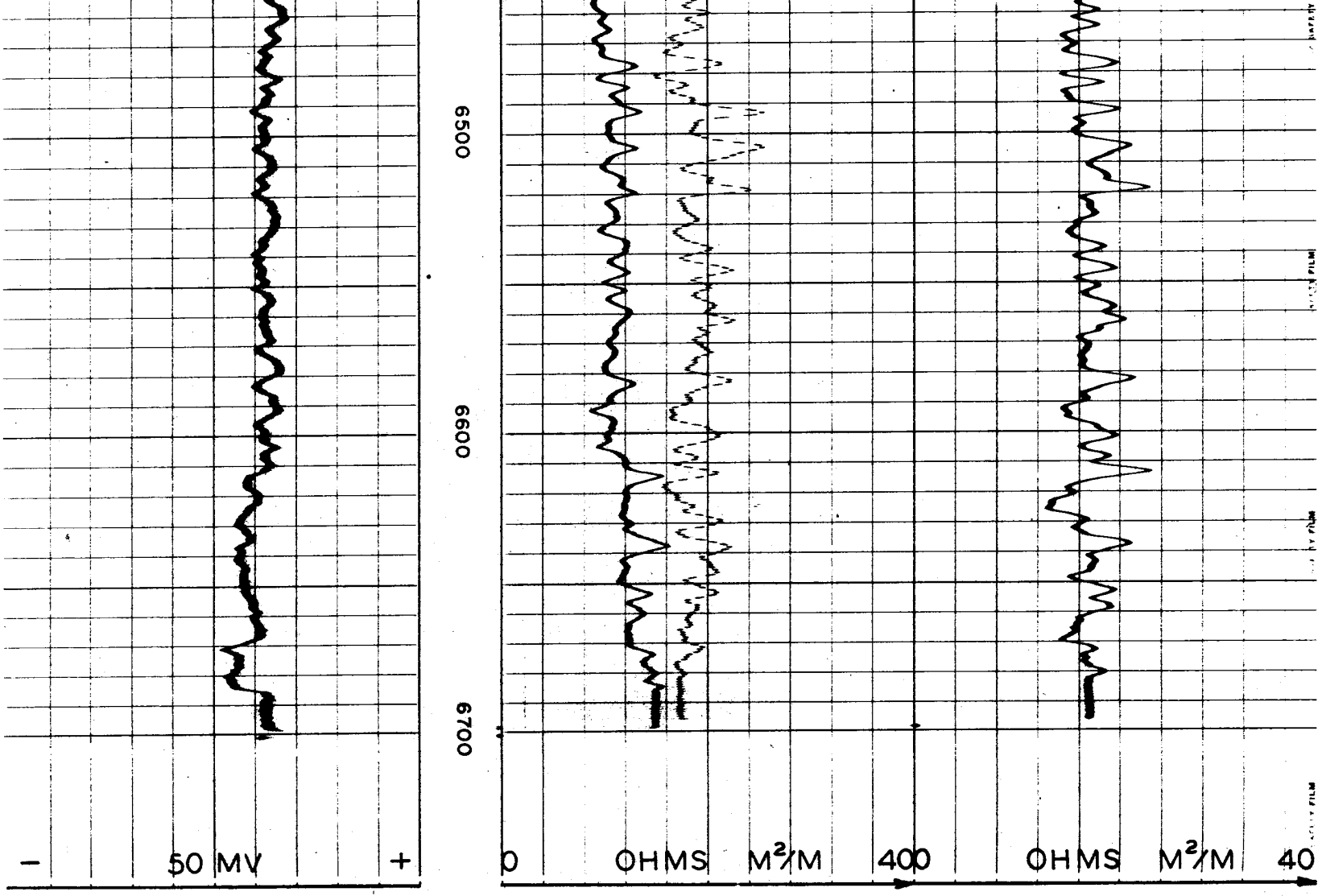KODAK SAFETY FILM