SCHLUMBERGER

GREBE No1 OCS P 093

CONTINUOUS DIPMETER

[illegible]

COUNTY	OFFSHORE
FIELD or LOCATION	NEWPORT
WELL	GREBE NO. 1 DEEPENING OCS P 093
COMPANY	UNION OIL CO.

COMPANY	UNION OIL COMPANY OF CALIFORNIA
WELL	GREBE NO. 1 DEEPENING OCS P 093
FIELD	NEWPORT
LOCATION	X=978,928 Y=327,172
COUNTY	OFFSHORE
STATE	OREGON

OTHER SERVICES

LOCATION OF WELL
X=978,928
Y=327,172

OCS-P-093

TERMINATED

ELEVATION, KB RT 68'
DF
GL

ROLL NO.

RUN No.	THREE	**Mud Nature**	LIGNO SULFONATE
Date	10-[illegible]-66	**Mud Density**	116
Depth Datum	RT	**Mud Viscosity**	77
First Reading	9013	**Mud Resist.**	0.47 @ 80 °F.
Last Reading	5613	**Mud Res. BHT**	0.20 @ 185 °F.
Feet Measured	3400	**Mud pH**	9.5 @ 80 °F.
Csg. Schlum.	5613	**Mud Wtr. Loss**	2.5 CC 30 min.
Csg. Driller	5613	**Log Speed**	44 FPM
Depth Reached	9016	**Bit Size**	6 3/4
Bottom Driller	9050	**Mag. Declin.**	
Truck No.	OSU-C 60	**Sonde No.**	J 113
Recorded By	HALL	**DCM No.**	A 184
Witness	BRAISLIN	**Opr. Rig Time**	4 HR.

NOTED NOV 3, 1966 [illegible]ER

NOTED NOV 7 1966 CYPHER

NOTED . LAVELLE

REMARKS CHECK IF USED: UG ☒ CG ☐ SAH ☐

DIRECTION OF DEVIATION
REFERRED TO MAGNETIC NORTH

MEASURE TO THE RIGHT FROM DASHED TRACE (RELATIVE BEARING) TO SOLID TRACE (AZIMUTH NO. 1) COUNTING 40° PER DIVISION.

EXAMPLES: DEVIATION DIRECTION 120°

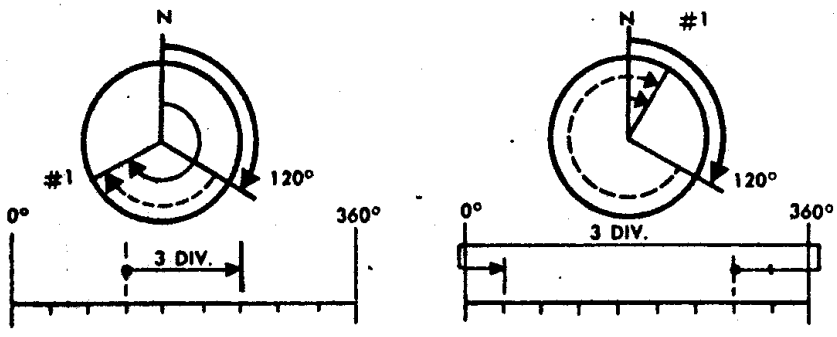

ROLL NO.	INTERVAL

ORIENTATION	DEPTHS	CORRELATION CURVES RESISTIVITY →	CALIPER

AZIMUTH NO. 1 ELECTRODE
FROM MAGNETIC NORTH

0° 120° 240° 360°
N E S W N

RELATIVE BEARING

NO. 1 ————

NO. 2 — — — — —

NO. 3 ——— ——— ———

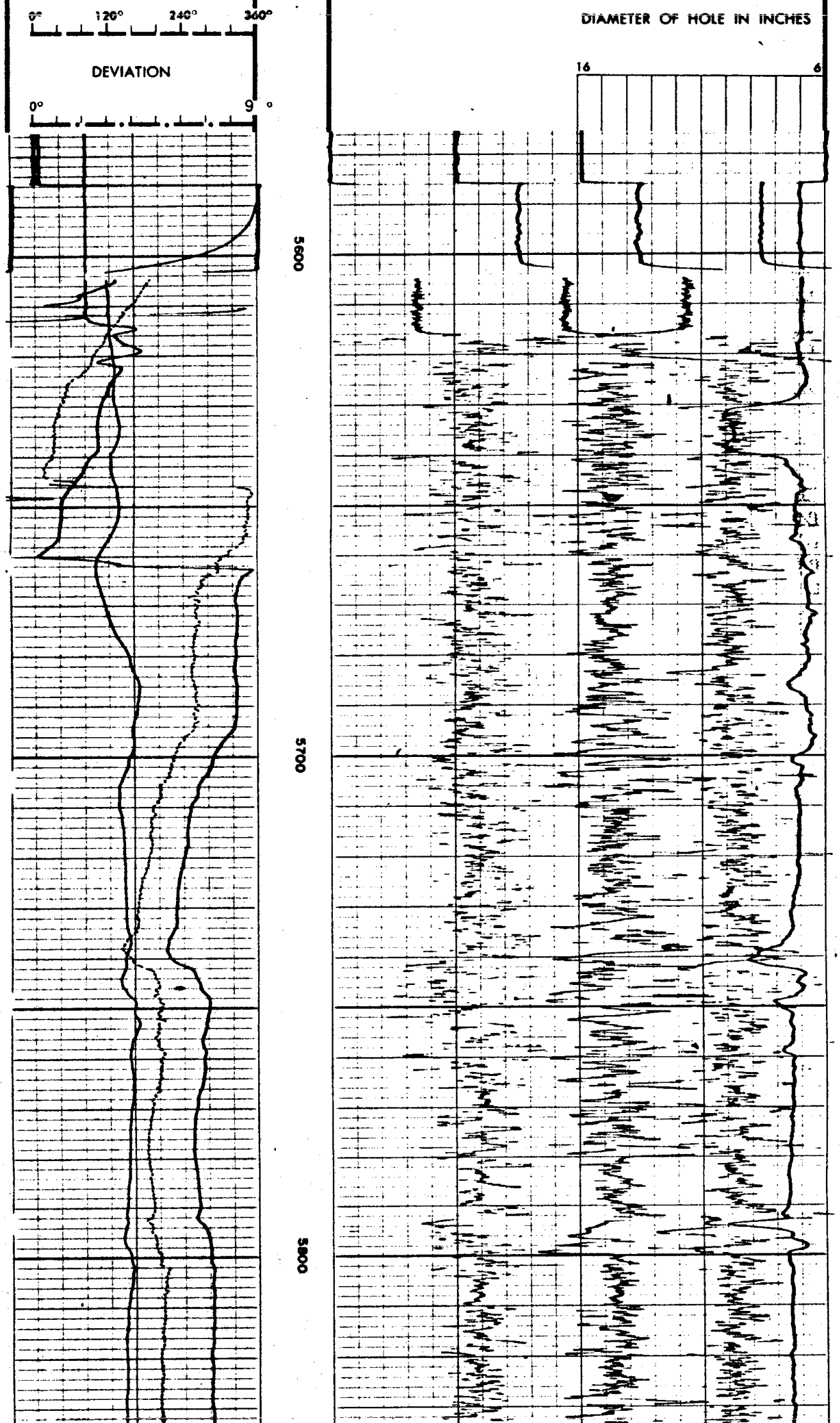

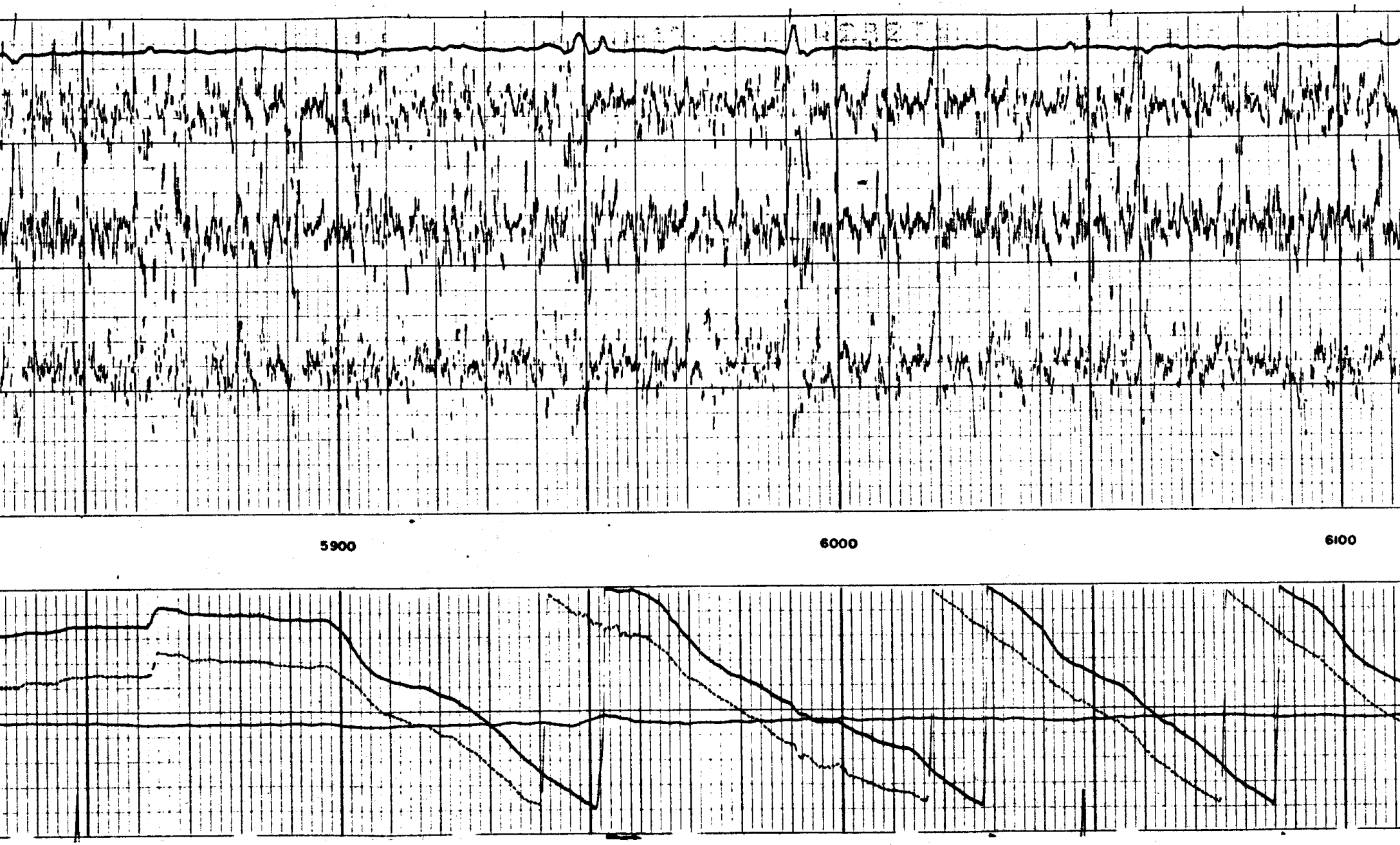

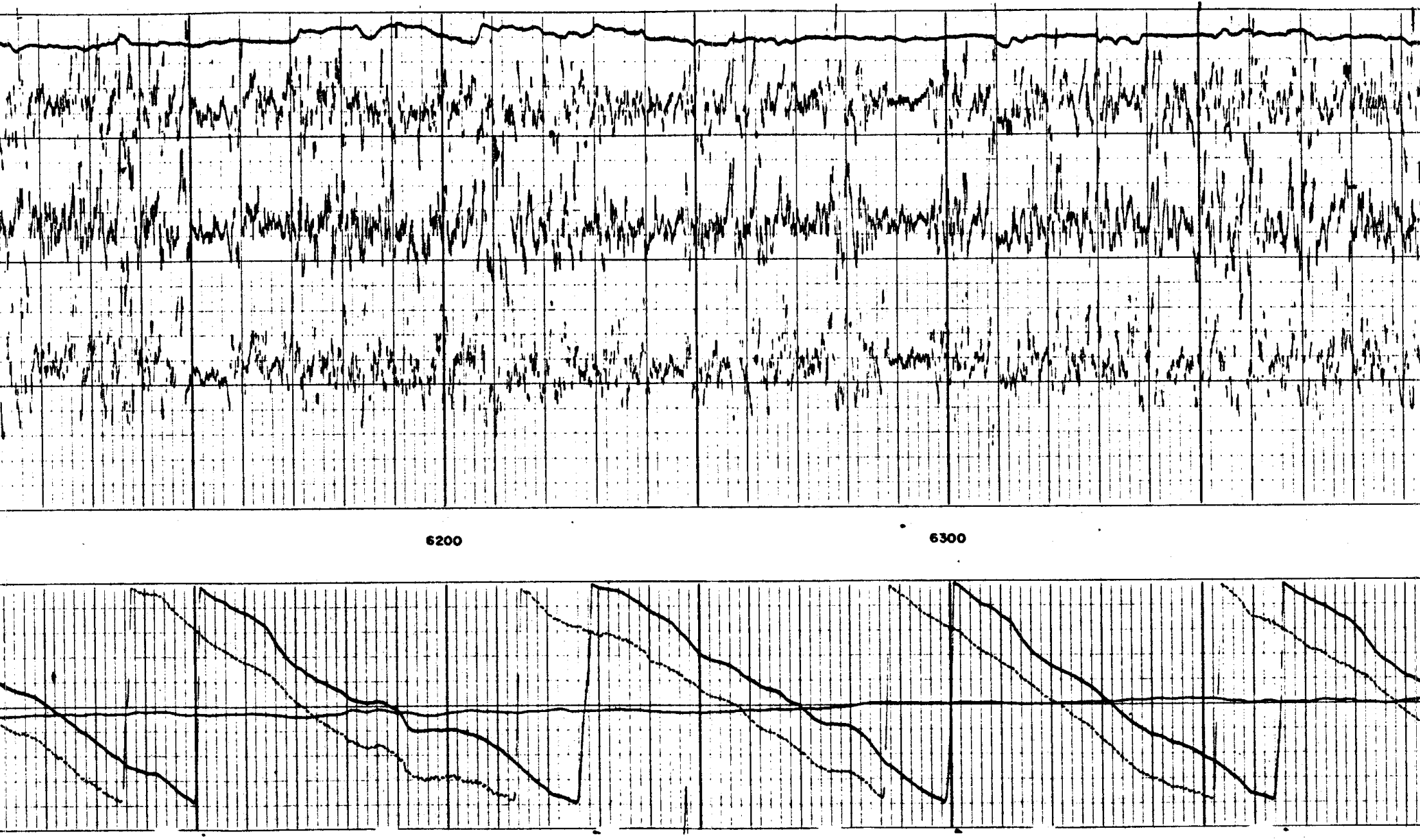

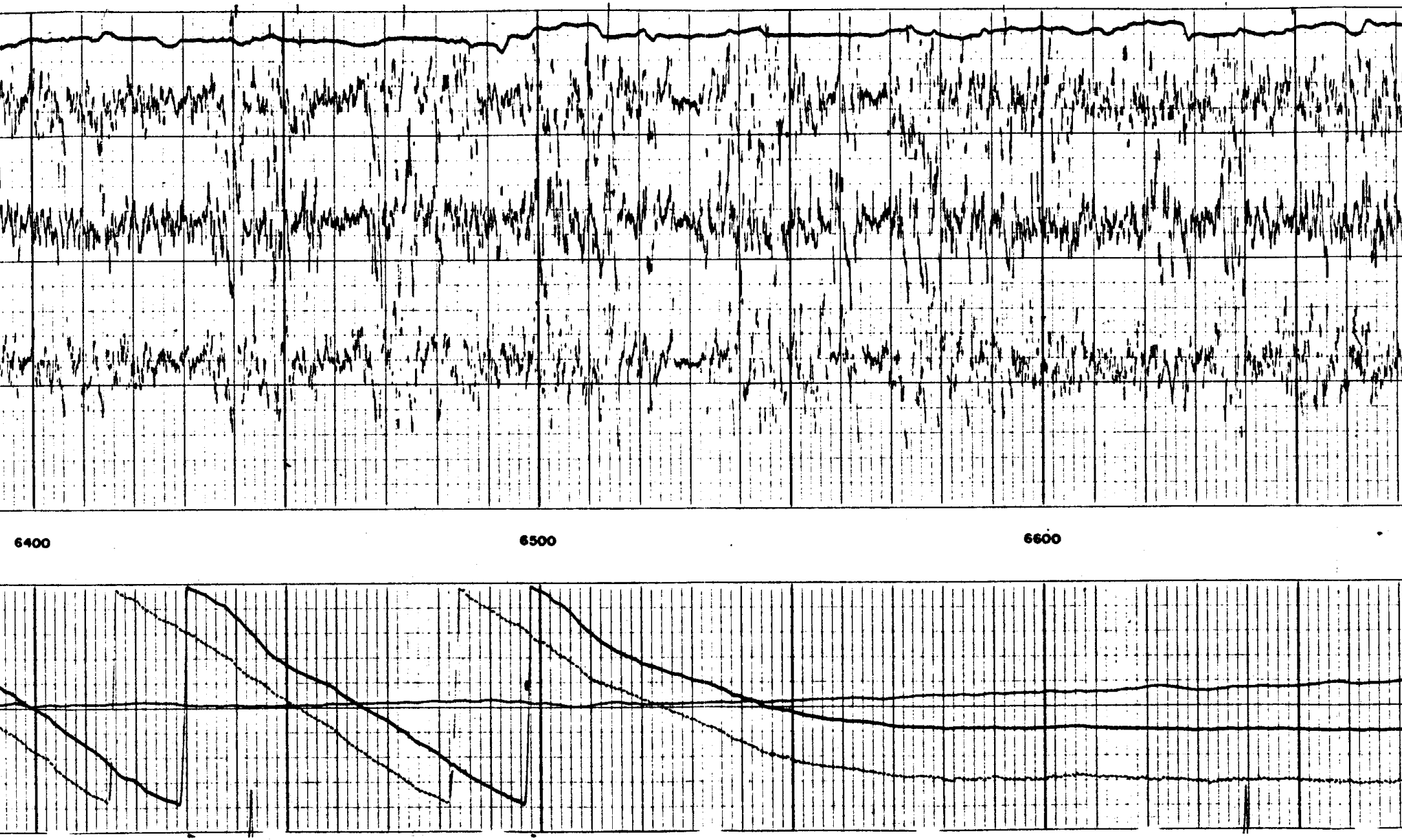

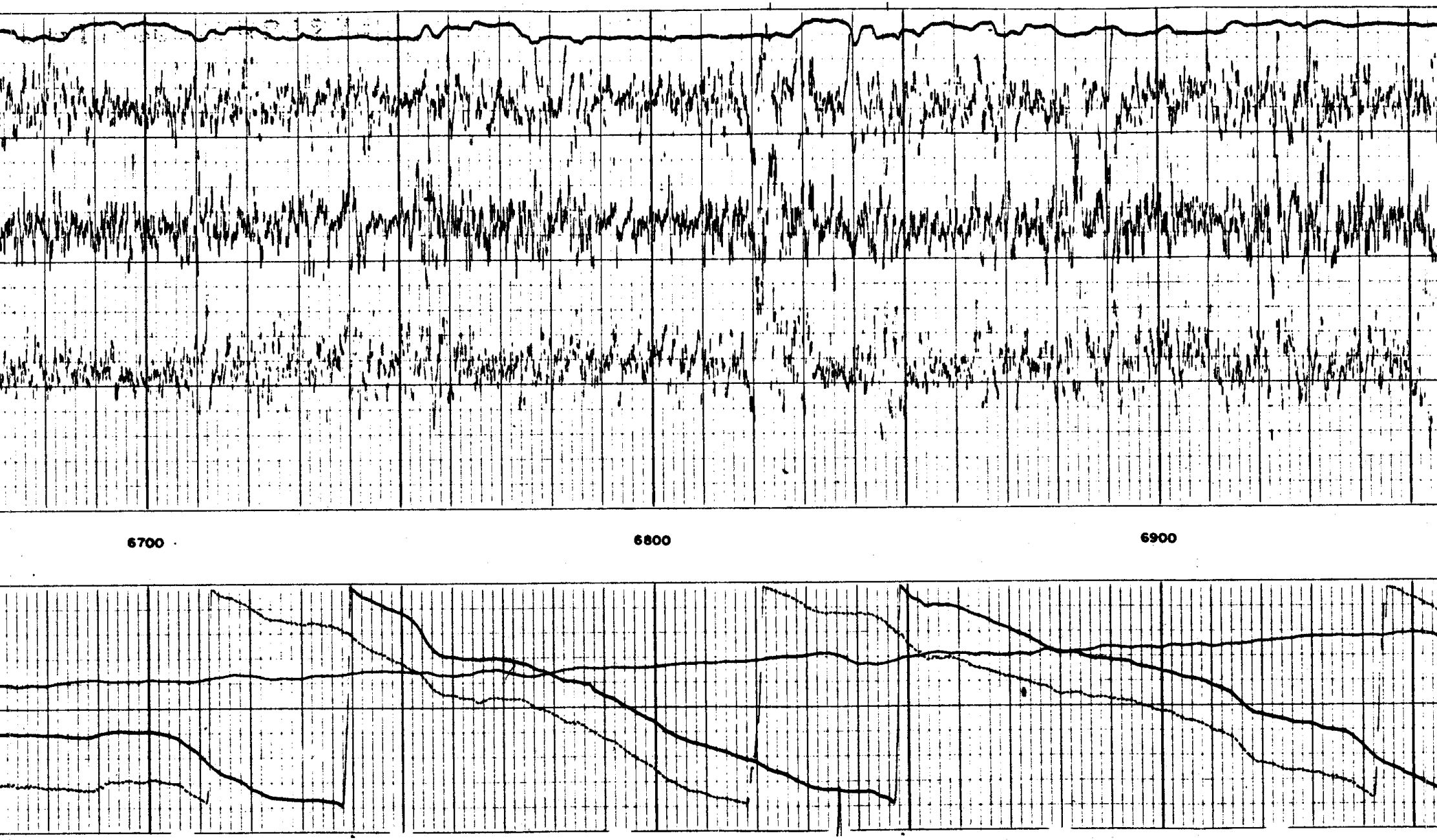

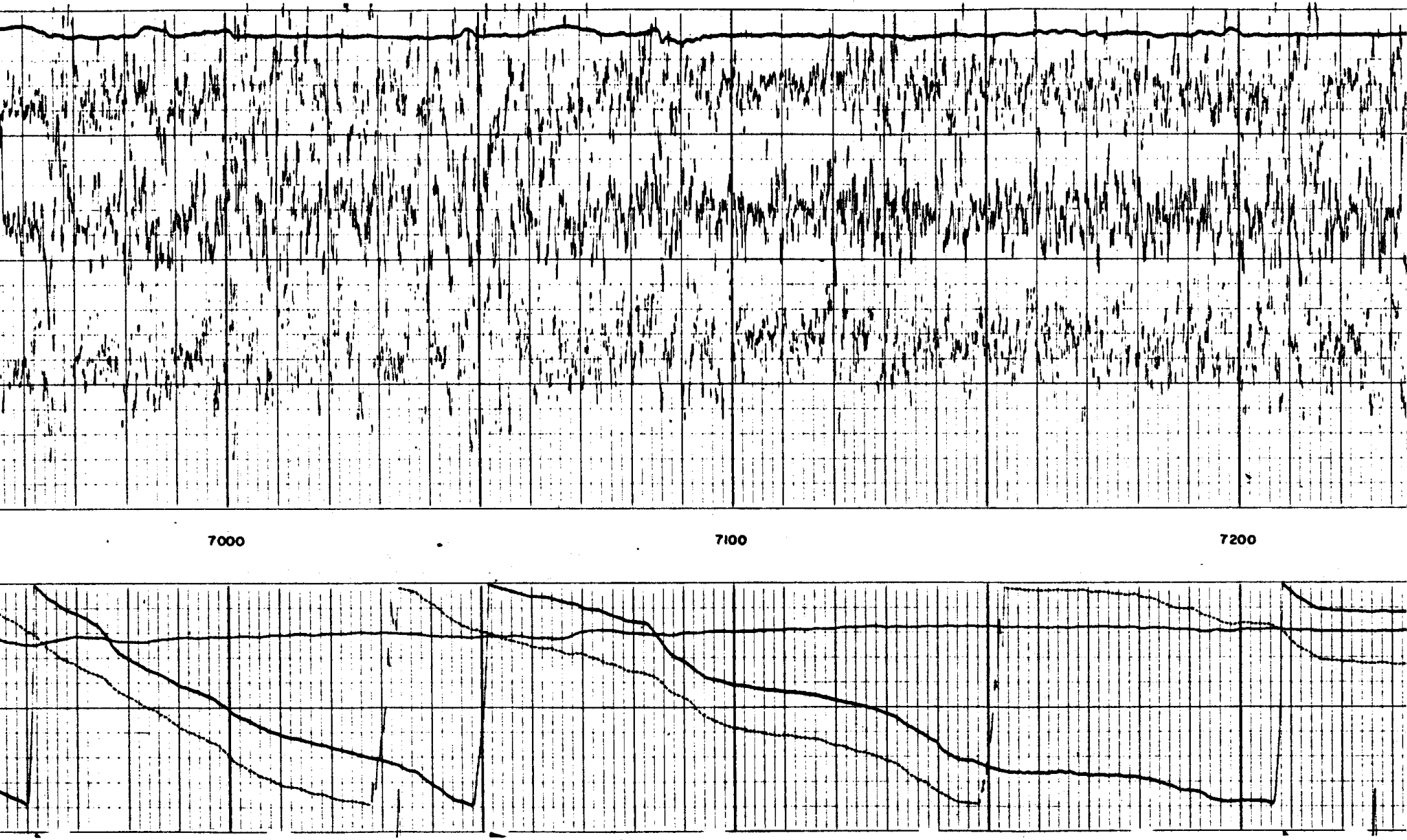

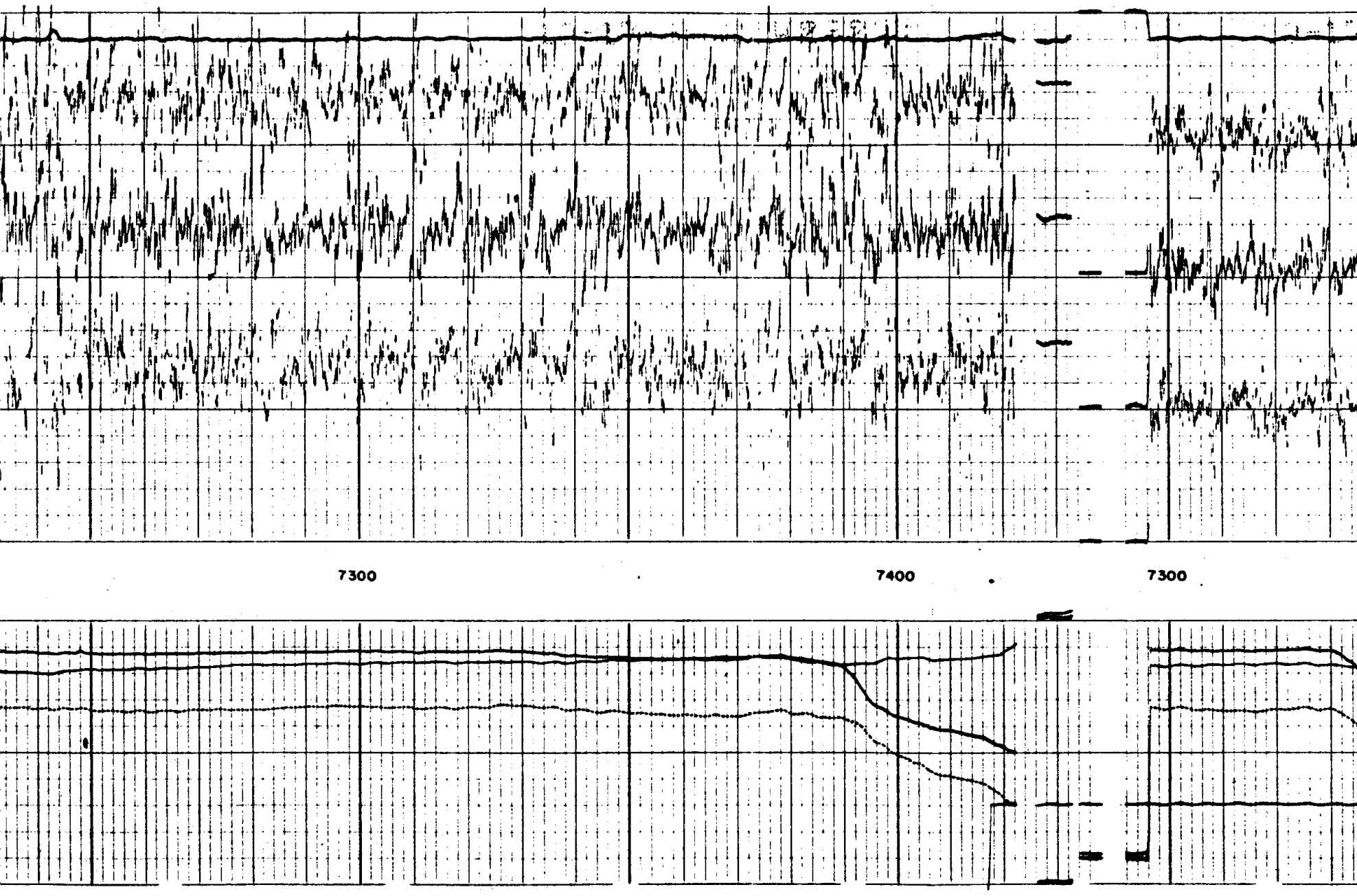

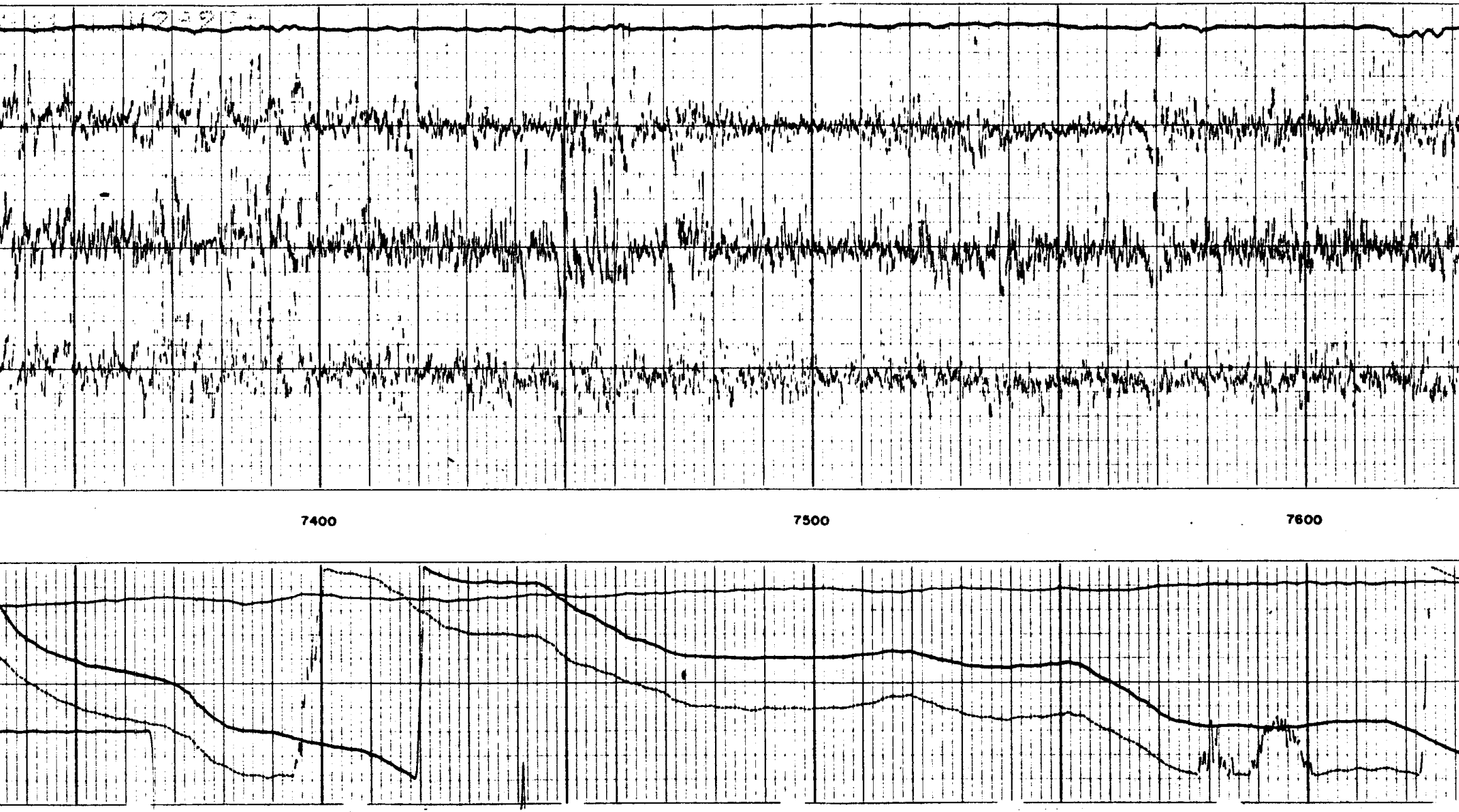

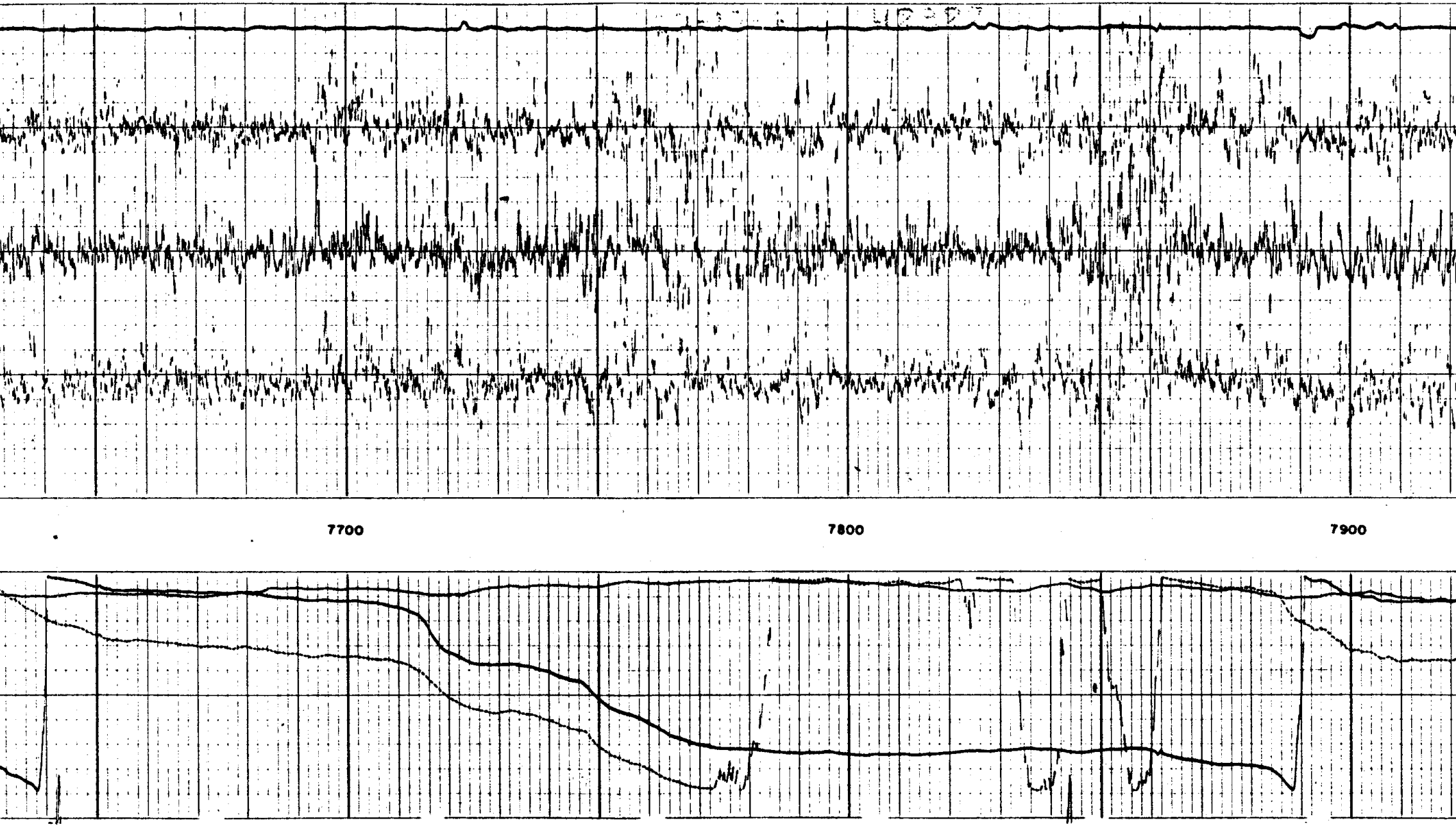

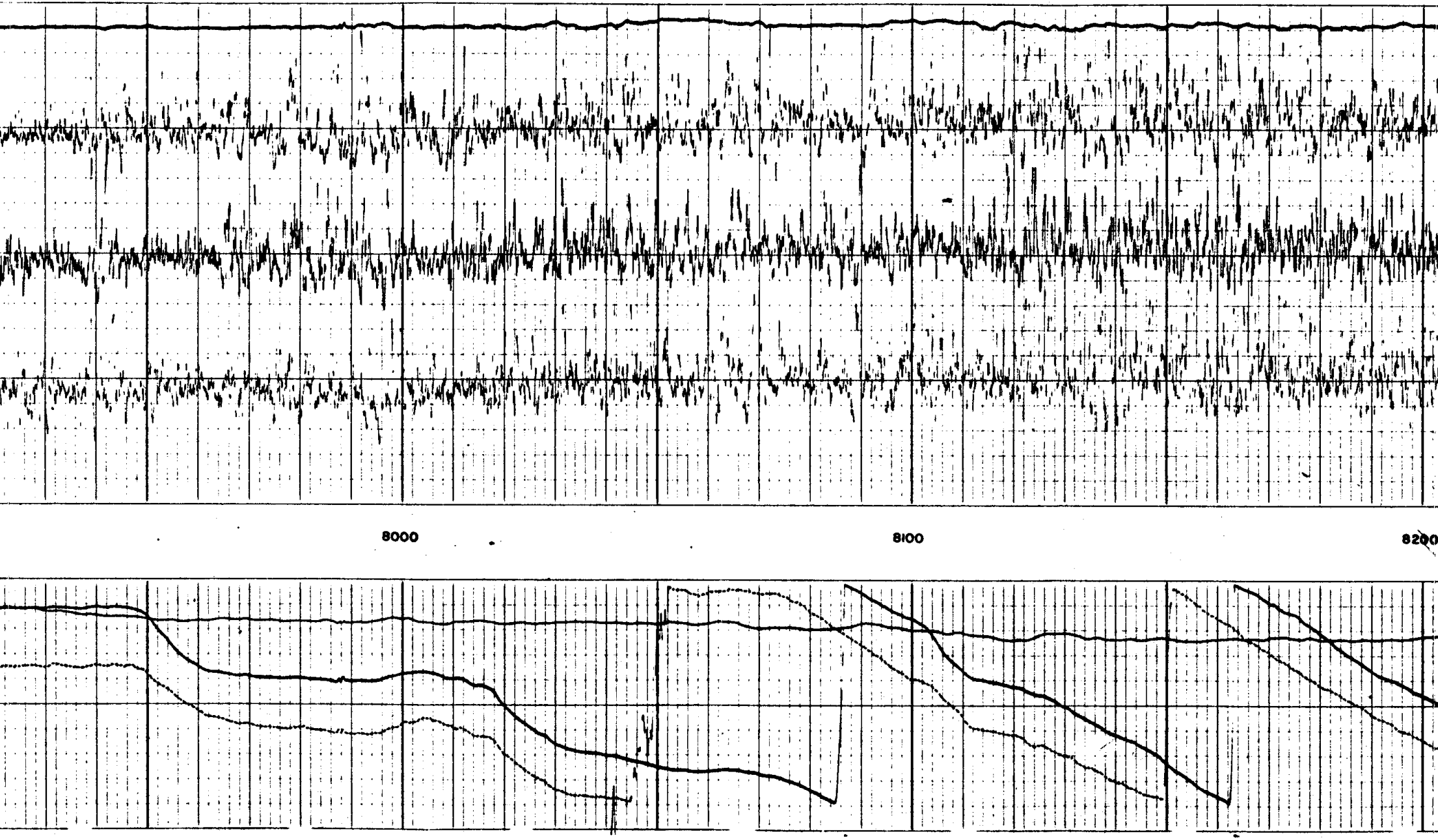

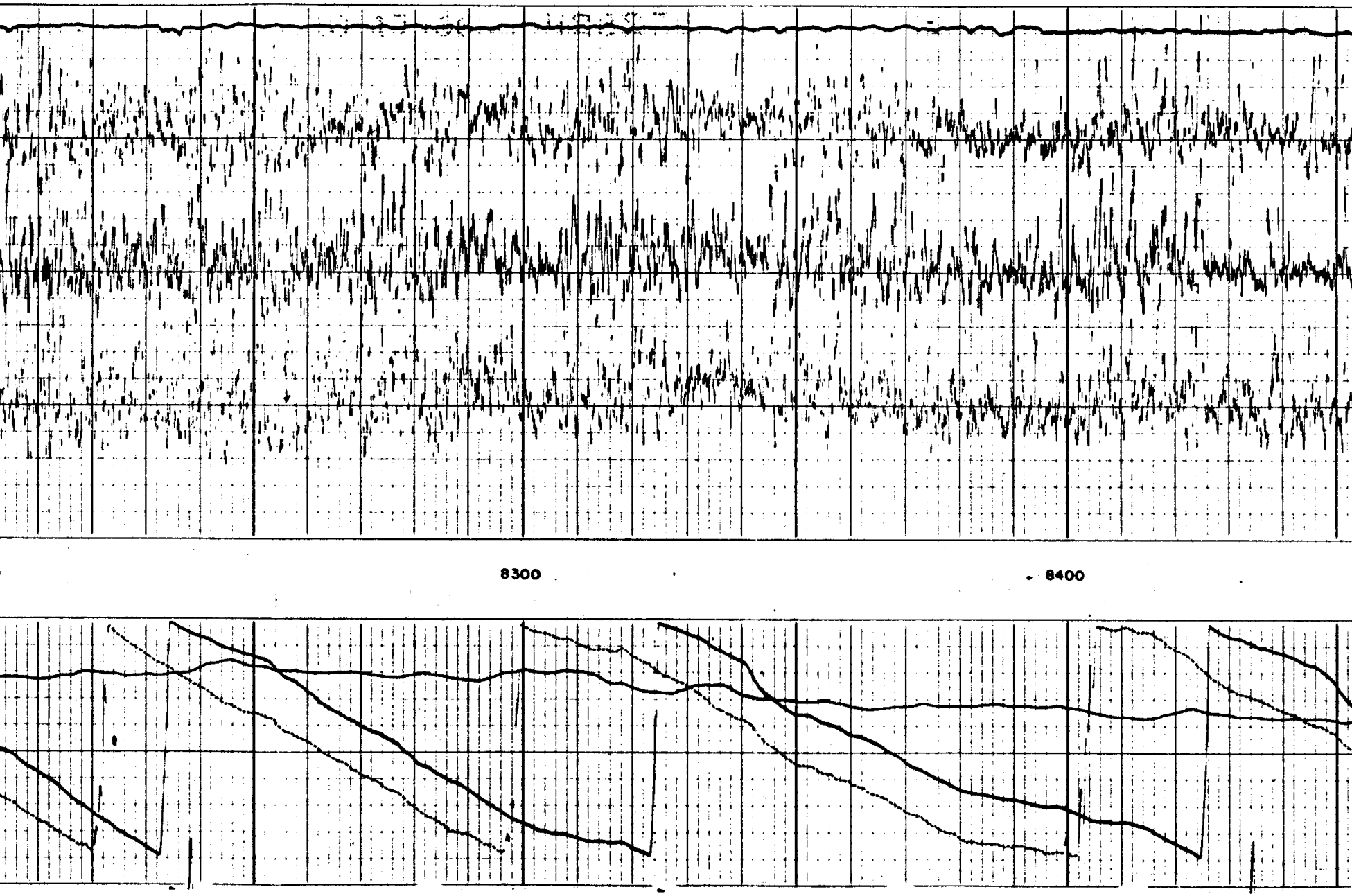

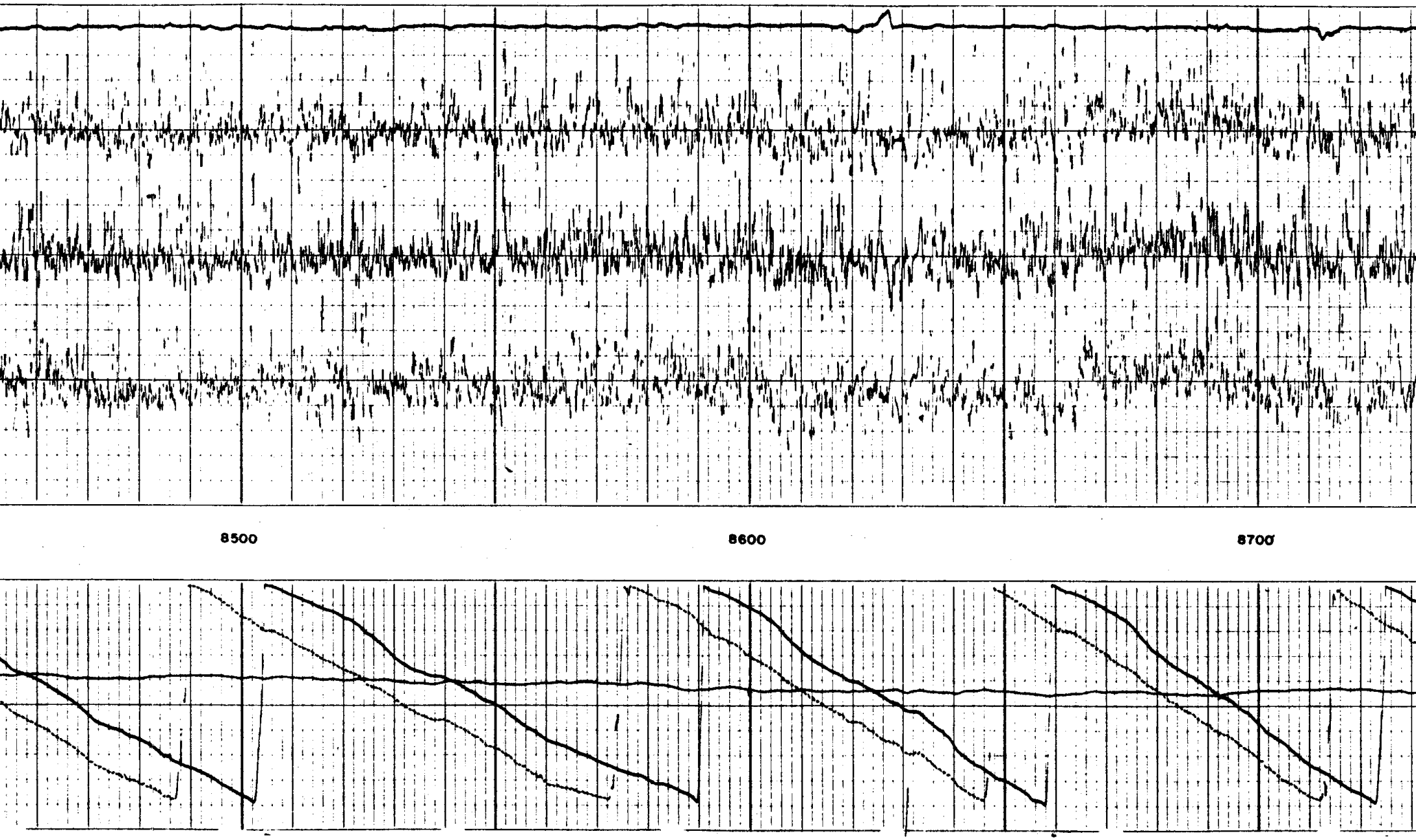

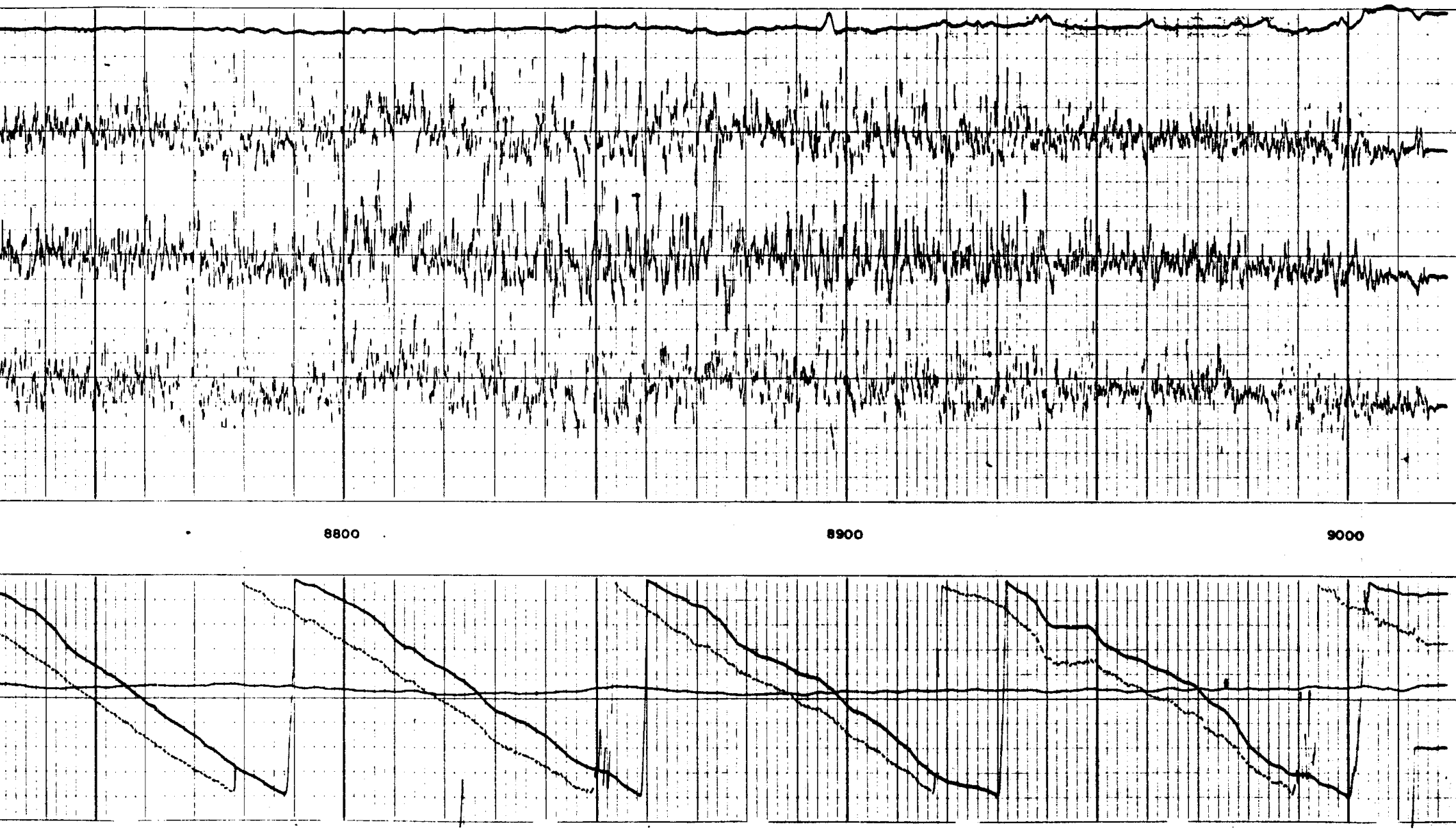

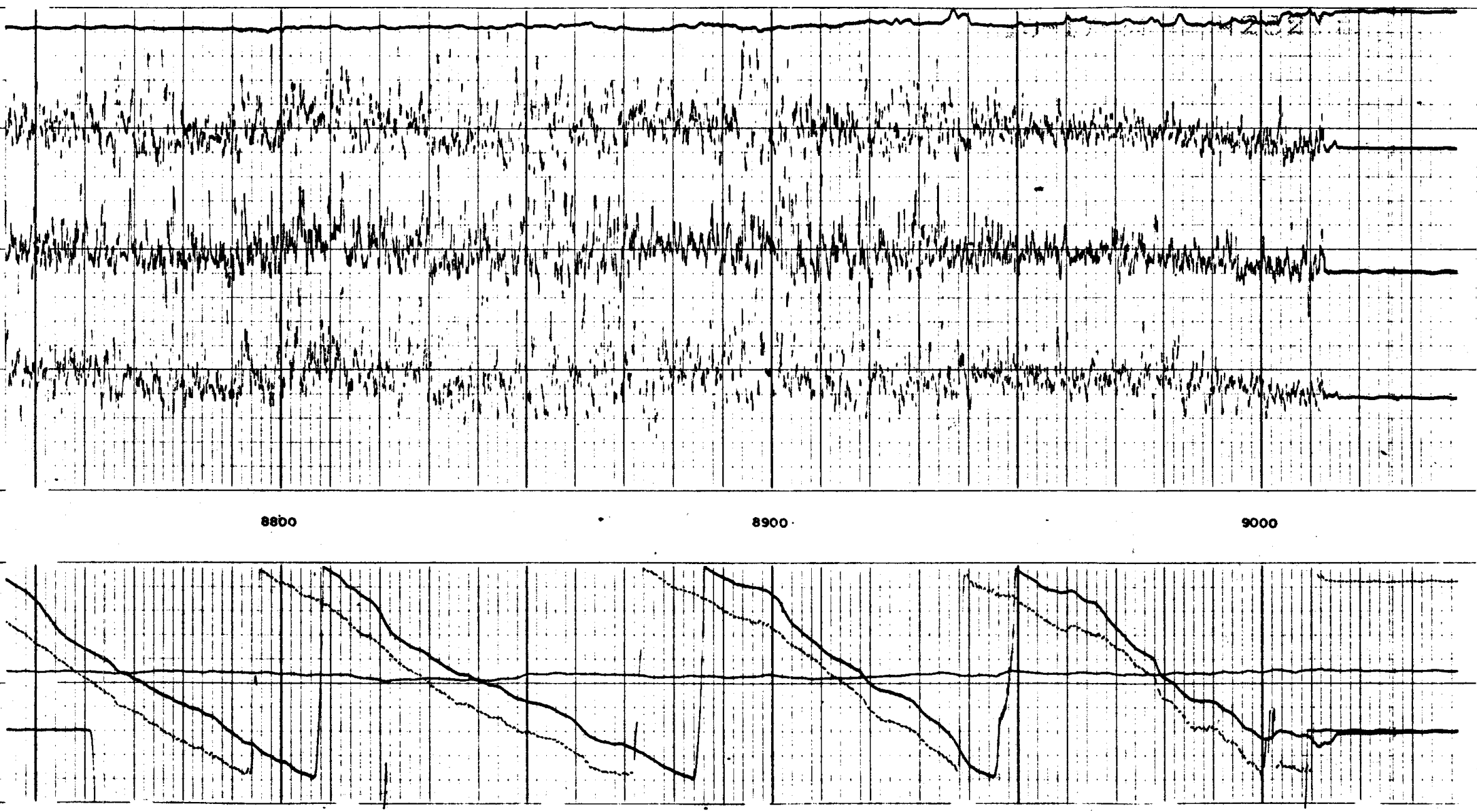

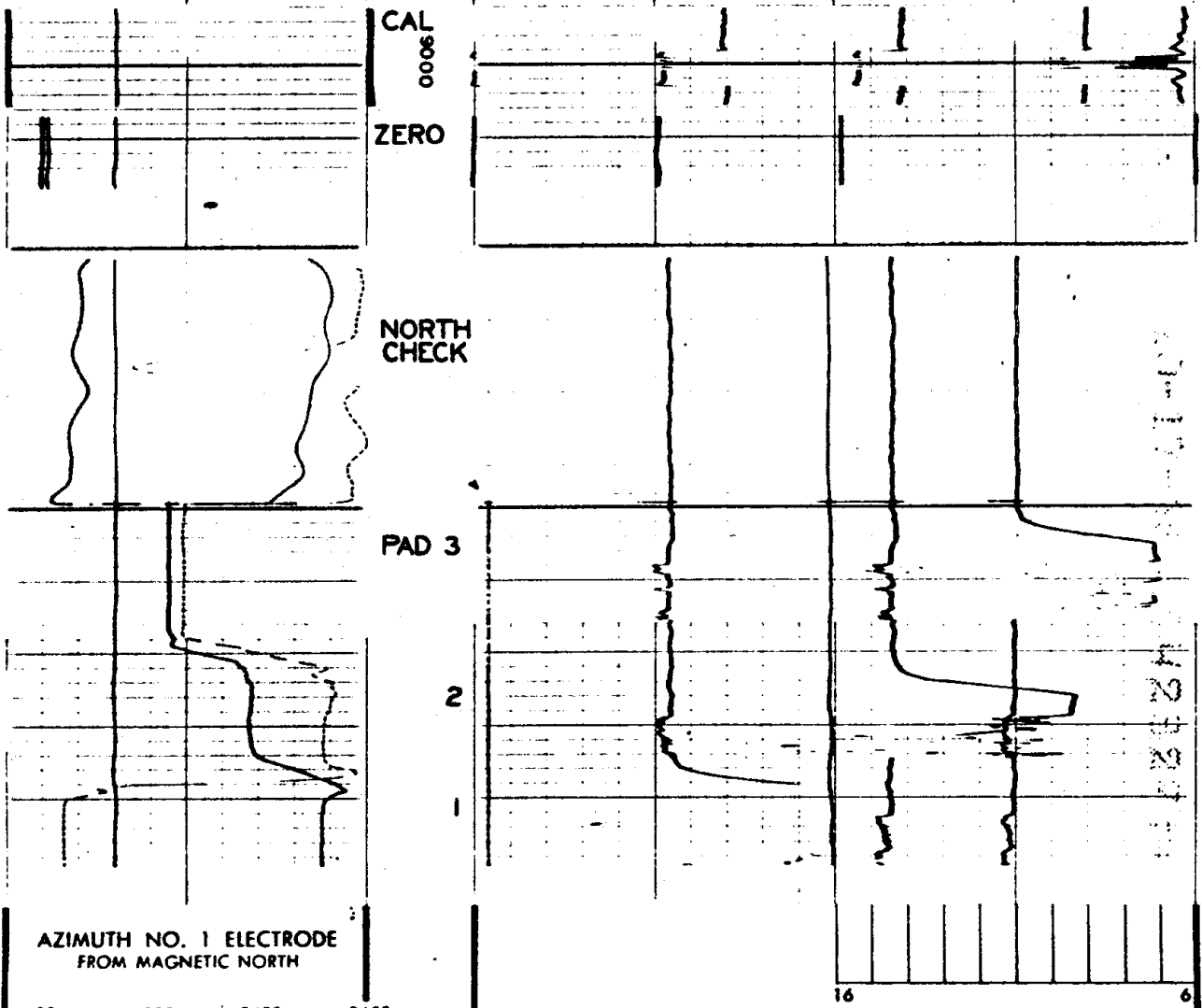

AZIMUTH NO. 1 ELECTRODE
FROM MAGNETIC NORTH

0° 120° 240° 360°
N E S W N

RELATIVE BEARING

0 120° 240° 360°

DEVIATION

0° 9°

DIAMETER OF HOLE IN INCHES

NO. 1 ━━━━━━

NO. 2 ━ ━ ━ ━

NO. 3 ━━ ━━ ━━

ORIENTATION | **DEPTHS** | **CORRELATION CURVES** RESISTIVITY → | **CALIPER**

COMPANY UNION OIL COMPANY OF CALIFORNIA

WELL GREBE NO. 1 DEEPENING OCS P 093

FIELD NEWPORT

COUNTY OFFSHORE STATE OREGON

Rm 0.47 @ 80 °F

ROLL NO.

DEPTH INTERVAL THIS ROLL

From ____ To ____