FOLD HERE

REMARKS WAVE CANCELLATION DEVICE USED

Changes in Mud Type or Additional Samples		
Date Sample No.		
Depth—Driller		
Type Fluid in Hole		
Dens. Visc.		
ph Fluid Loss	ml	
Source of Sample		
R_m @ Meas. Temp	@ °F	@ °F
R_{mf} @ Meas. Temp	@ °F	@ °F
R_{mc} @ Meas. Temp	@ °F	@ °F
Source R_{mf} R_{mc}		
R_m @ BHT	@ °F	@ °F
R_{mf} @ BHT	@ °F	@ °F
R_{mc} @ BHT	@ °F	@ °F

Scale Changes

Type Log	Depth	Scale Up Hole	Scale Down Hole

Equipment Data

Run No.	Tool Type	Tool Position	Other
ONE	BSL-C	CENTERED	
TWO	BSL-C	CENTERED	
THREE	BSL-C	CENTERED	

C.D.: USED S.O.: CENTERED

Equip. Used: CART. No.	SLC-A-183	A-166	A-155
PANEL No.	SLD-A-52	A-169	A-169
SONDE No.	SLS-A-73	A-179	A-179
	SLQ-A-45		
	IAP-D-133		

$$\text{Velocity (feet per second)} = \frac{1{,}000{,}000}{\text{Interval Transit Time (microseconds per foot)}}$$

SPONTANEOUS-POTENTIAL 100 MILLIVOLTS	DEPTHS	INTERVAL TRANSIT TIME MICROSECONDS PER FOOT
10 − ⟷ +		T 3 R₁ 2 R₂ 175 125 75

SPONTANEOUS-POTENTIAL
100 MILLIVOLTS

DEPTHS

INTERVAL TRANSIT TIME
MICROSECONDS PER FOOT

10
− ⟷ +

T 3 R₁ 2 R₂
175 125 75

275 225 175

CALIPER
HOLE DIAM. IN INCHES

6" 16"

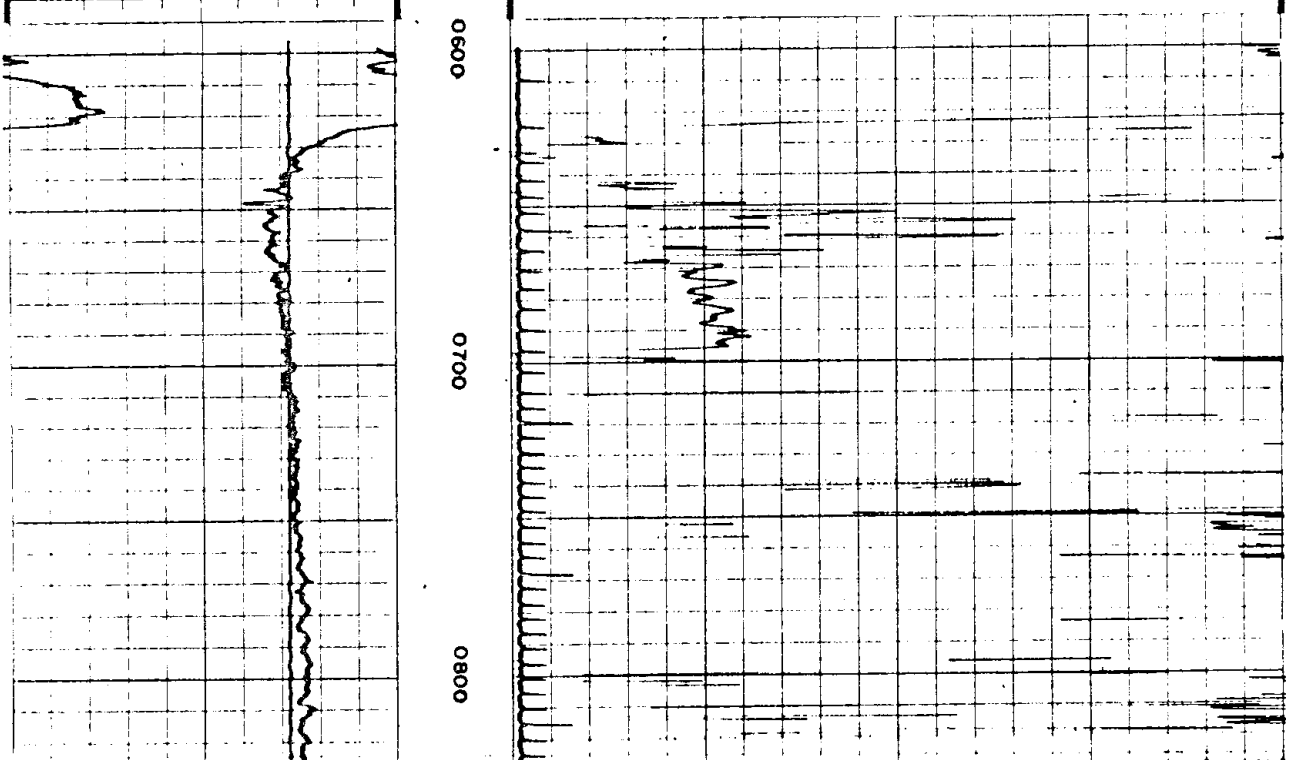

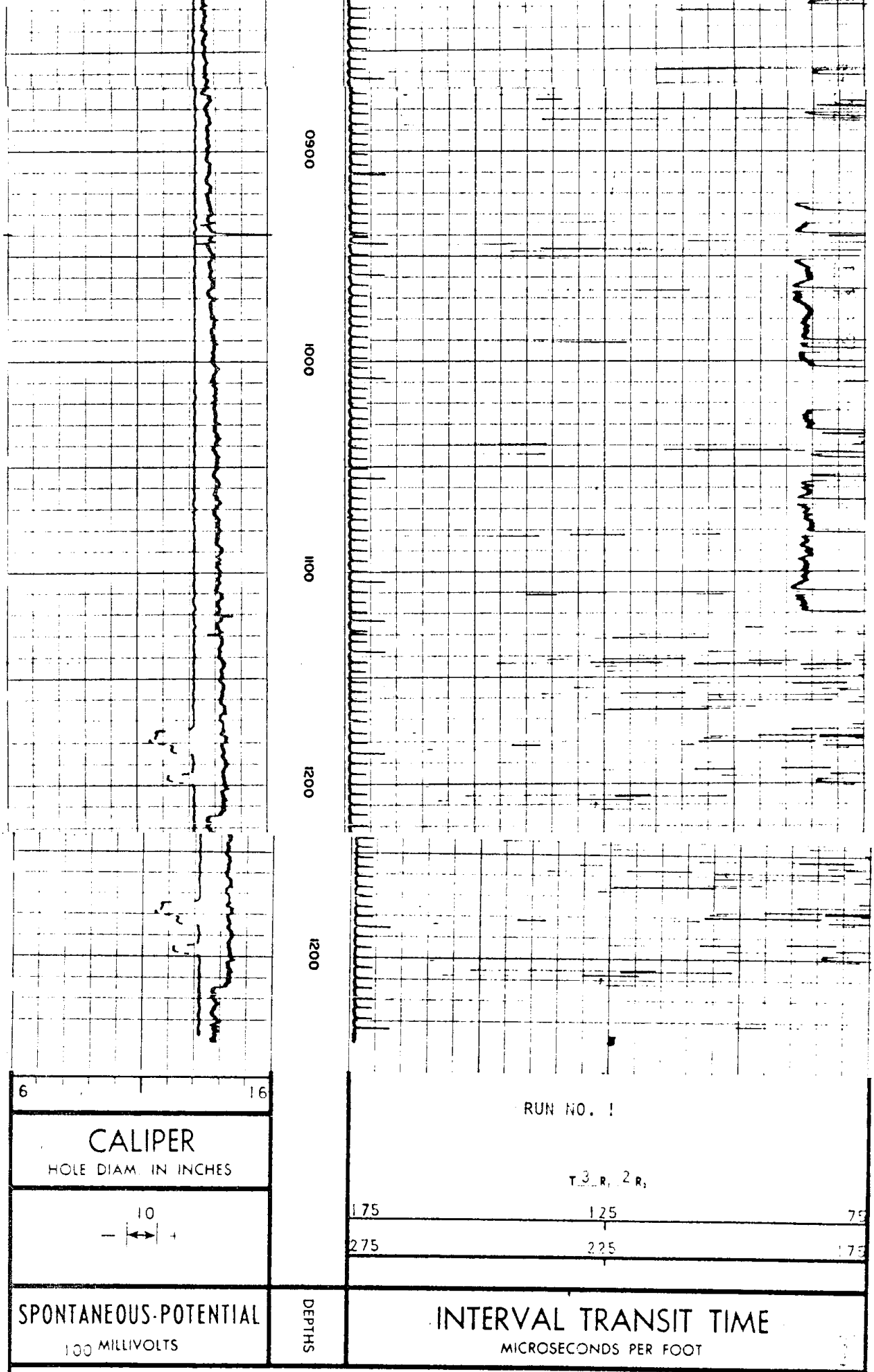

COMPANY UNION OIL COMPANY OF CALIFORNIA

WELL OCS P-0130 FULMER NO. 1

FIELD WEST HECETA

COUNTY OFFSHORE STATE OREGON

SWSC FR 8275
SWSC TD 8275
DRLR TD 8297
Elev:
RT 68.0'
DF
GL ML[illegible]

DETAIL LOG

100

SPONTANEOUS-POTENTIAL
MILLIVOLTS

DEPTHS

INTERVAL TRANSIT TIME
MICROSECONDS PER FOOT

10

T 3 R 2 R

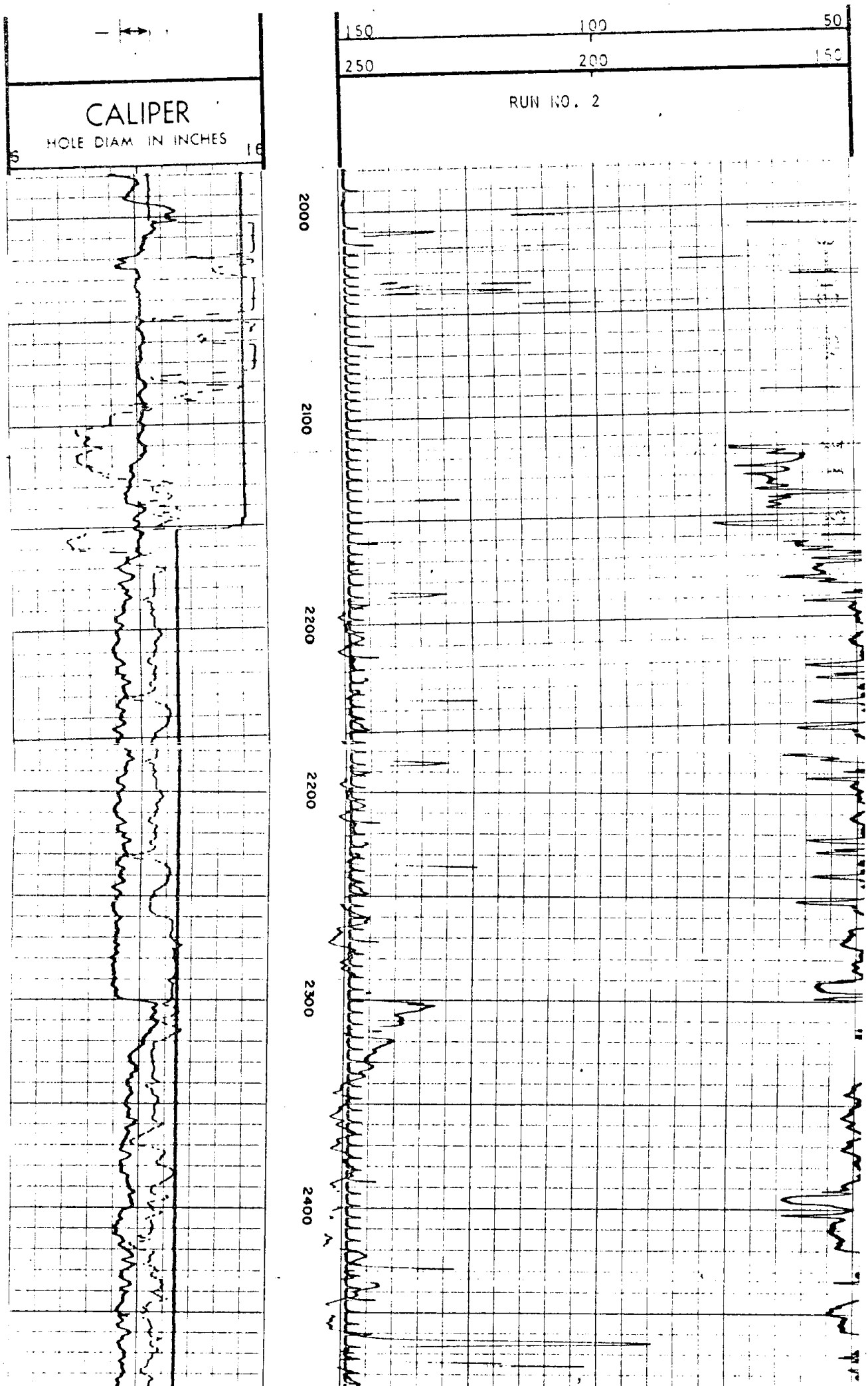

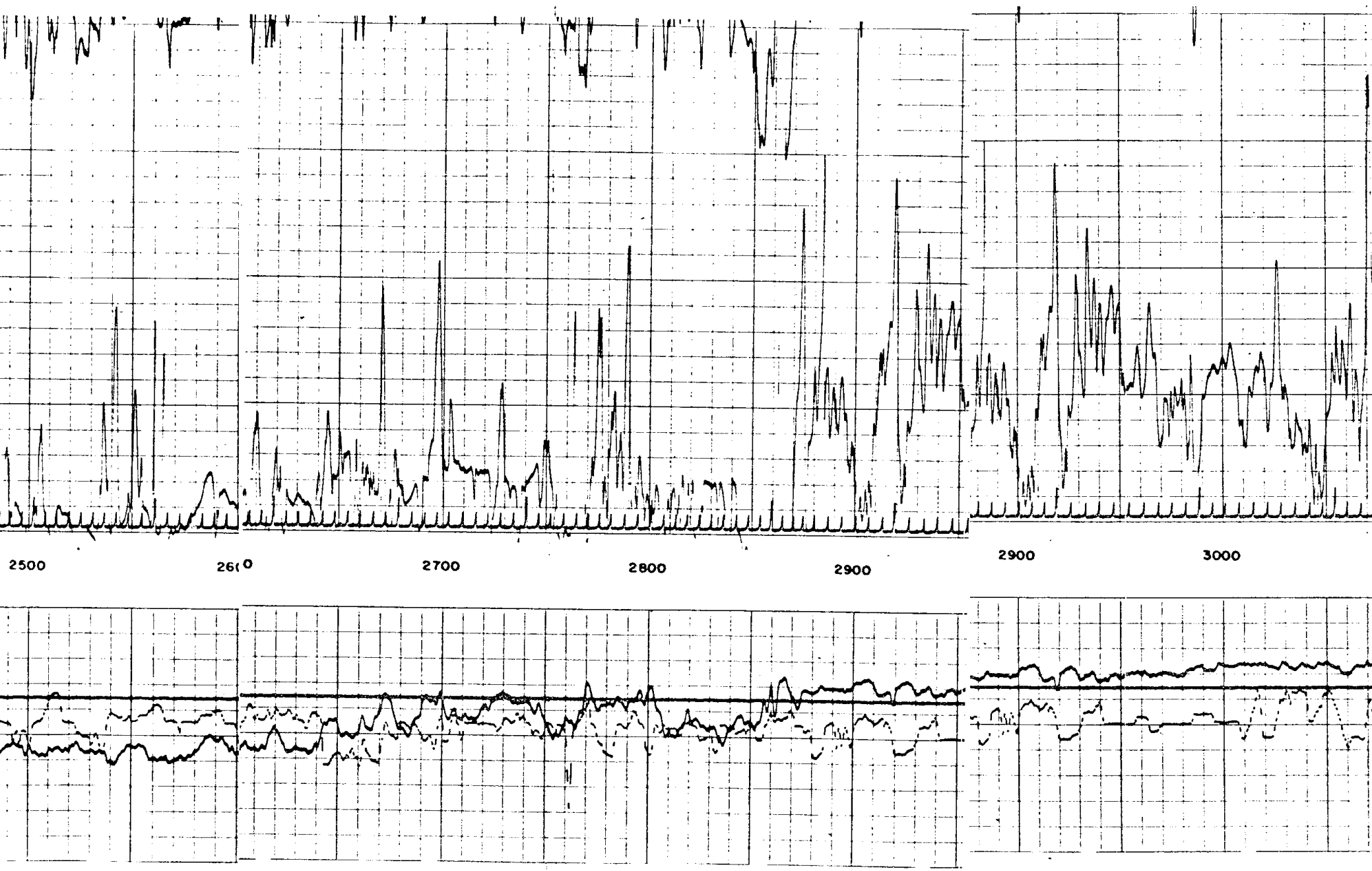

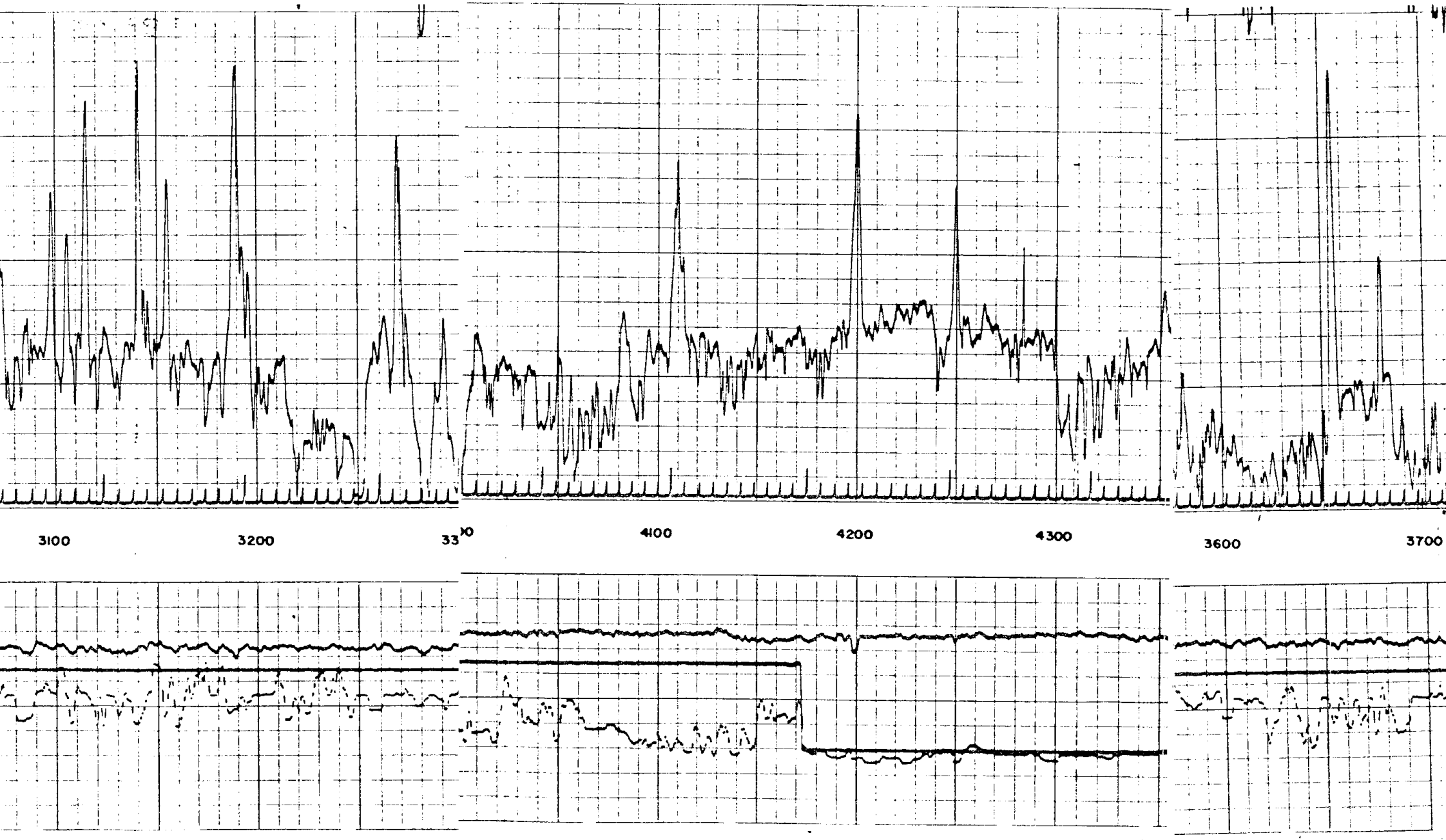

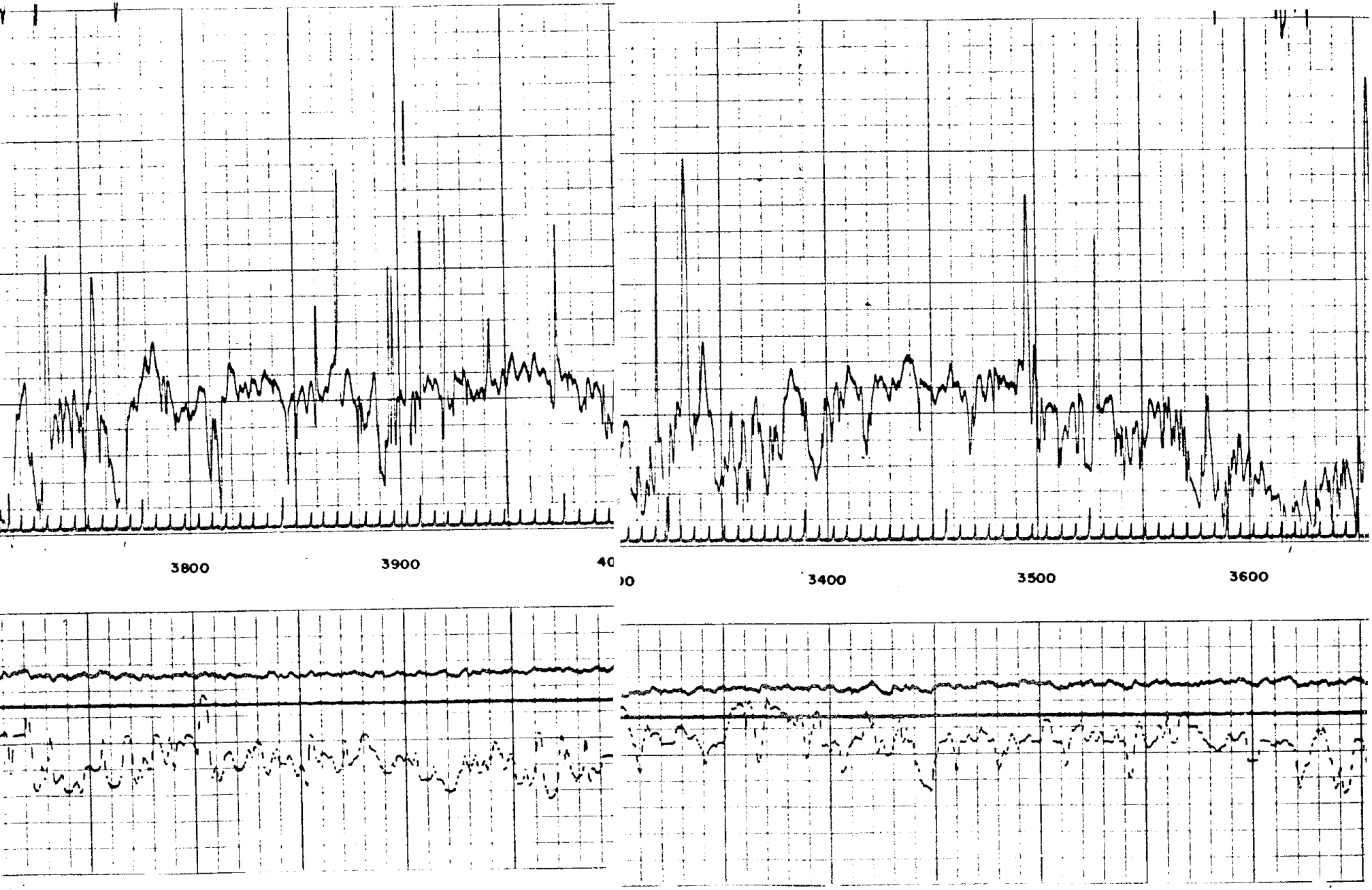

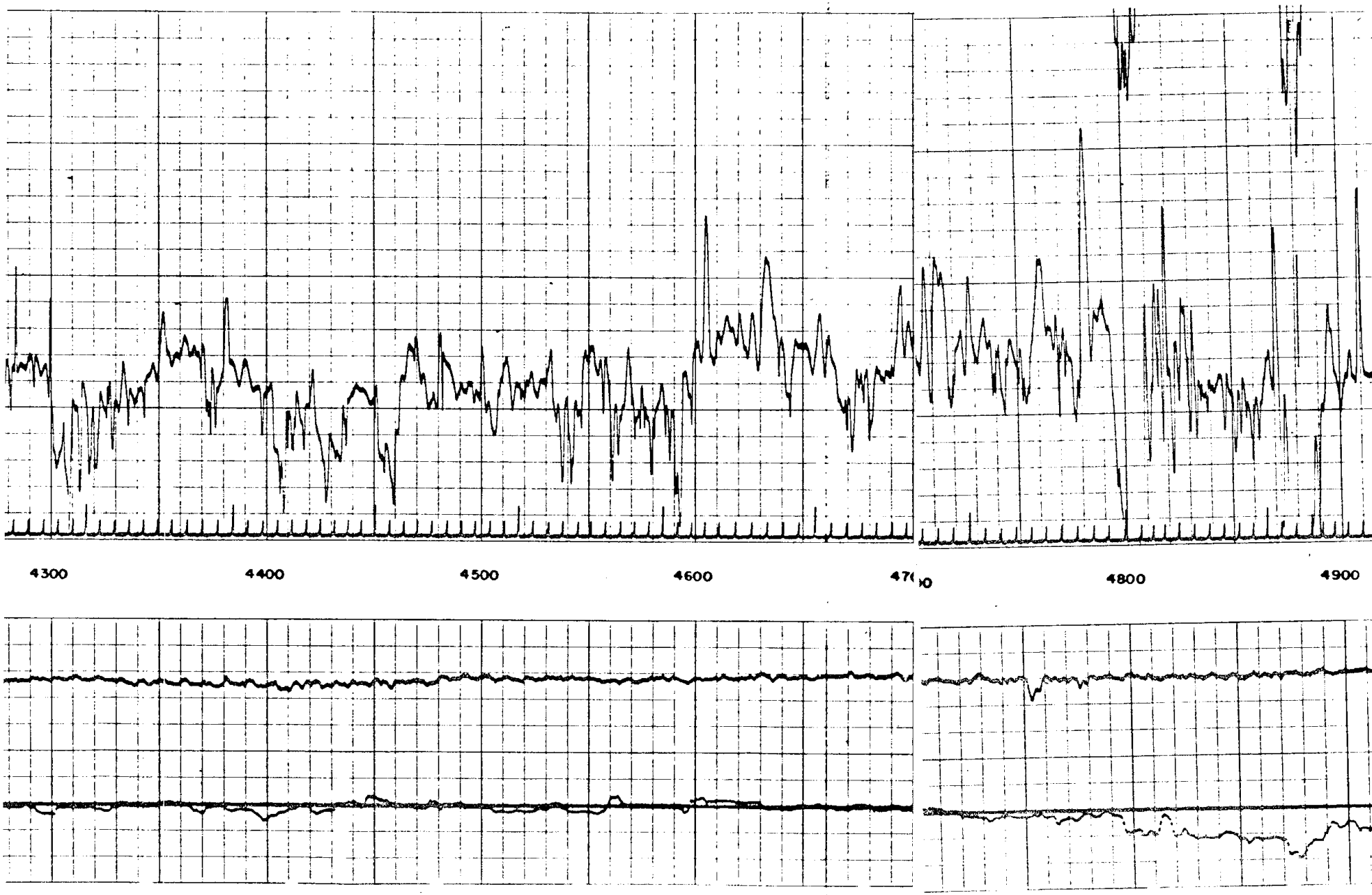

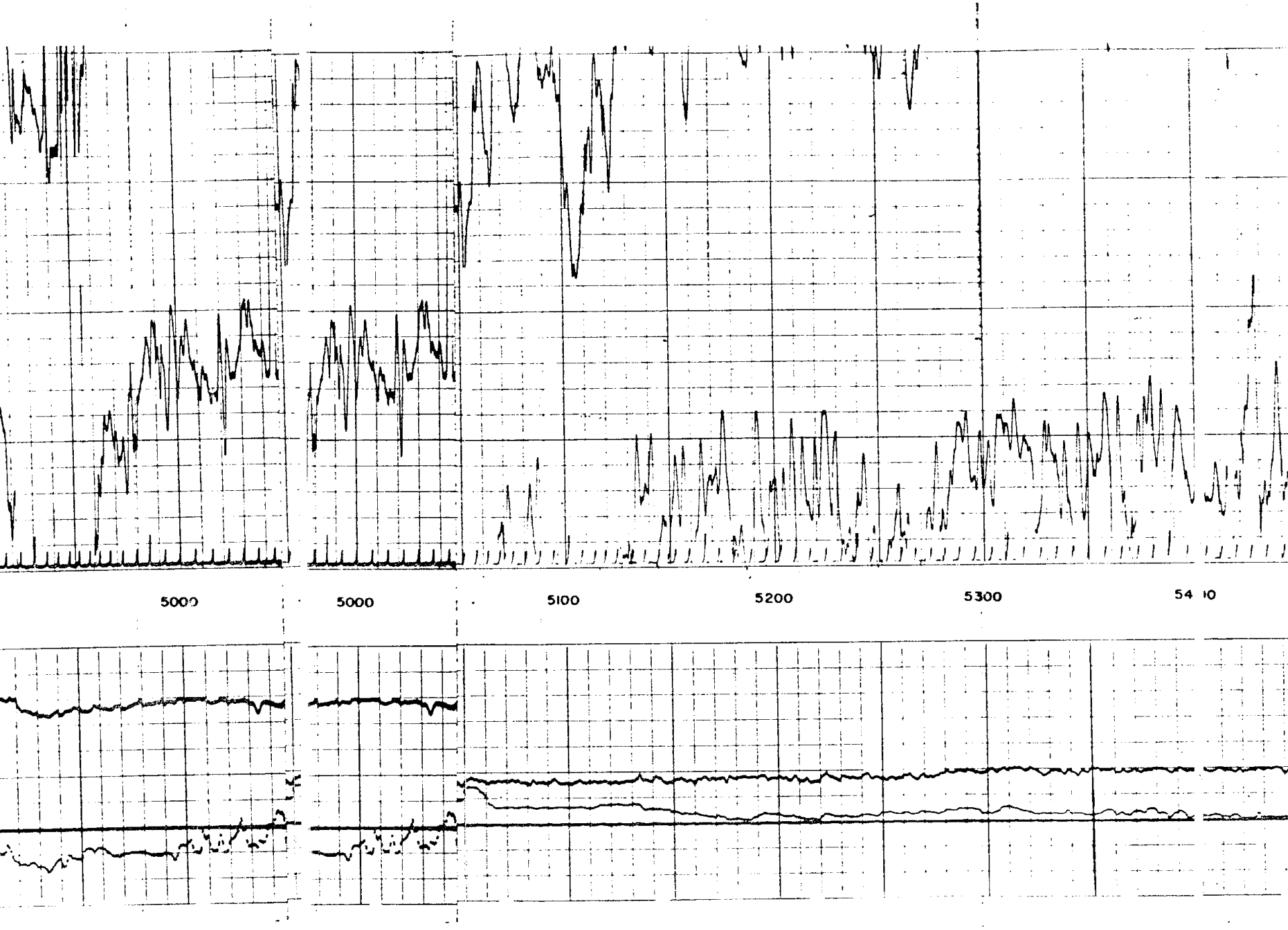

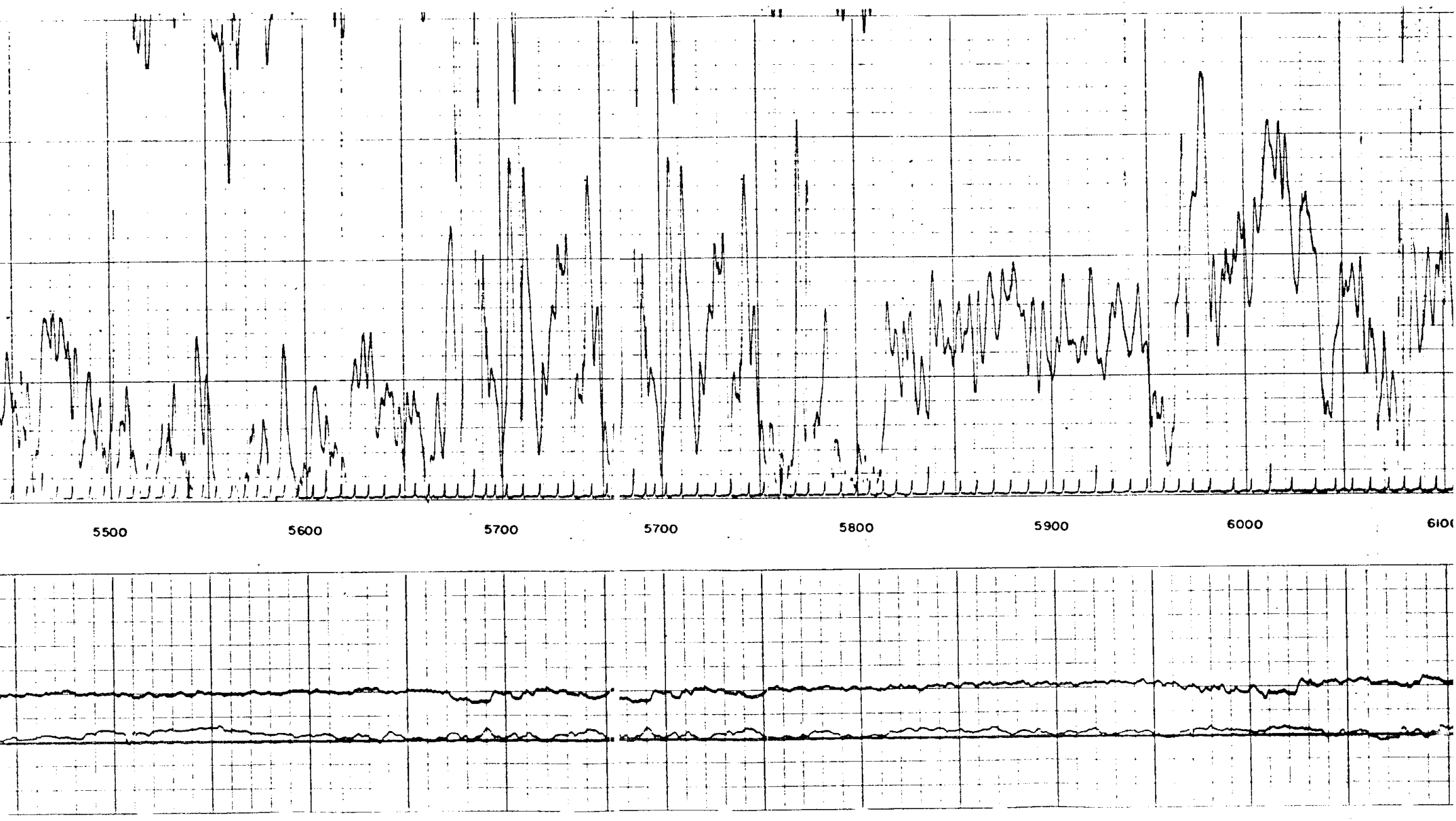

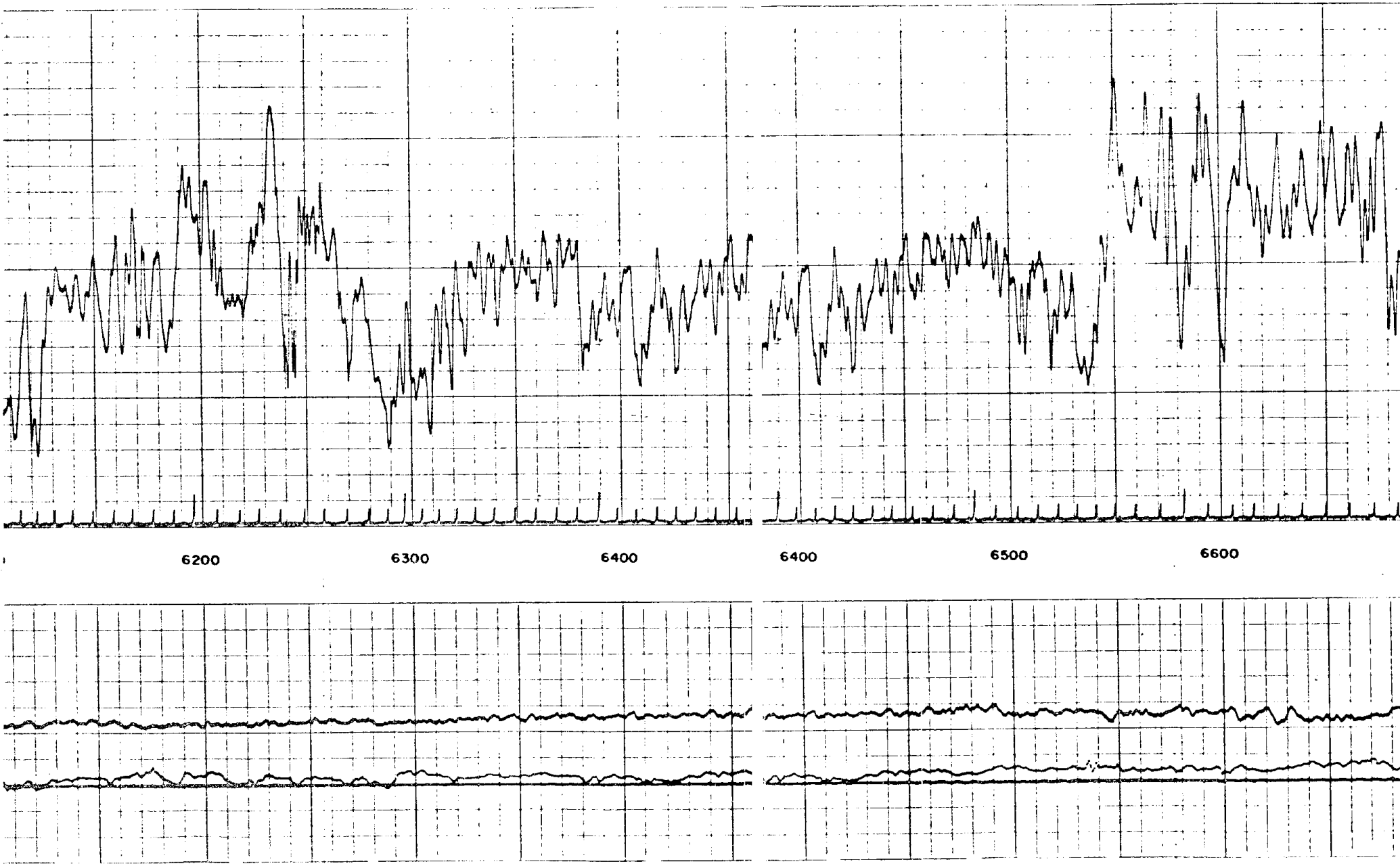

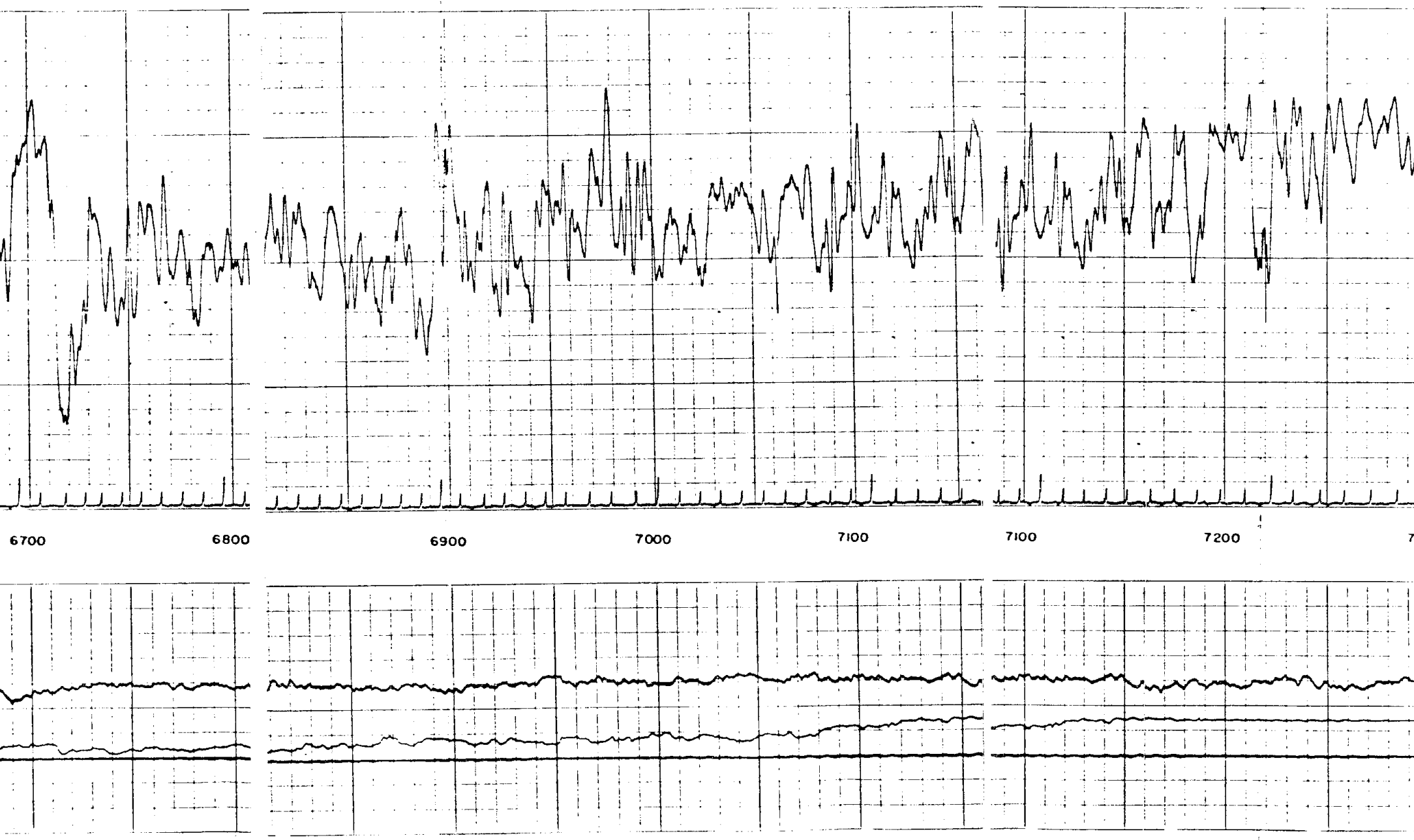

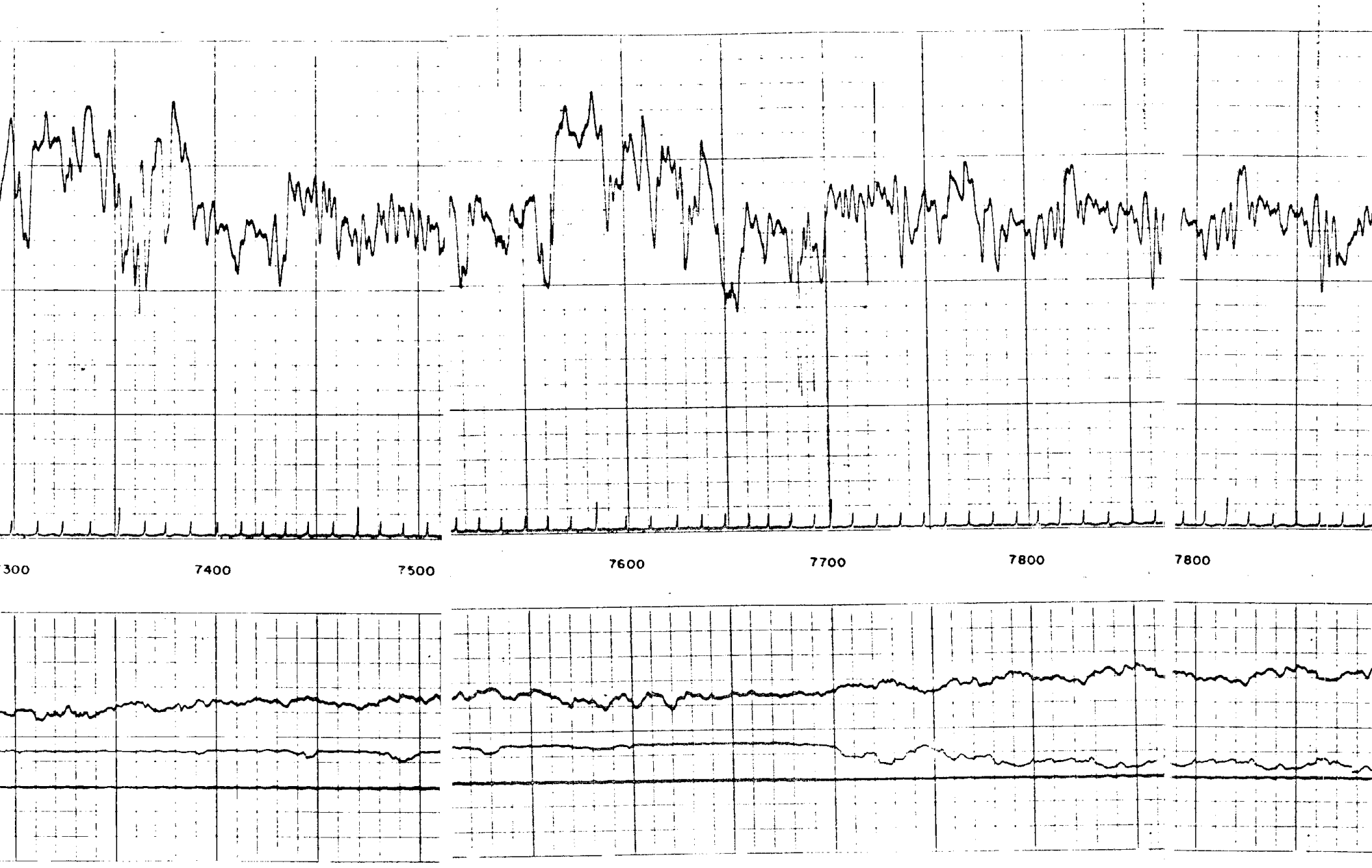

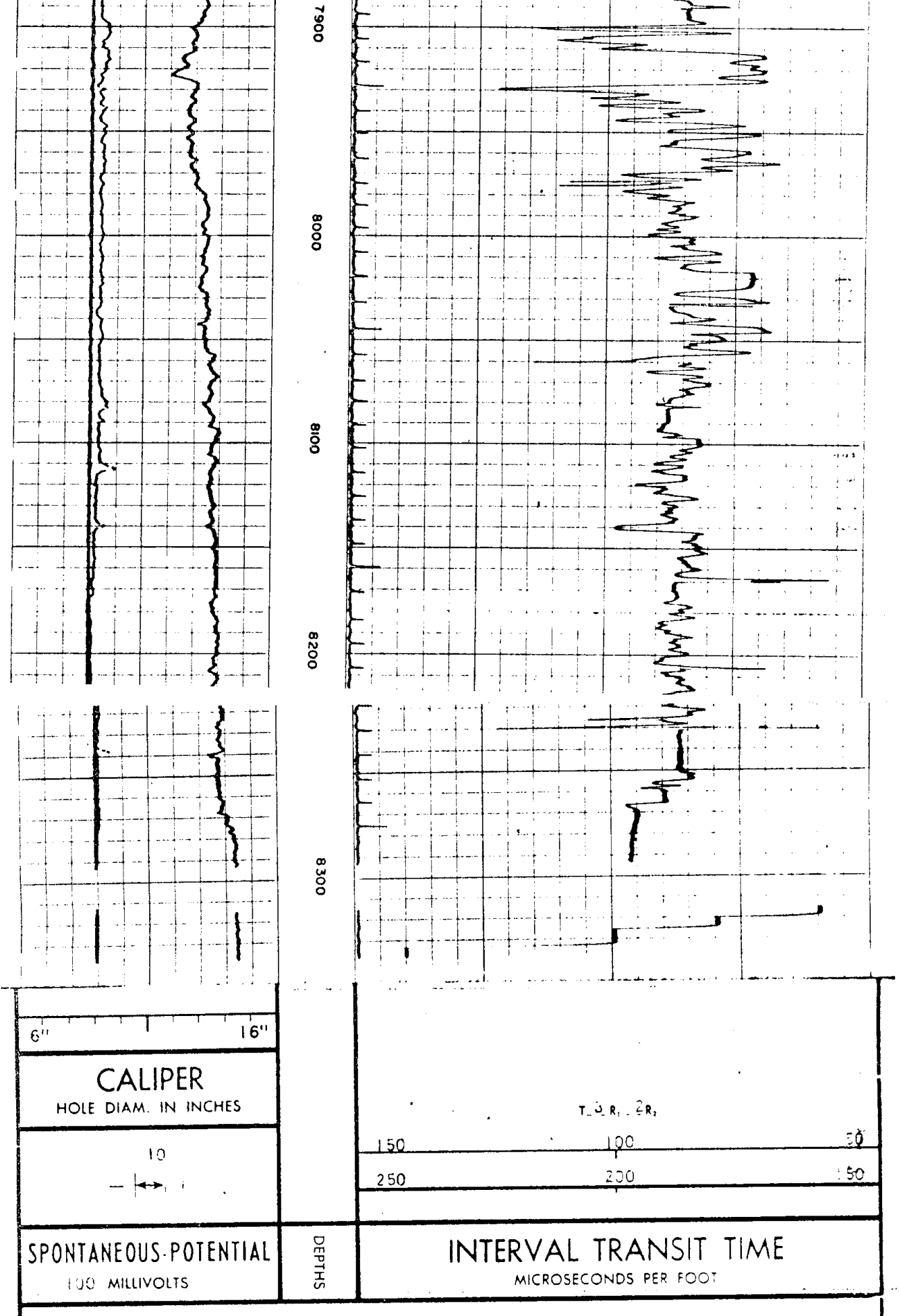

COMPANY UNION OIL COMPANY OF CALIFORNIA
WELL OCS P-0130 FULMER NO. 1
FIELD WEST HECETA
STATE OREGON

SWSC FR 6275
SWSC TD 8275
DRLR TD 8297
Elev:
RT 68 0'
DF
GL MLLW

COMPANY UNION OIL COMPANY OF CALIFORNIA
WELL OCS P-0130 FULMER NO. 1
FIELD WEST HECETA
COUNTY OFFSHORE STATE OREGON

SWSC FR 6275
SWSC TD 8275
DRLR TD 8297
Elev:
RT 68 0'
DF
GL MLLW

CALIBRATION DATA

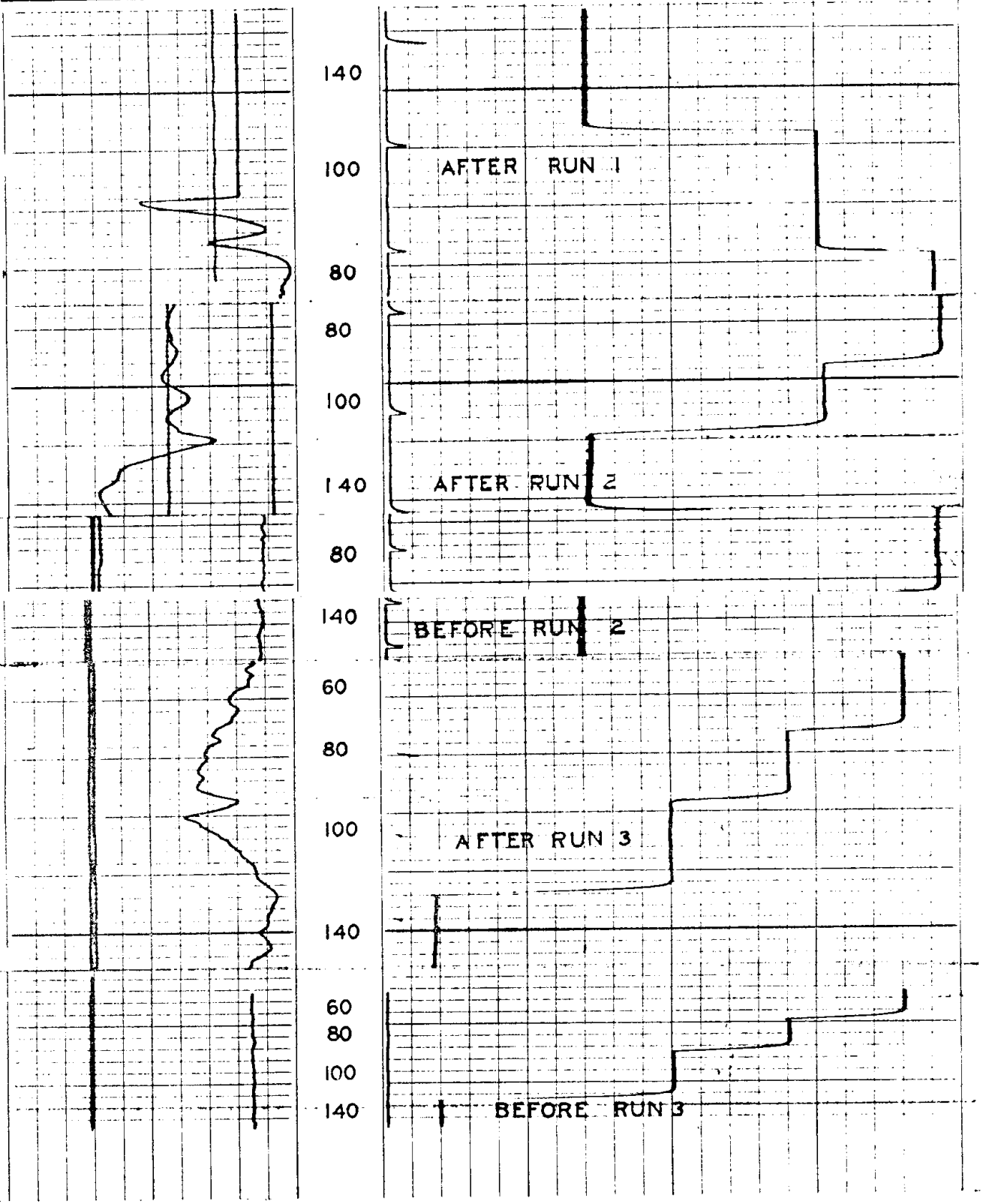

GEOLOGICAL SURVEY
RECEIVED
LOS ANGELES