FORM 925255 Rev (04/83)

Dresser Atlas

DRESSER

NEUTRON

FILE NO.

API NO.

5" 100'

COMPANY OREGON NATURAL GAS CORPORATION

WELL OM 12 C-3

FIELD MIST

COUNTY COLUMBIA STATE OREGON

LOCATION: 455.6' N. & 113.58' E. FROM W/4 CORNER OF:

SEC 5 TWP 6N RGE 5W

Other Services ACBL

Permanent Datum GL Elev. 1027.1'

Log Measured from KB, 13.5 Ft. Above Permanent Datum

Drilling Measured from KB

Elev KB 1040.6'

DF

GL 1027.1'

Confidential

Date	1-10-87		
Run No.	ONE		
Service Order	22816		
Depth — Driller	3030'		
Depth — Logger	3030'		
Bottom Logged Interval	3026'		
Top Logged Interval	50'		
Type Fluid in Hole	-		
Level	-		
Max. Rec. Temp. Deg. F	-		
Opr. Rig Time	2 HRS.		
Equip. No. and Location	6406 SAC.		
Recorded By:	M. HINDS		
Witnessed By:	MR. THOMAS		

Run No.	Borehole Record			Casing Record				
	Bit	From	To	Size	Wgt.	Grade	From	To

FOLD HERE

IN MAKING INTERPRETATIONS OF LOGS OUR EMPLOYEES WILL GIVE CUSTOMER THE BENEFIT OF THEIR BEST JUDGEMENT, BUT SINCE ALL INTERPRETATIONS ARE OPINIONS BASED ON INFERENCES FROM ELECTRICAL OR OTHER MEASURMENTS, WE CANNOT, AND WE DO NOT GUARANTEE THE ACCURACY OR CORRECTNESS OF ANY INTERPRETATION. WE SHALL NOT BE LIABLE OR RESPONSIBLE FOR ANY LOSS, COST, DAMAGES, OR EXPENSES WHATSOEVER INCURRED OR SUSTAINED BY THE CUSTOMER RESULTING FROM ANY INTERPRETATION MADE BY ANY OF OUR EMPLOYEES.

CASING RECORD

SIZE	WGT	FROM	TO
5.5	15	SURF.	TD

REMARKS RUN (1)

EQUIPMENT DATA

RUN	TRIP	TOOL	SERIAL NO.	SERIES NO.	POSITION
1	1	CBL	71719	1417	CENT.
1	1	NEU	74444	2422	CENT.
1	1	GR			
1	1	CCL	---	2318	CENT.

COMPANY: OREGON NATURAL GAS CORP.

WELL NAME: OM12 C-3

SERVICE: KC374B FILE: 6 DATE: 01/07/87

REVISION: FSYSAL REV D007 VER 7

RUN: 1

TRIP: 1

TIME: 13:40:19

MODE: RECORD

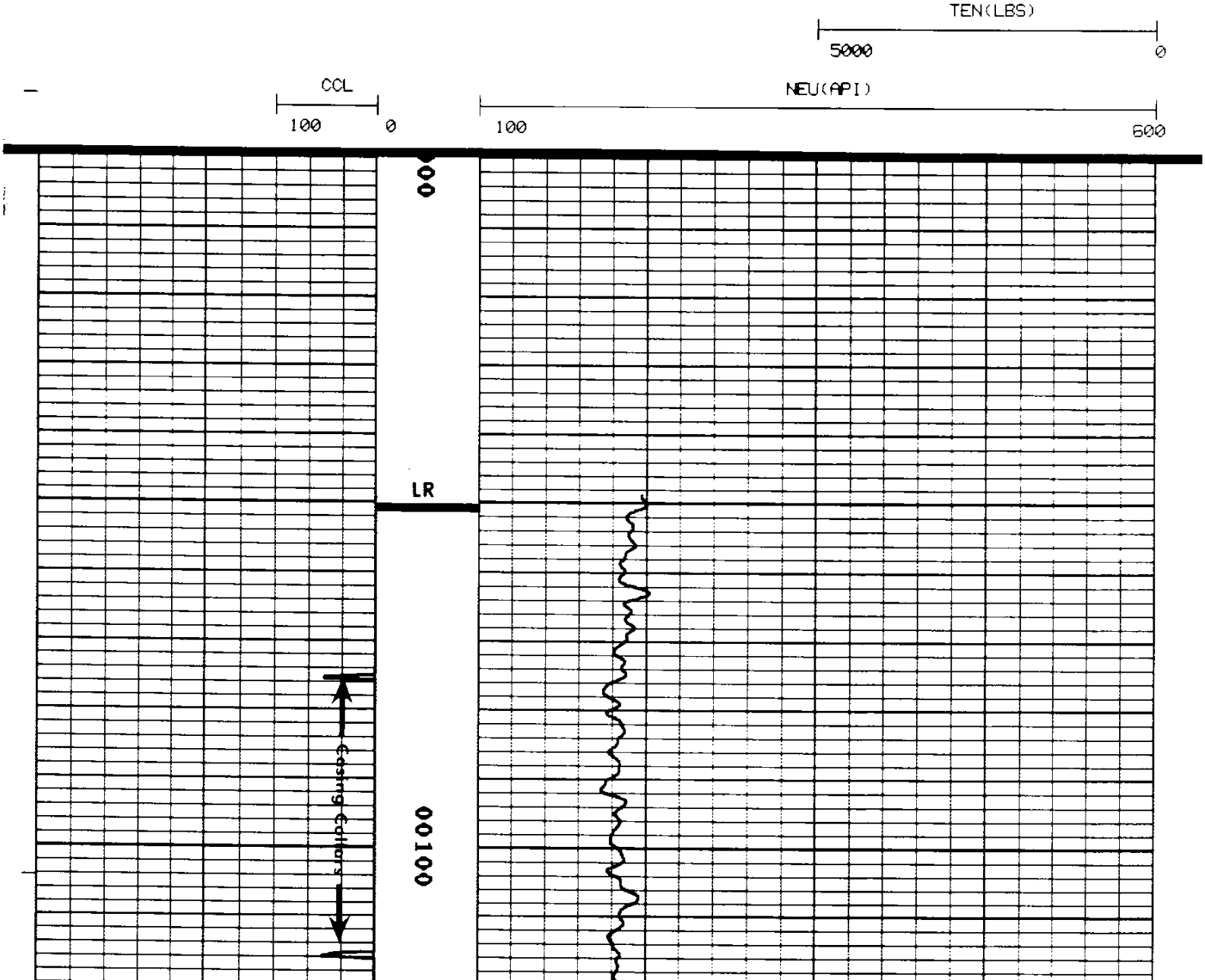

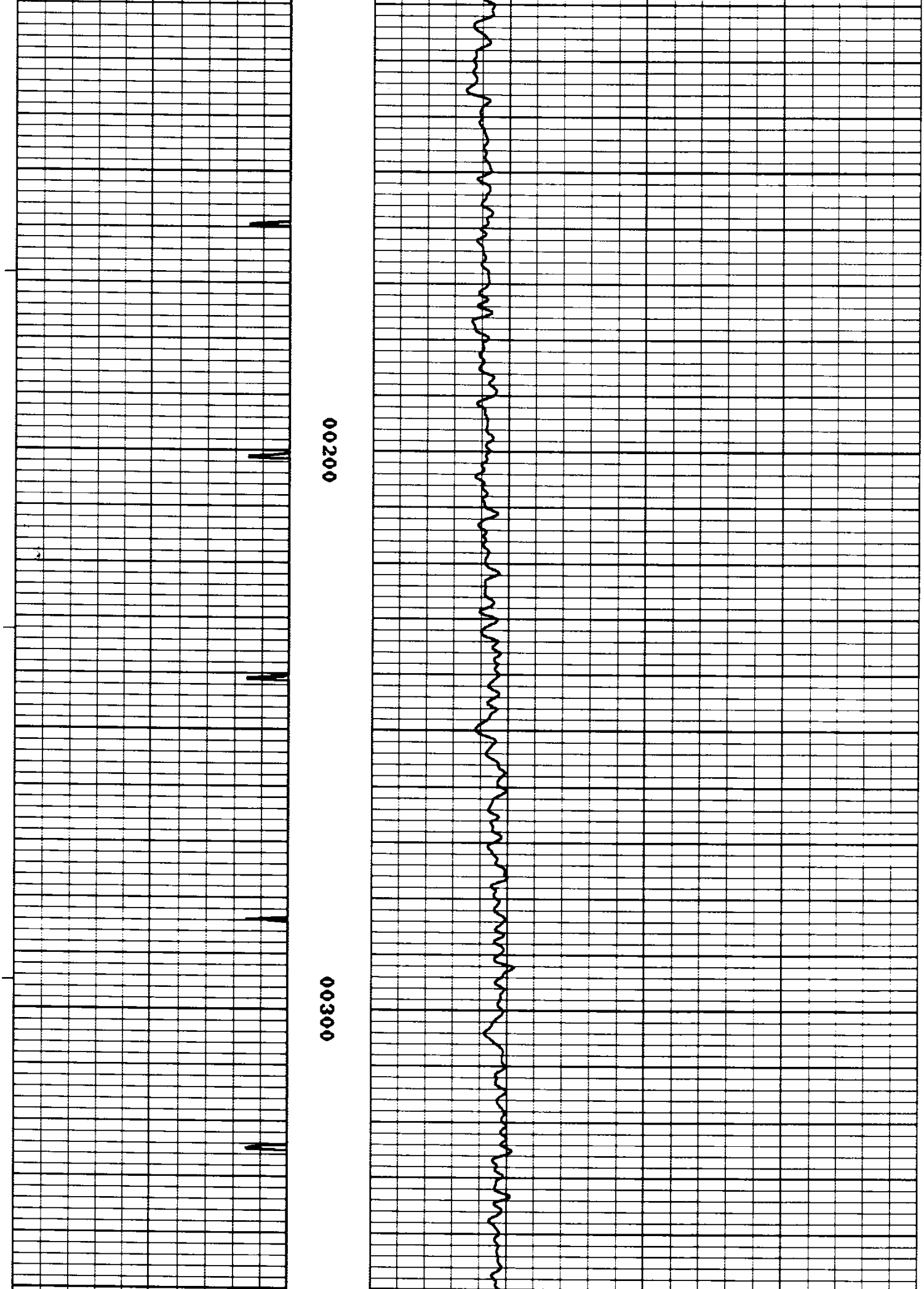

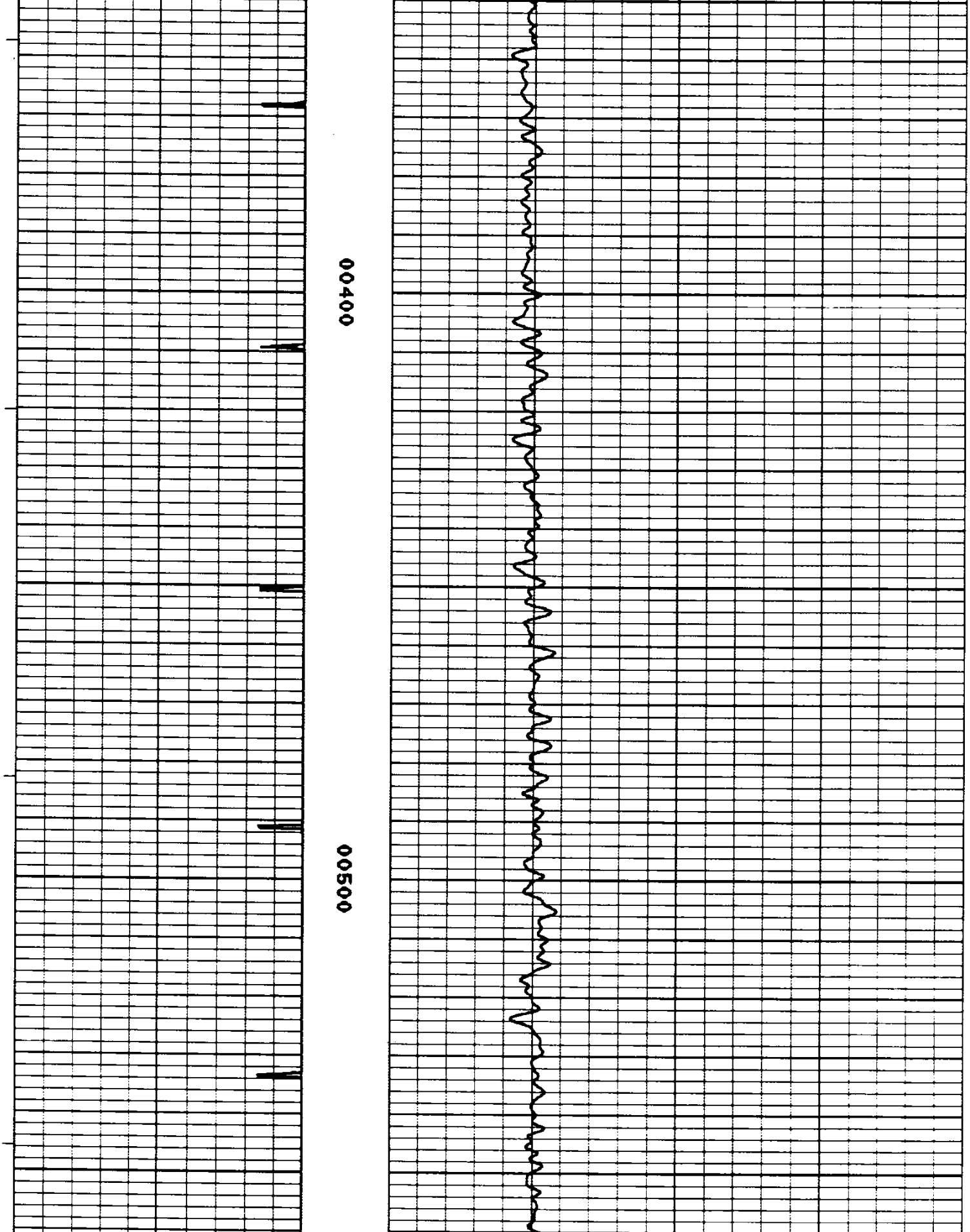

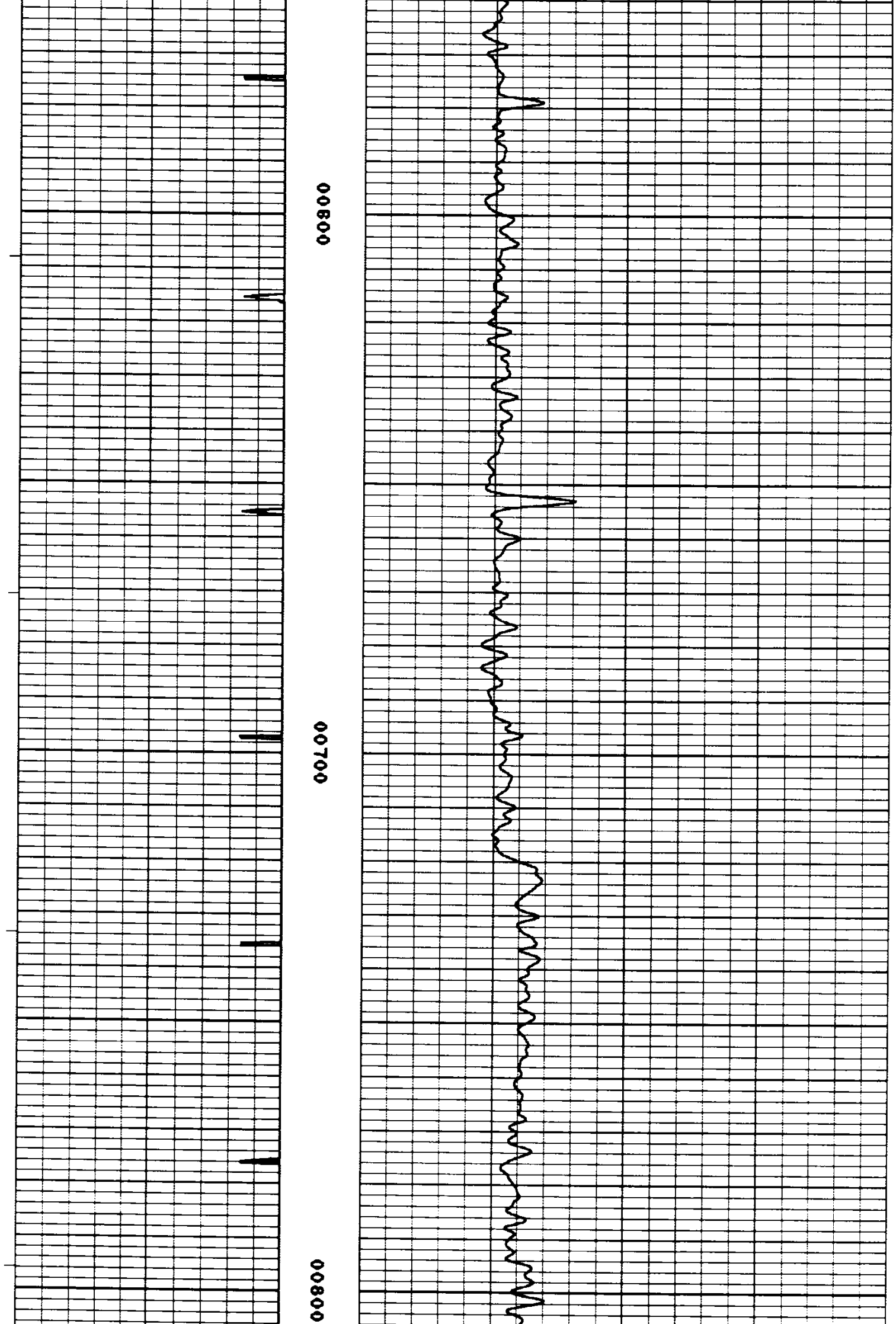

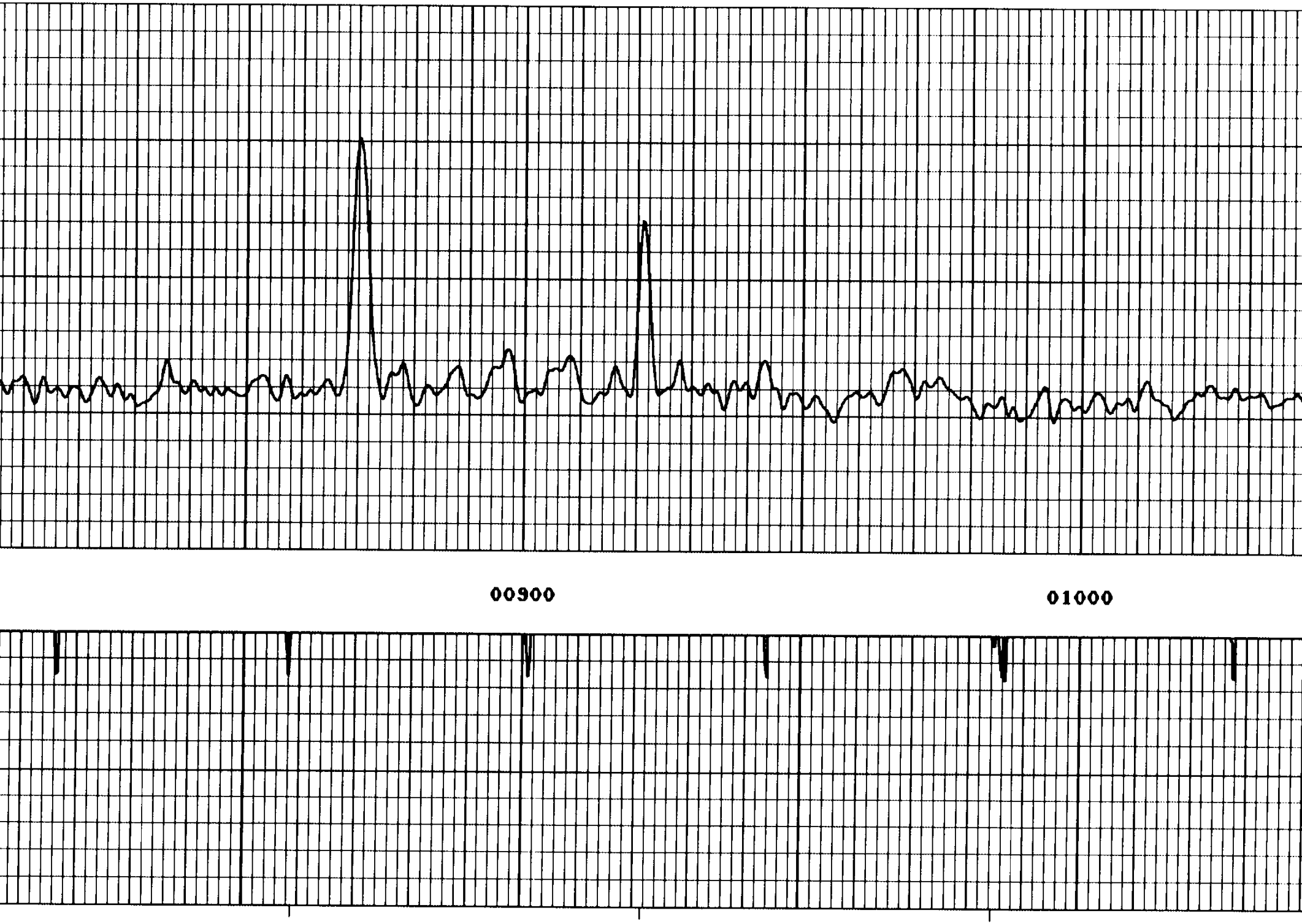

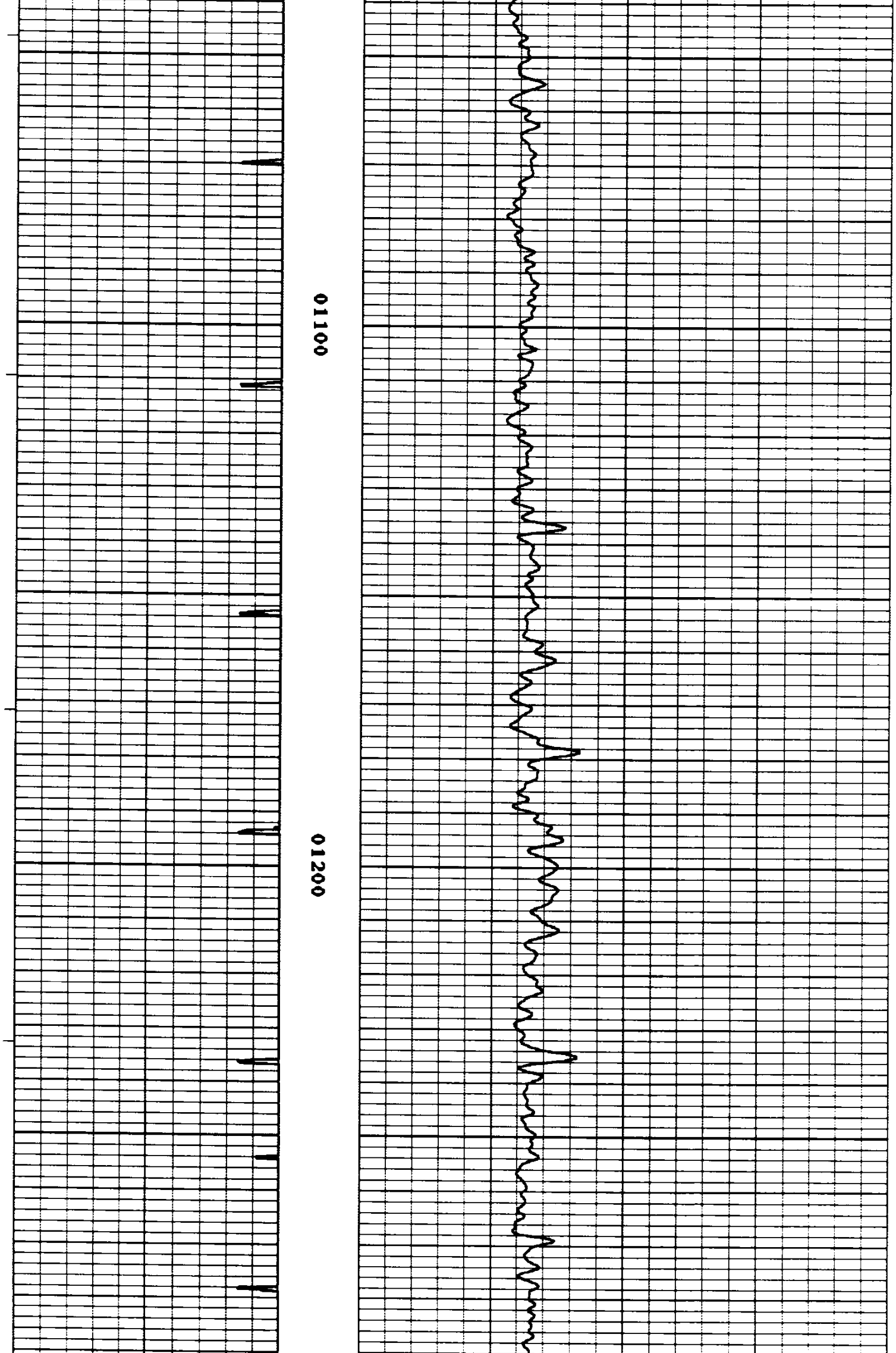

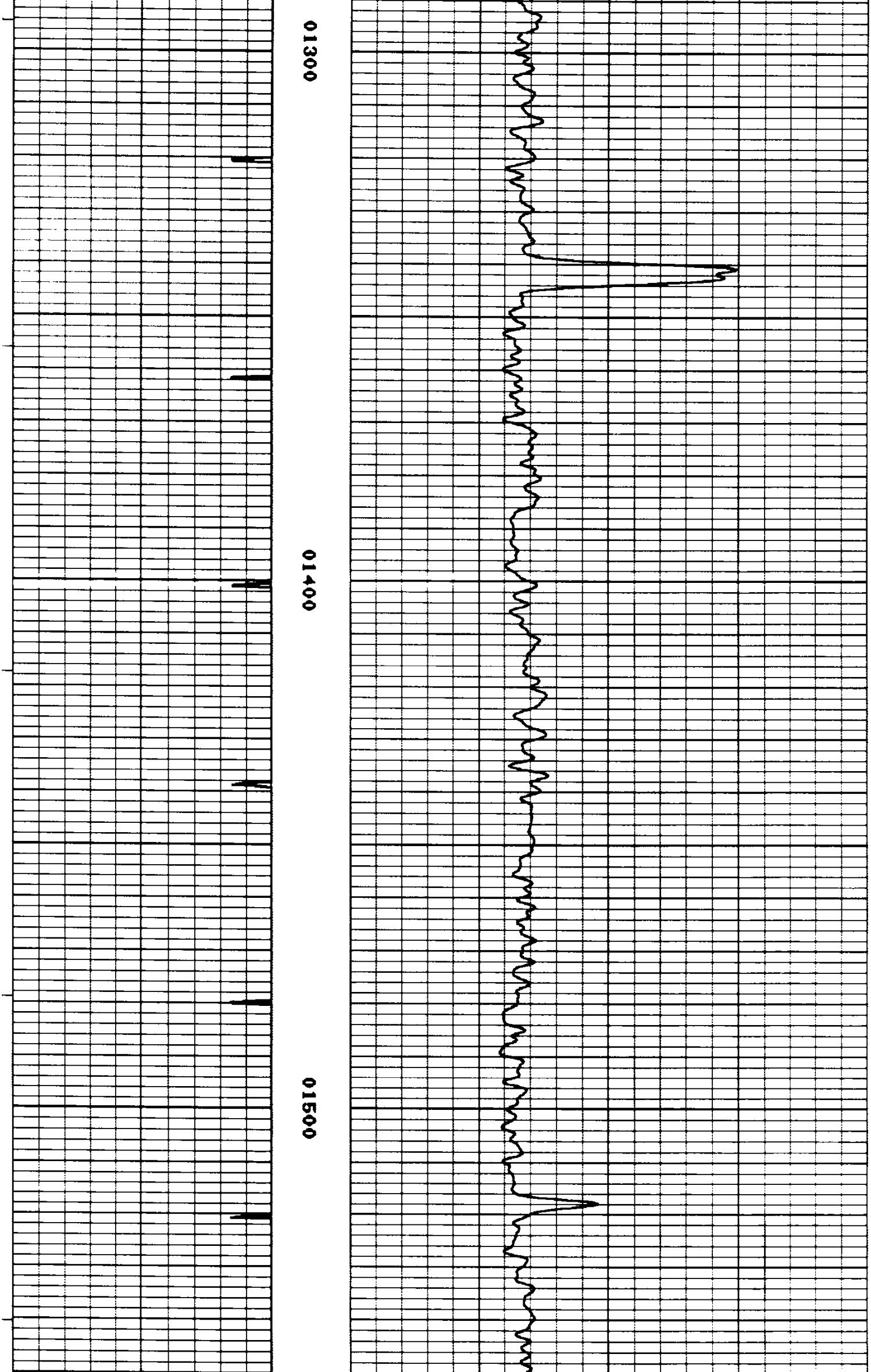

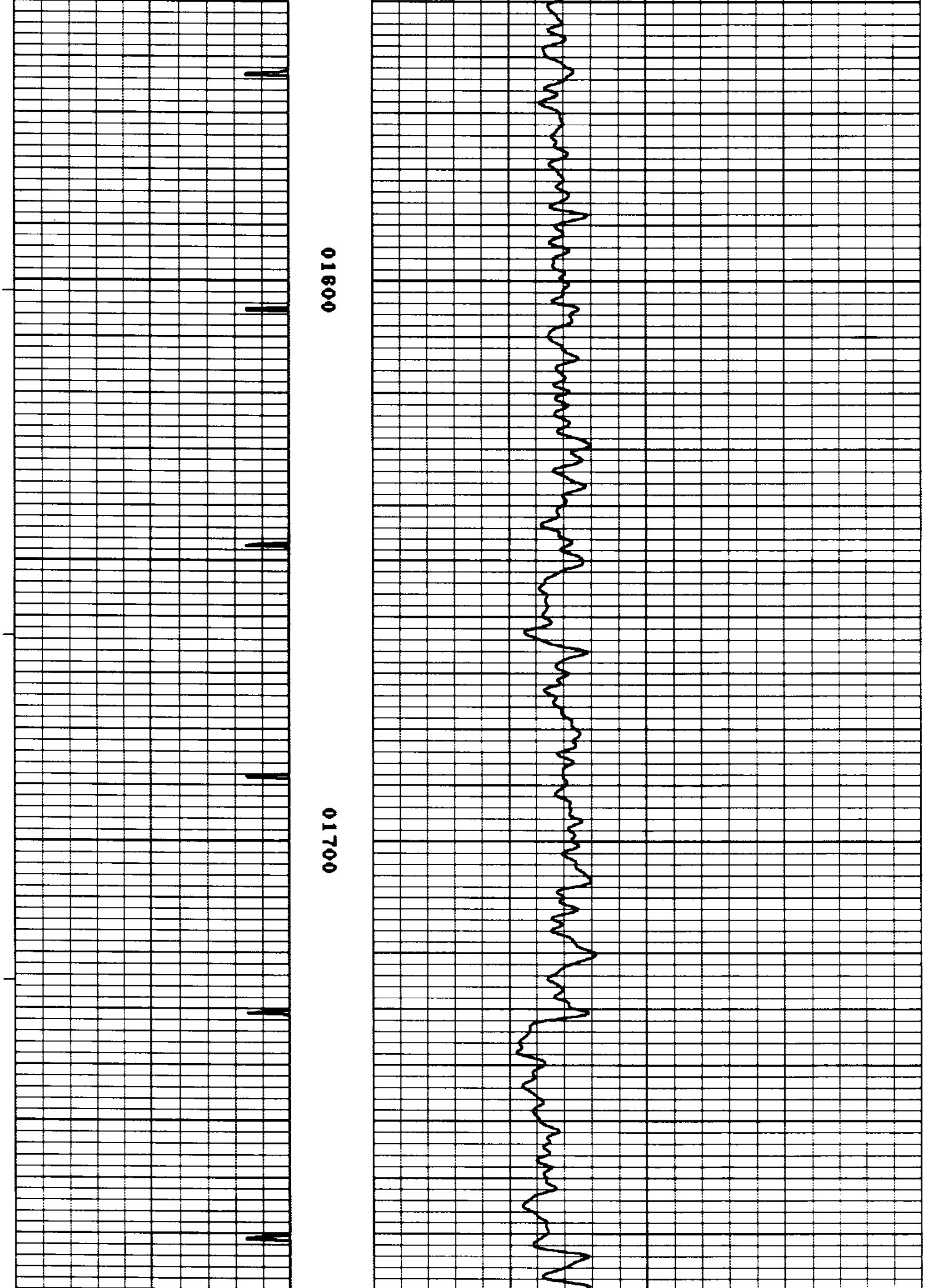

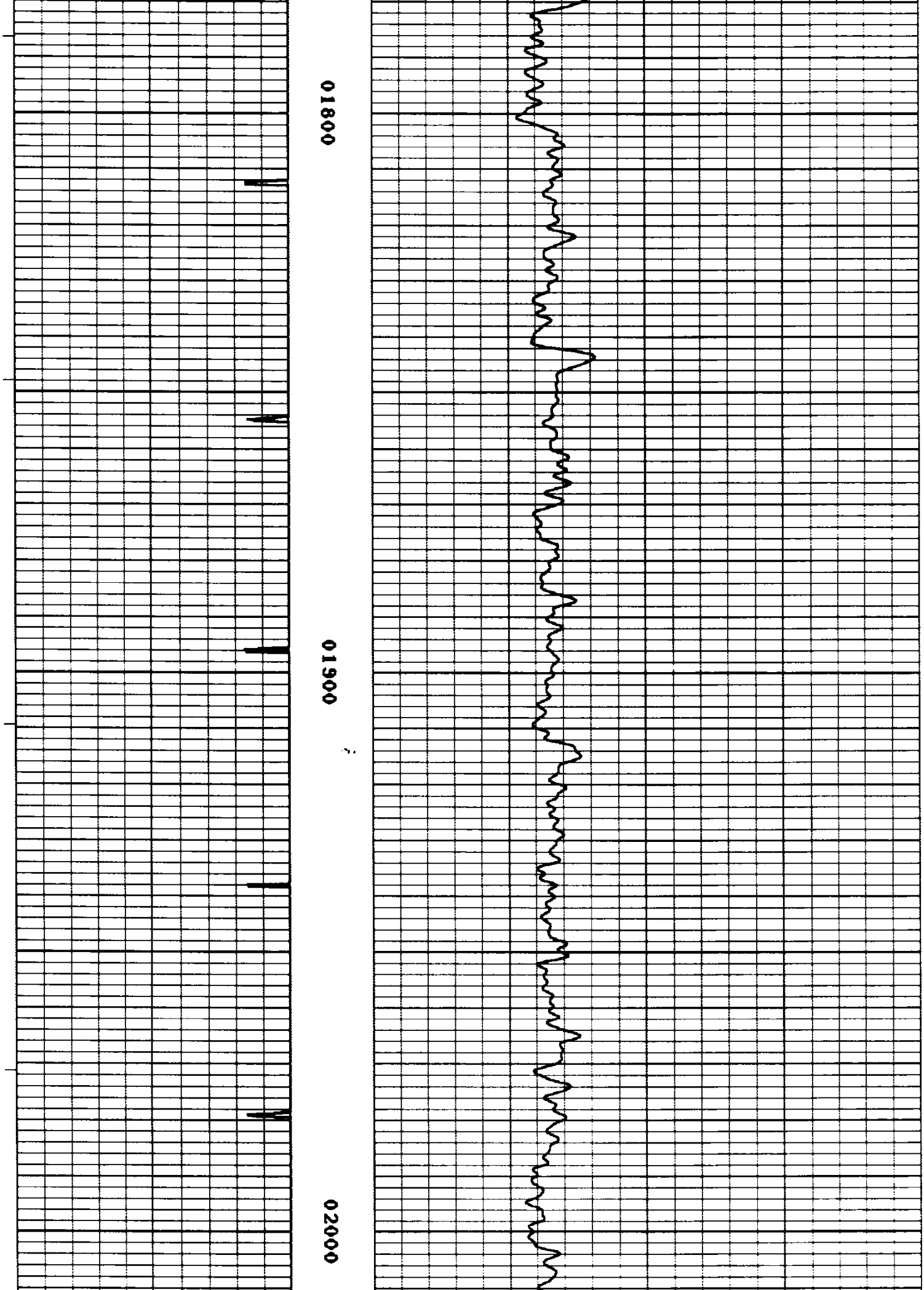

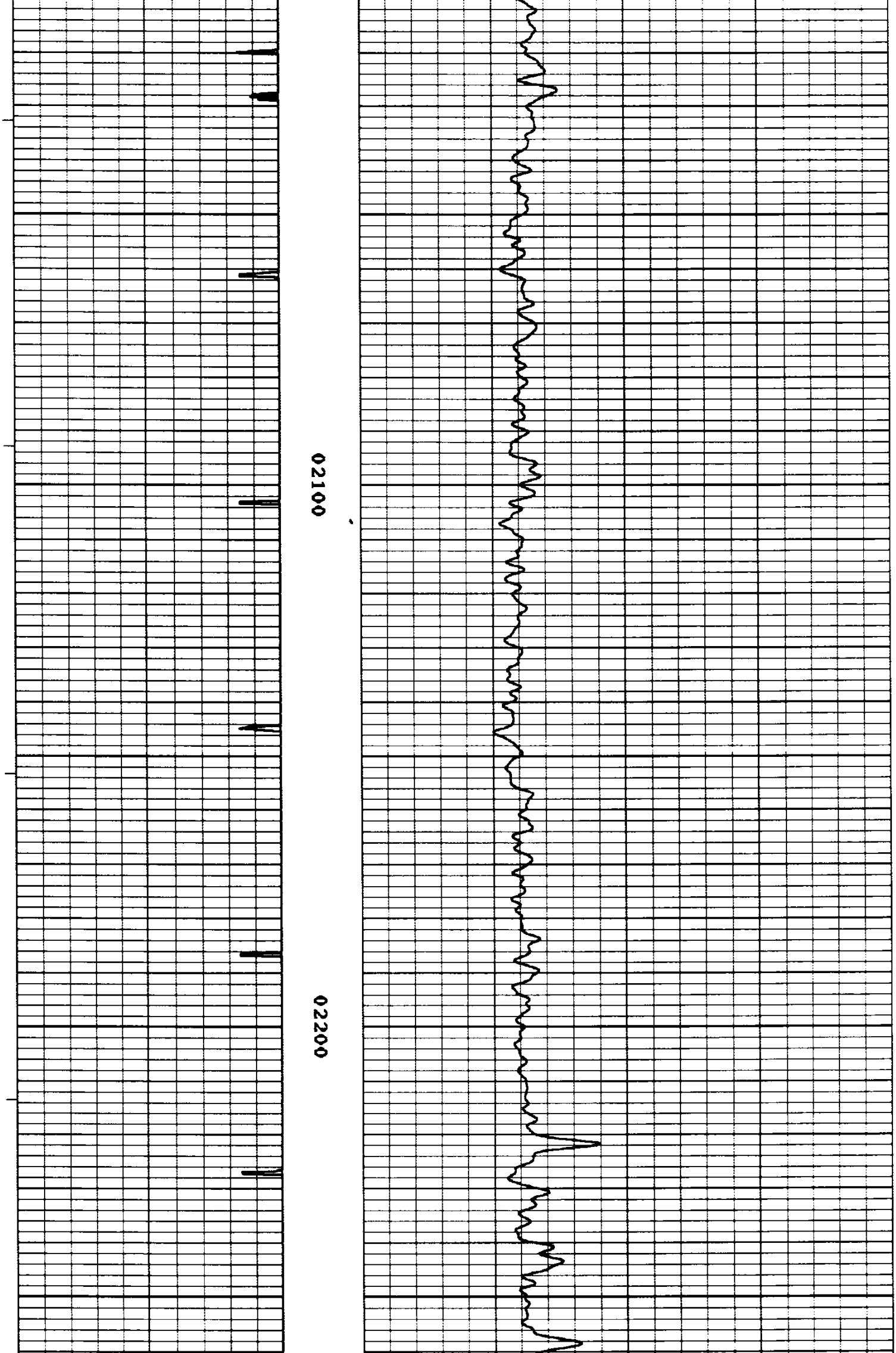

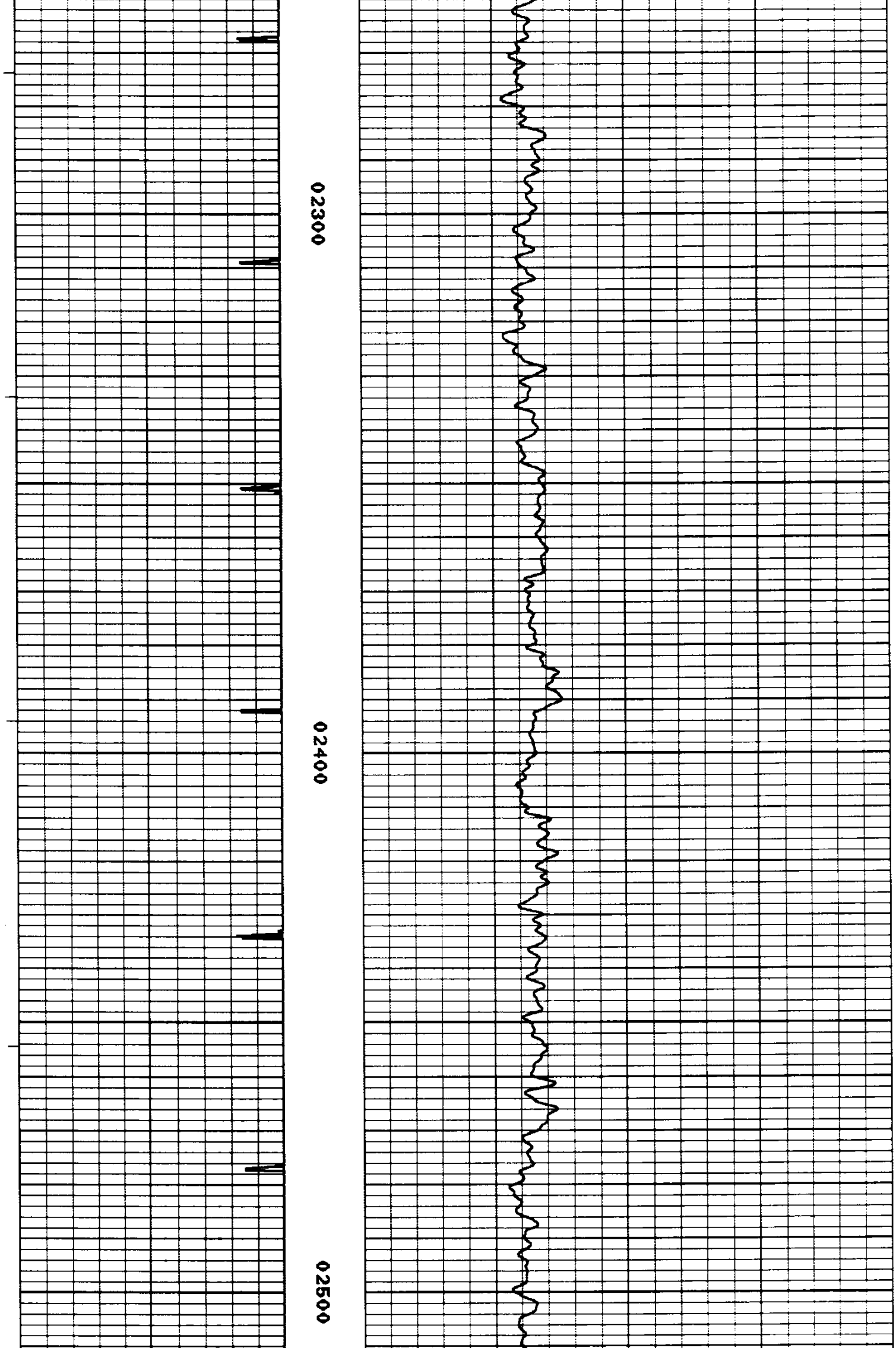

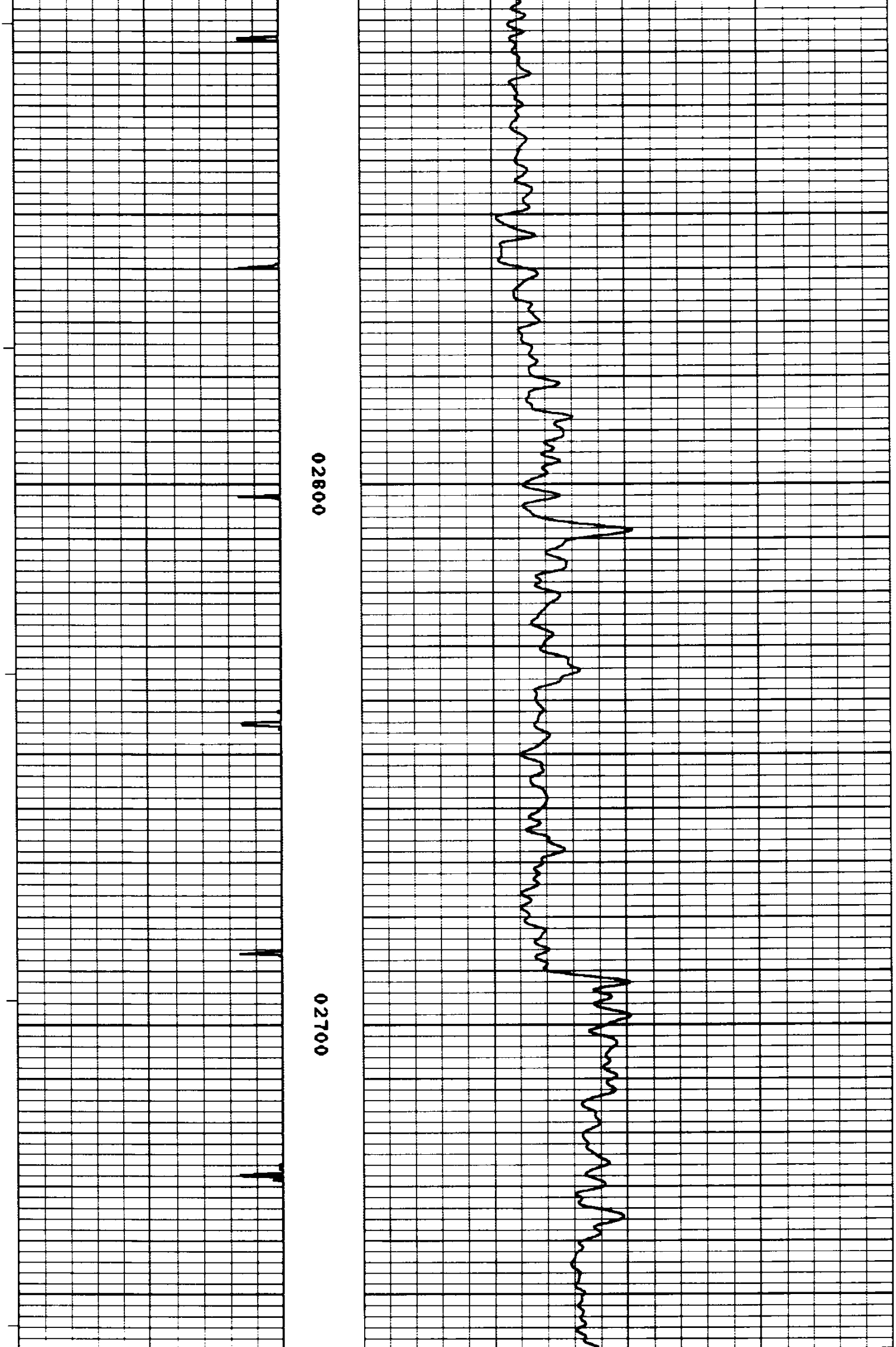

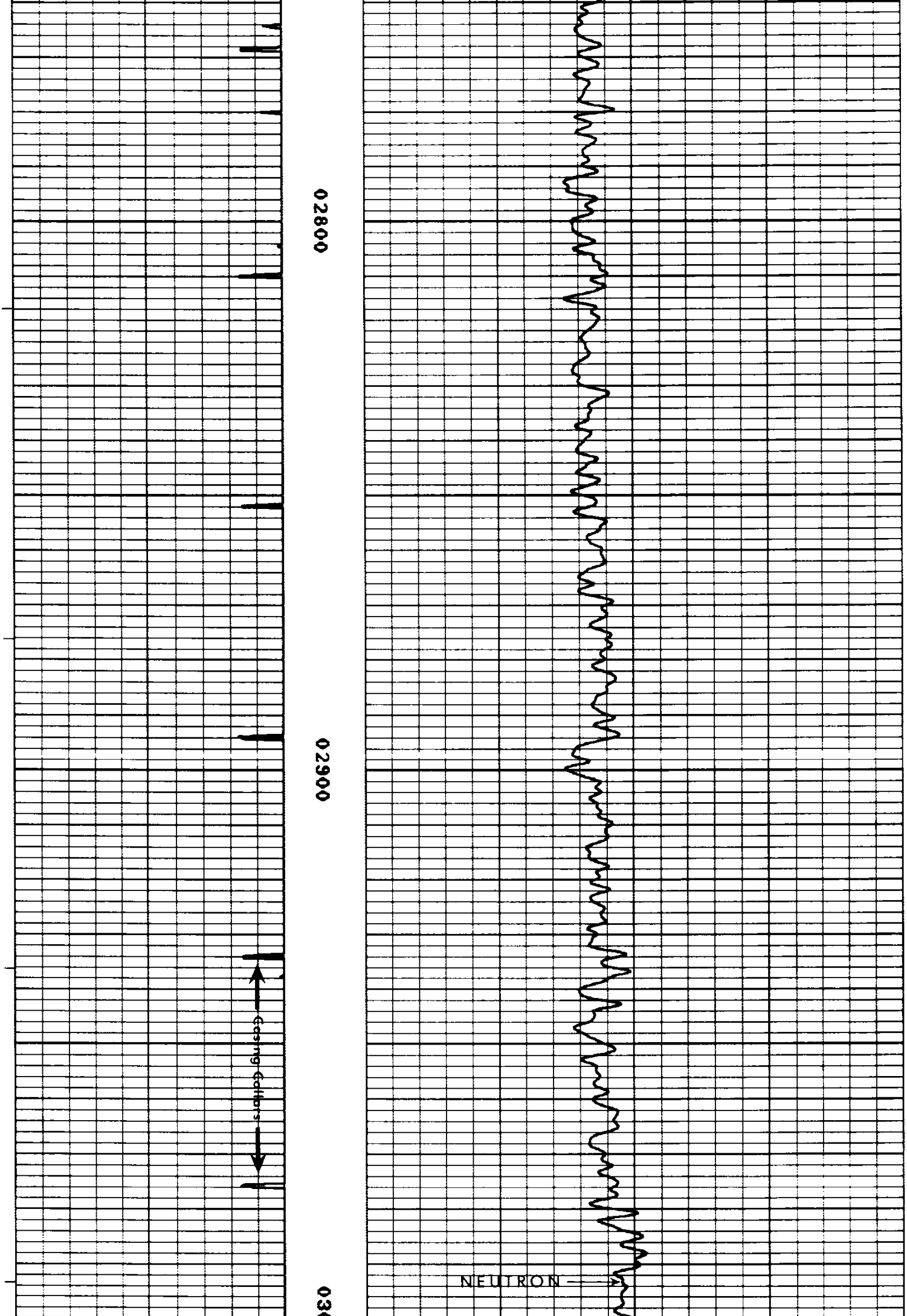



Dresser Atlas

DRESSER