FORM 925227 Rev. (09/81)

Dresser Atlas

DRESSER

Hi Resolution 4-ARM Diplog

FILE NO.

API NO.

5" = 100'

COMPANY OREGON NATURAL GAS CORPORATION

WELL OM 14 A-3

FIELD MIST

COUNTY COLUMBIA STATE OREGON

LOCATION: 111.24' E. & 894.45' N. FROM S.W. CORNER OF:

SEC 3 TWP 6N RGE 5W

Other Services
DIFL
BHC/AL
CDLC/CN/GR

Permanent Datum GL Elev. 1032.1'
Log Measured from KB , 11.5 Ft. Above Permanent Datum
Drilling Measured from KB

Elev.
KB 1043.6'
DF -
GL 1032.1'

Date	1-19-87			
Run No.	ONE			
Service Order	22823			
Depth — Driller	3200'	Confidential		
Depth — Logger	3187'			
Bottom Logged Interval	3185'			
Top Logged Interval	550'			
Casing — Driller	8 5/6 @ 543'	@	@	@
Casing — Logger	539'			
Bit Size	7 7/8"			
Type Fluid in Hole	ORZAN/DRISPAC			
Density and Viscosity	10.0 54			
pH and Fluid Loss	9.0 4.4 cc	cc	cc	cc
Source of Sample	FLOWLINE			
Rm @ Meas. Temp.	2.1 @57 °F	@ °F	@ °F	@ °F
Rmf @ Meas. Temp.	1.9 @57 °F	@ °F	@ °F	@ °F
Rmc @ Meas. Temp.	2.52 @57 °F	@ °F	@ °F	@ °F
Source of Rmf and Rmc	M M			
Rm @ BHT	1.15 @104 °F	@ °F	@ °F	@ °F
Time Since Circ.	4 HRS.			
Max. Rec. Temp. Deg. F.	104 °F	°F	°F	°F
Equip. No. and Location	6406 SAC.			
Recorded By:	WELCH			
Witnessed By:	MR. THOMAS			

FOLD HERE

In making interpretations of logs our employees will give Customer the benefit of their best judgment, but since all interpretations are opinions based on inferences from electrical or other measurements, we cannot, and we do not guarantee the accuracy or the correctness of any interpretation. We shall not be liable or responsible for any loss, cost, damages, or expenses whatsoever incurred or sustained by the Customer resulting from any interpretation made by any of our employees.

ORIENTATION

AZIMUTH

0° 120° 240° 360°

DRIFT AZIMUTH

0° 120° 240° 360°

DEVIATION

0° 9°

DEPTHS

FOCUSED CORRELATION CURVES AND CALIPERS

TRACE OF PAD NO. 1

TRACE OF PAD NO. 2

TRACE OF PAD NO. 3

TRACE OF PAD NO. 4

DIAMETER OF HOLE IN INCHES

1&3
2&4

26" 6"

OREGON NATURAL GAS CORP.

OM 14 A-3

SERVICE DL3508 FILE 4

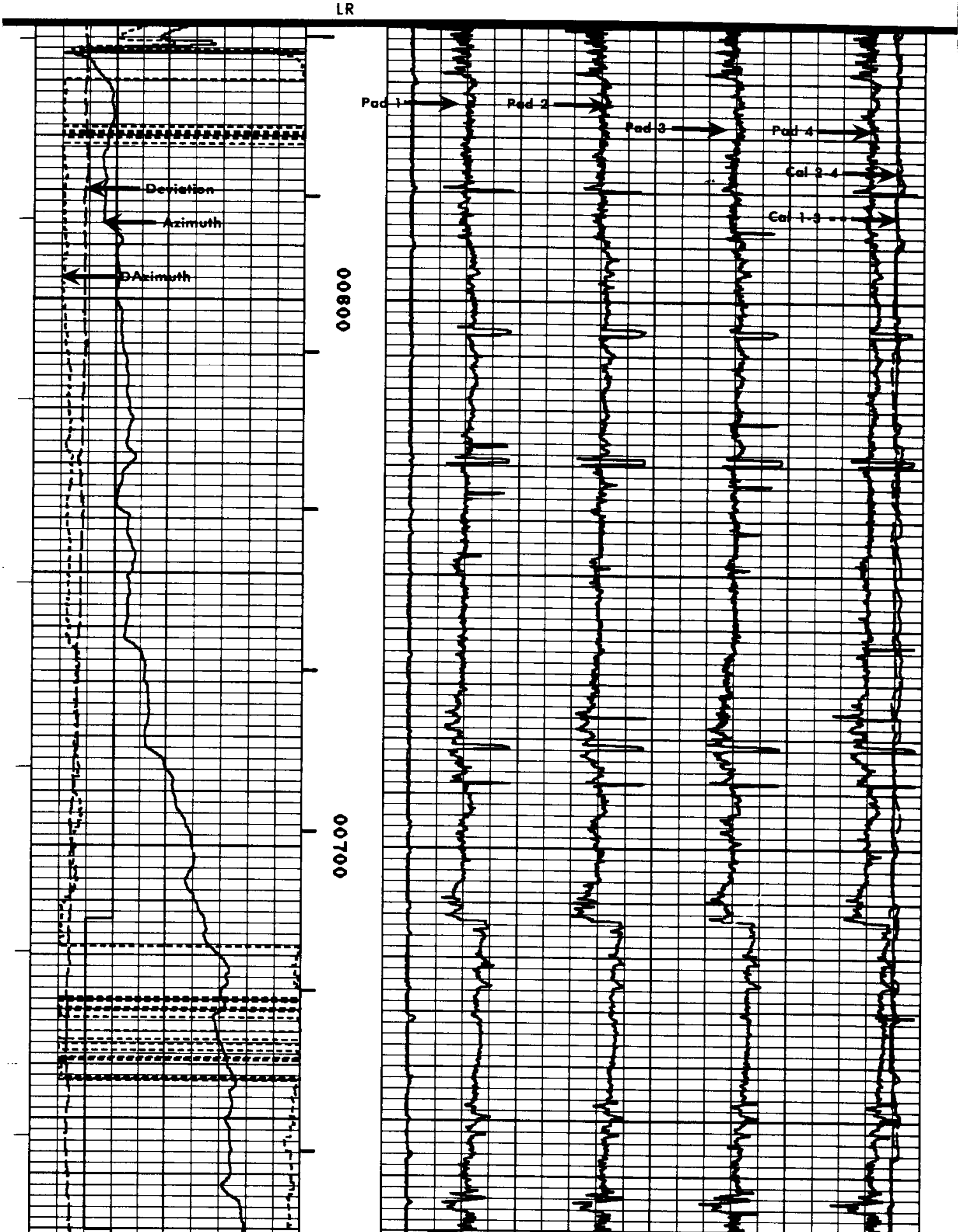

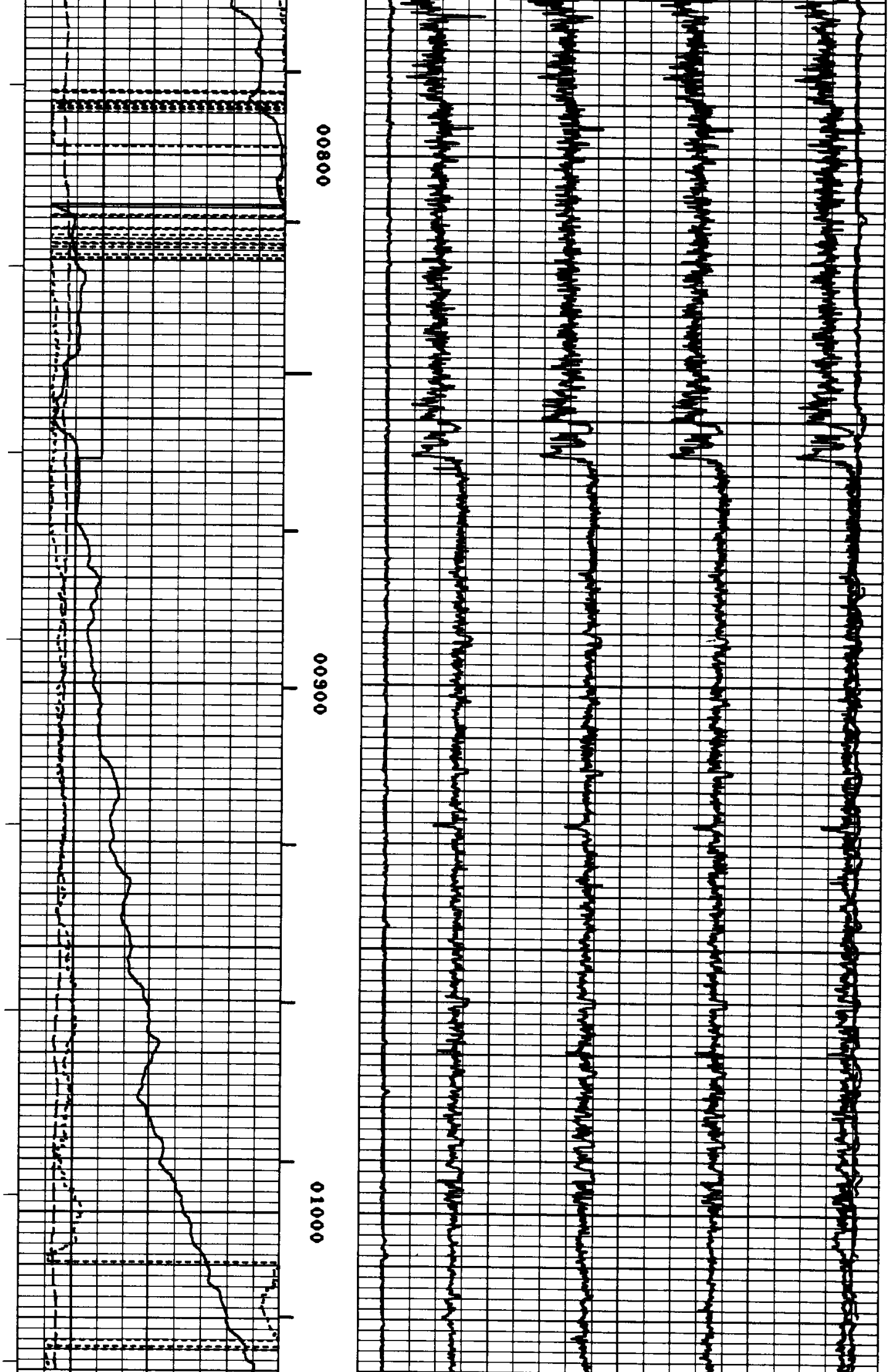

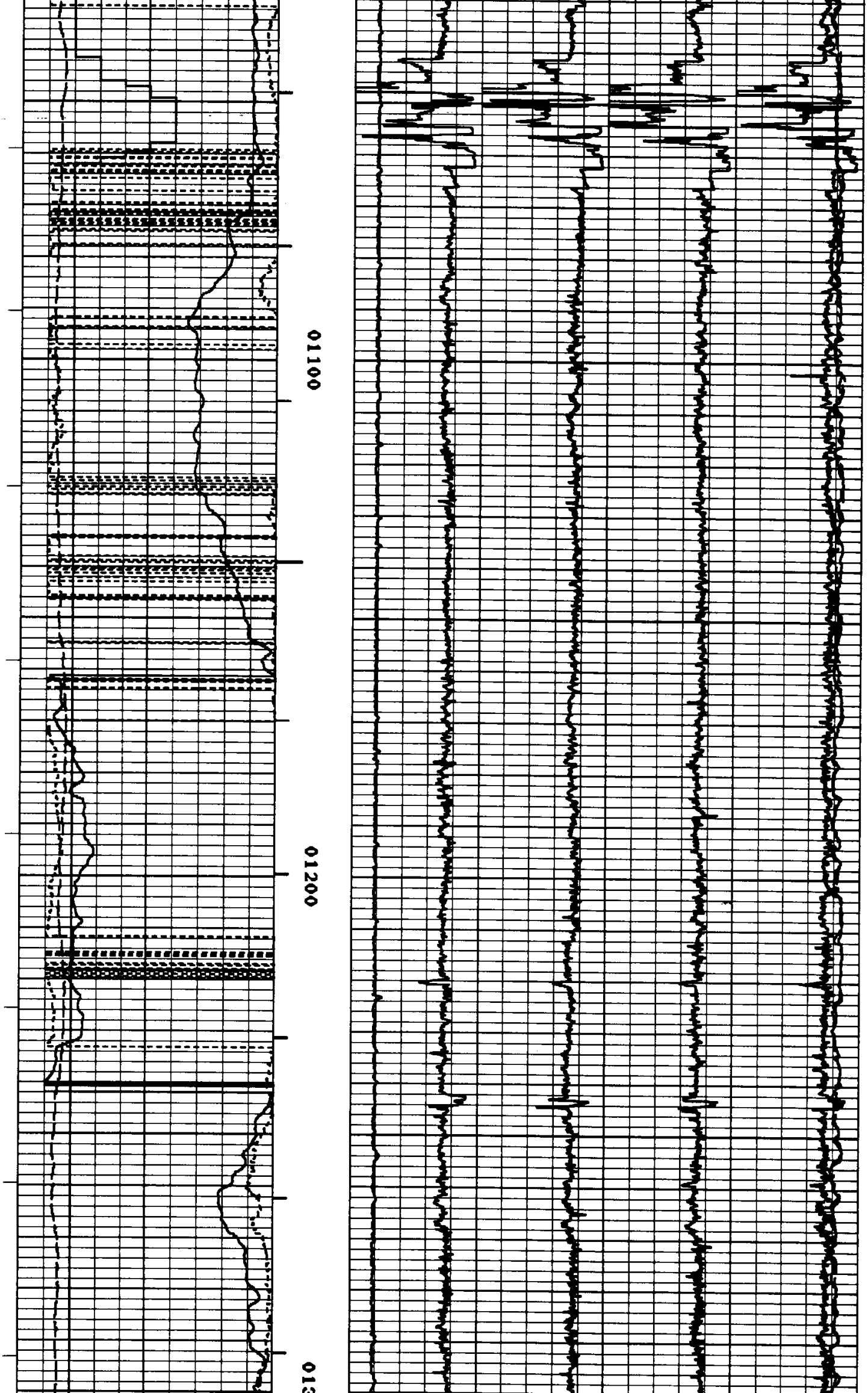

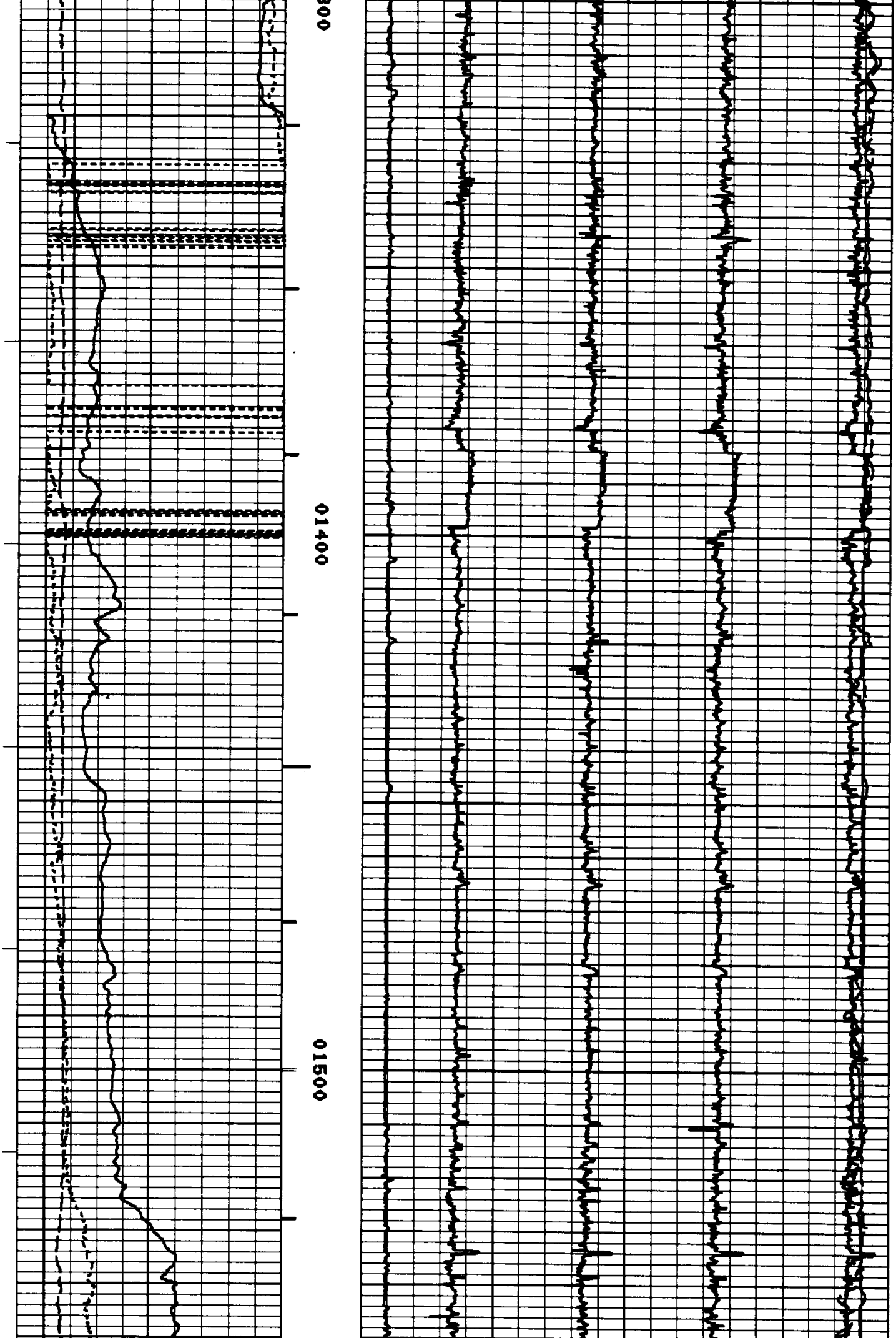

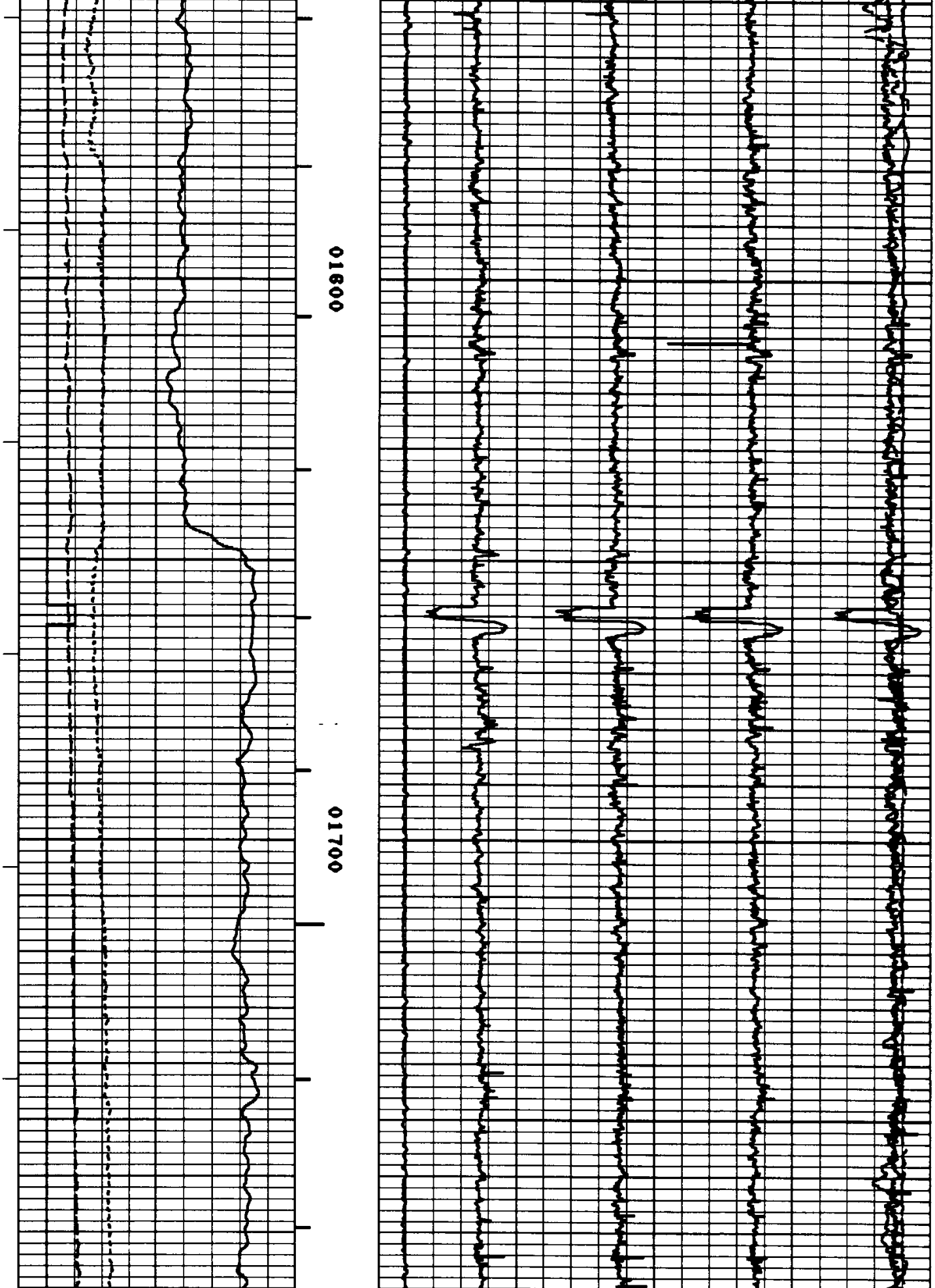

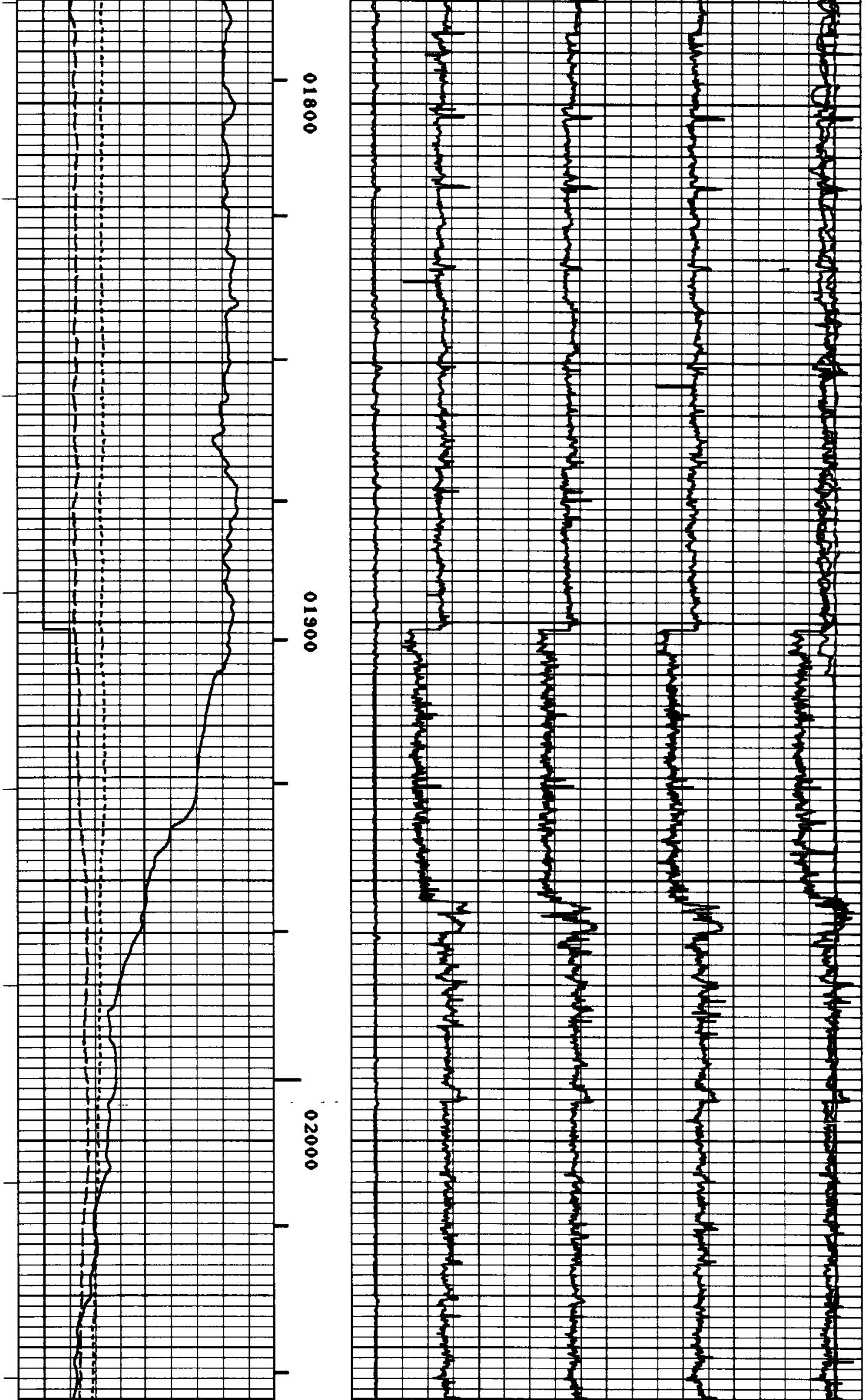

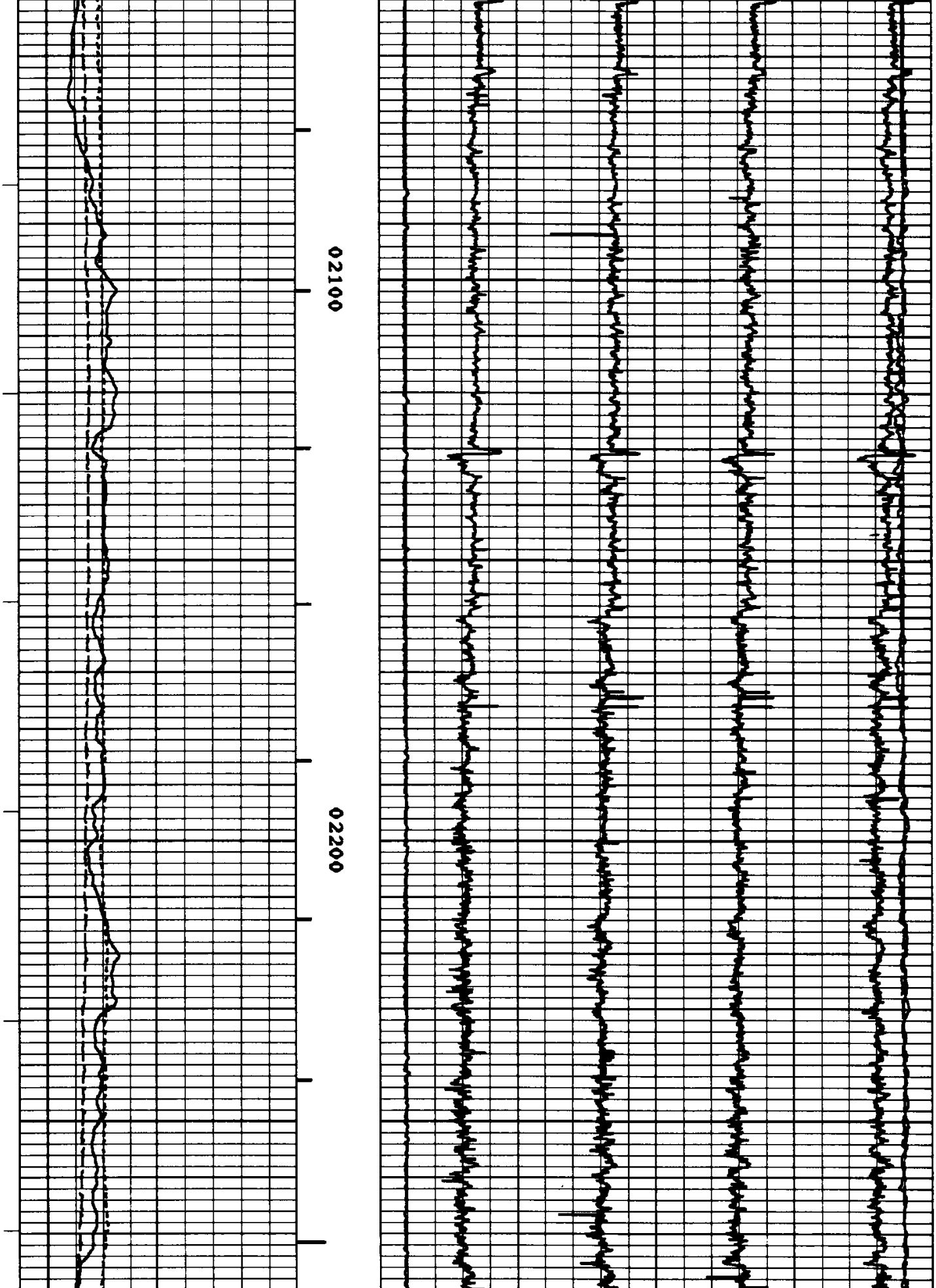

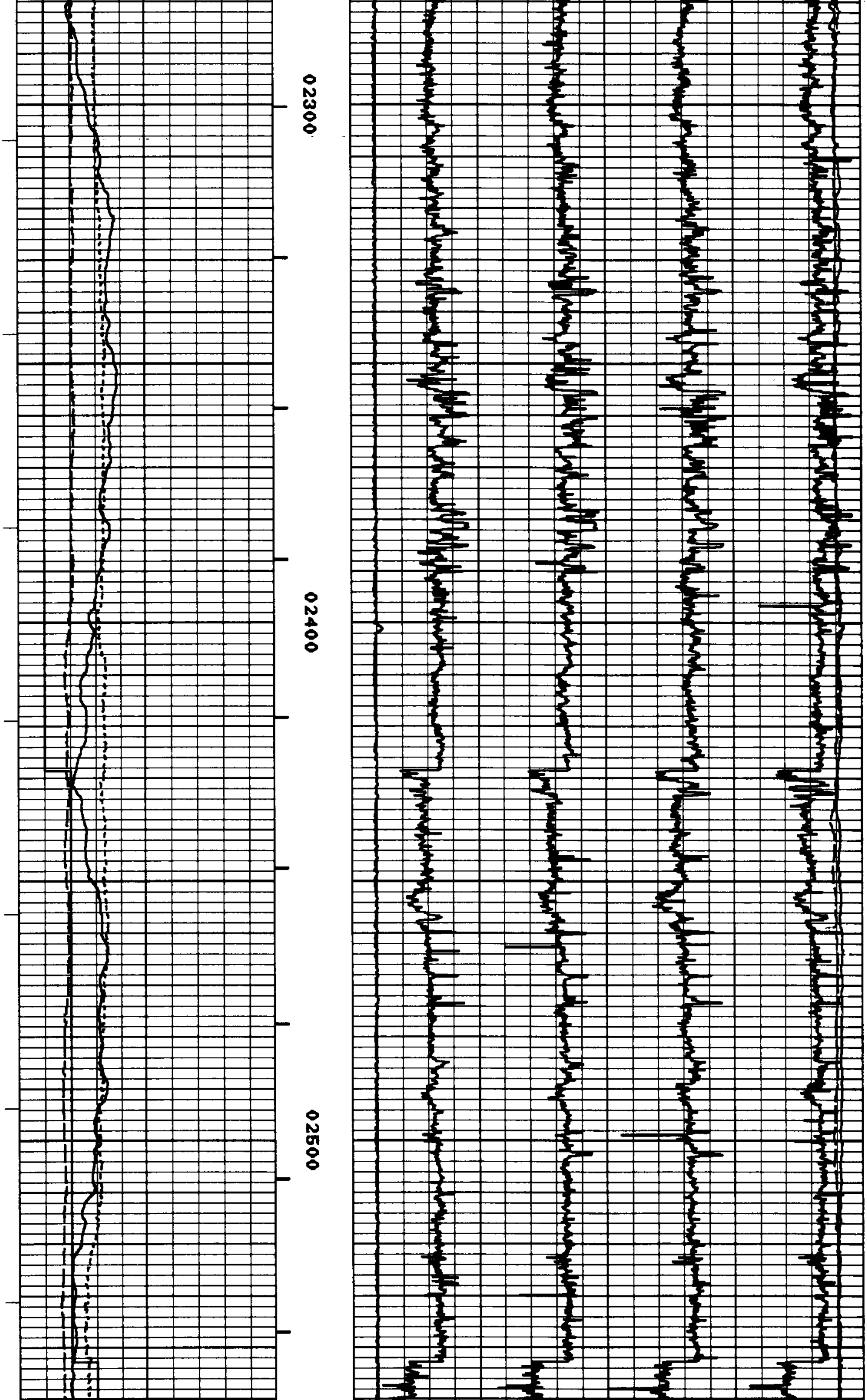

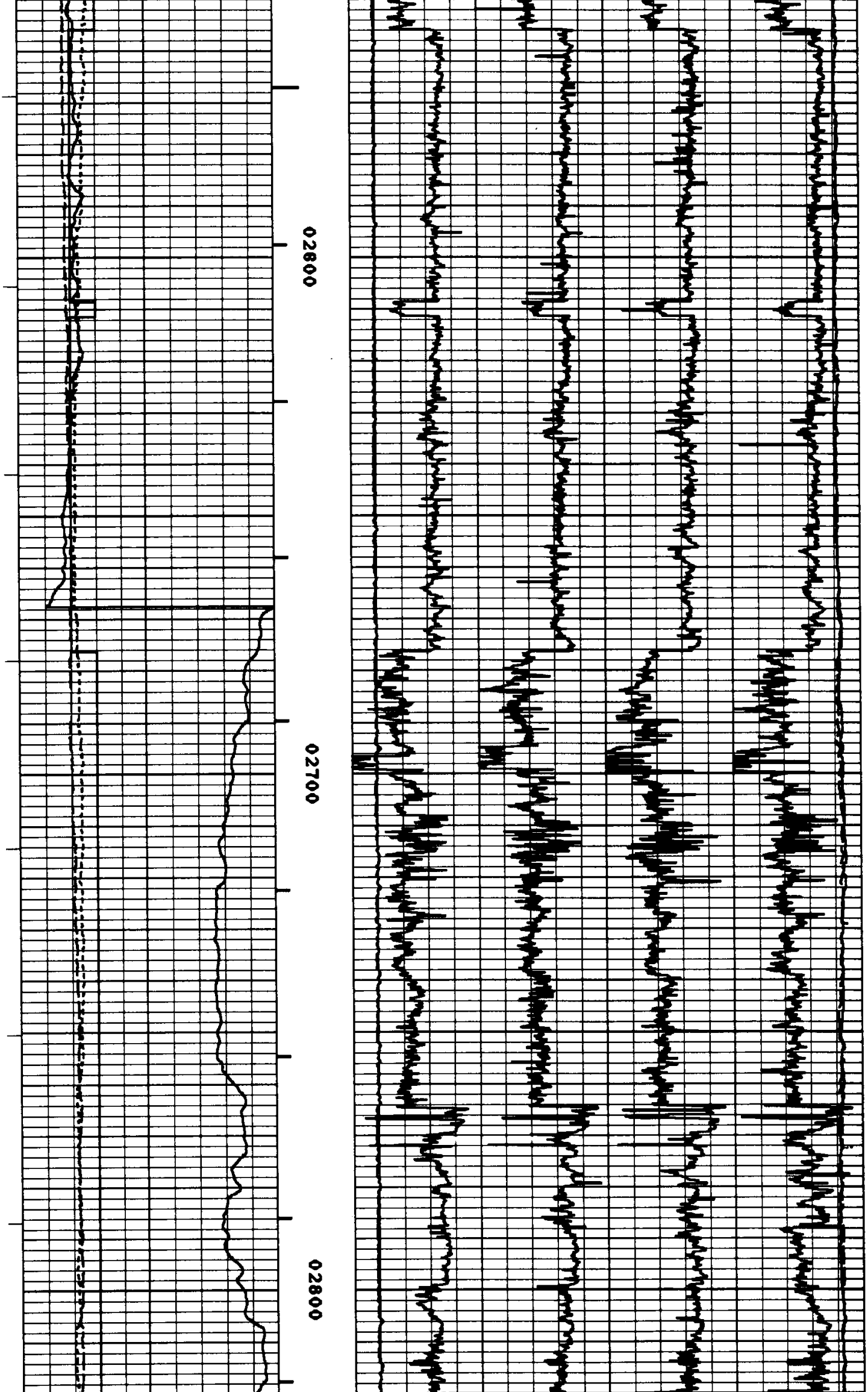

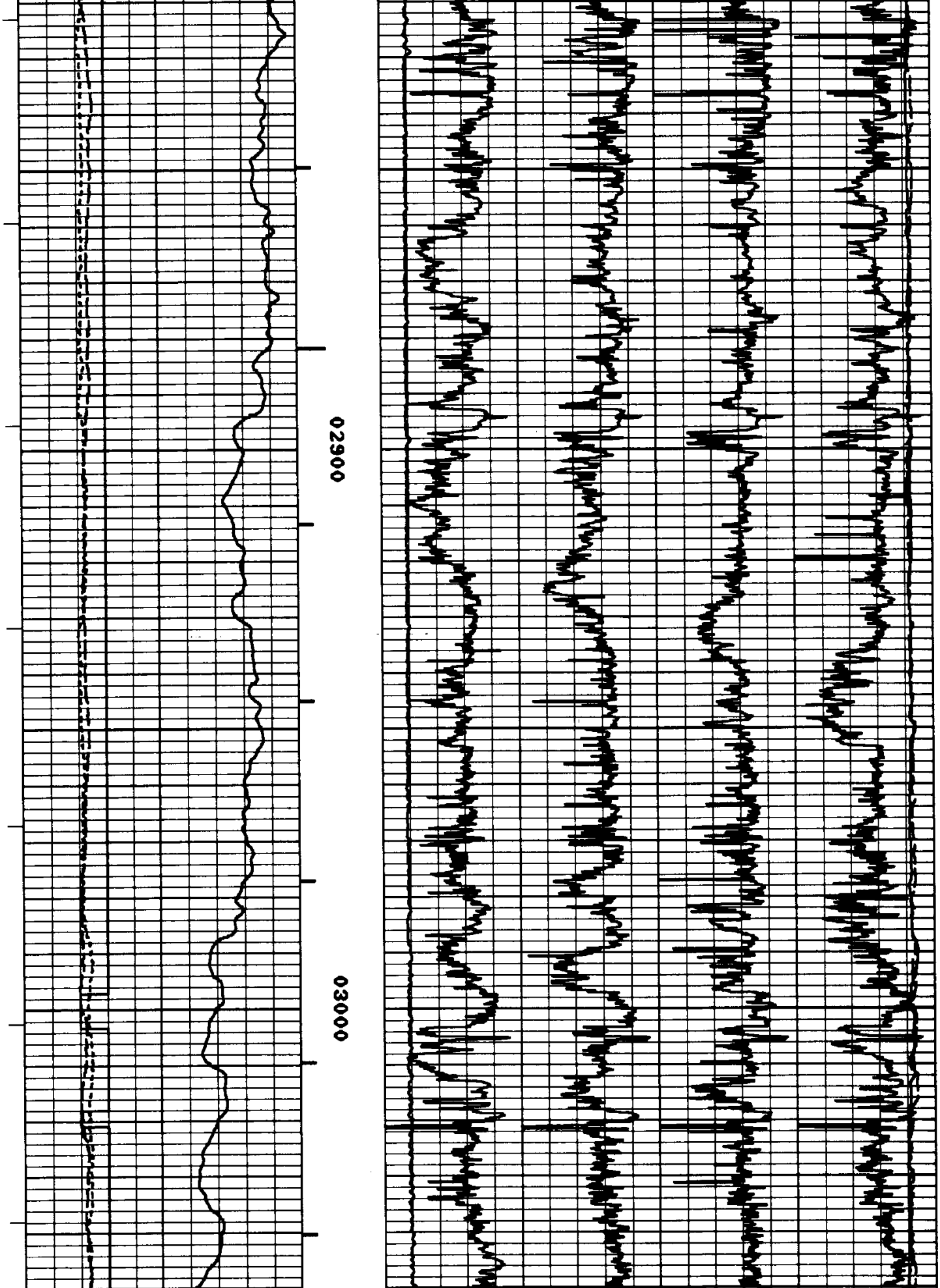

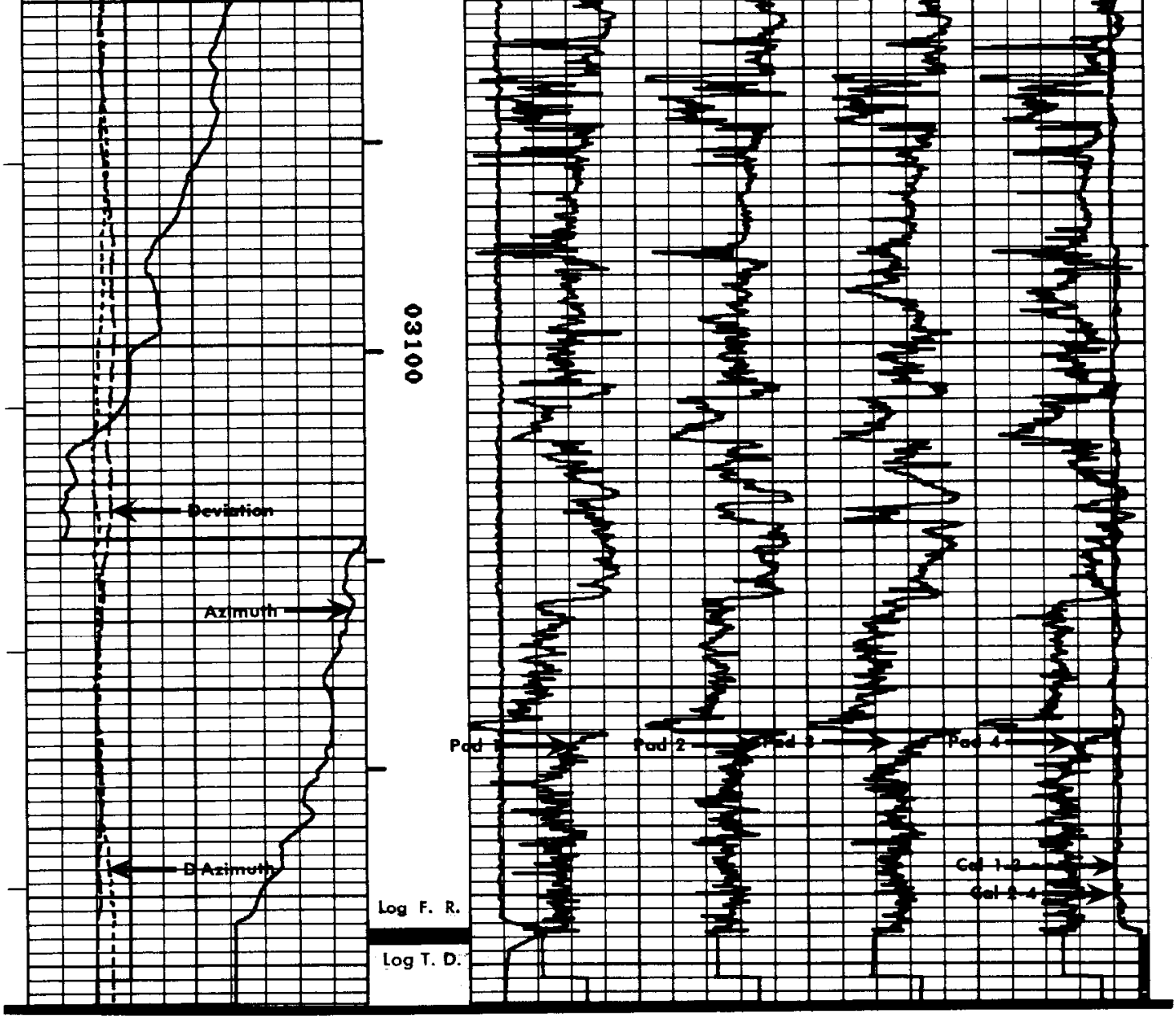

0° 9°

DEVIATION

0° 120° 240° 360°

AZIMUTH

DRIFT

0° 120° 240° 360°

AZIMUTH

26" 6"

2&4

1&3

DIAMETER OF HOLE IN INCHES

TRACE OF PAD NO. 1

TRACE OF PAD NO. 2

TRACE OF PAD NO. 3

TRACE OF PAD NO. 4

FORM 925227A Rev. (08/81)

ORIENTATION	DEPTHS	FOCUSED CORRELATION CURVES AND CALIPERS

OREGON NATURAL GAS CORP.

OM 14 A-3

SERVICE DL3508 FILE 3

REPEAT SECTION

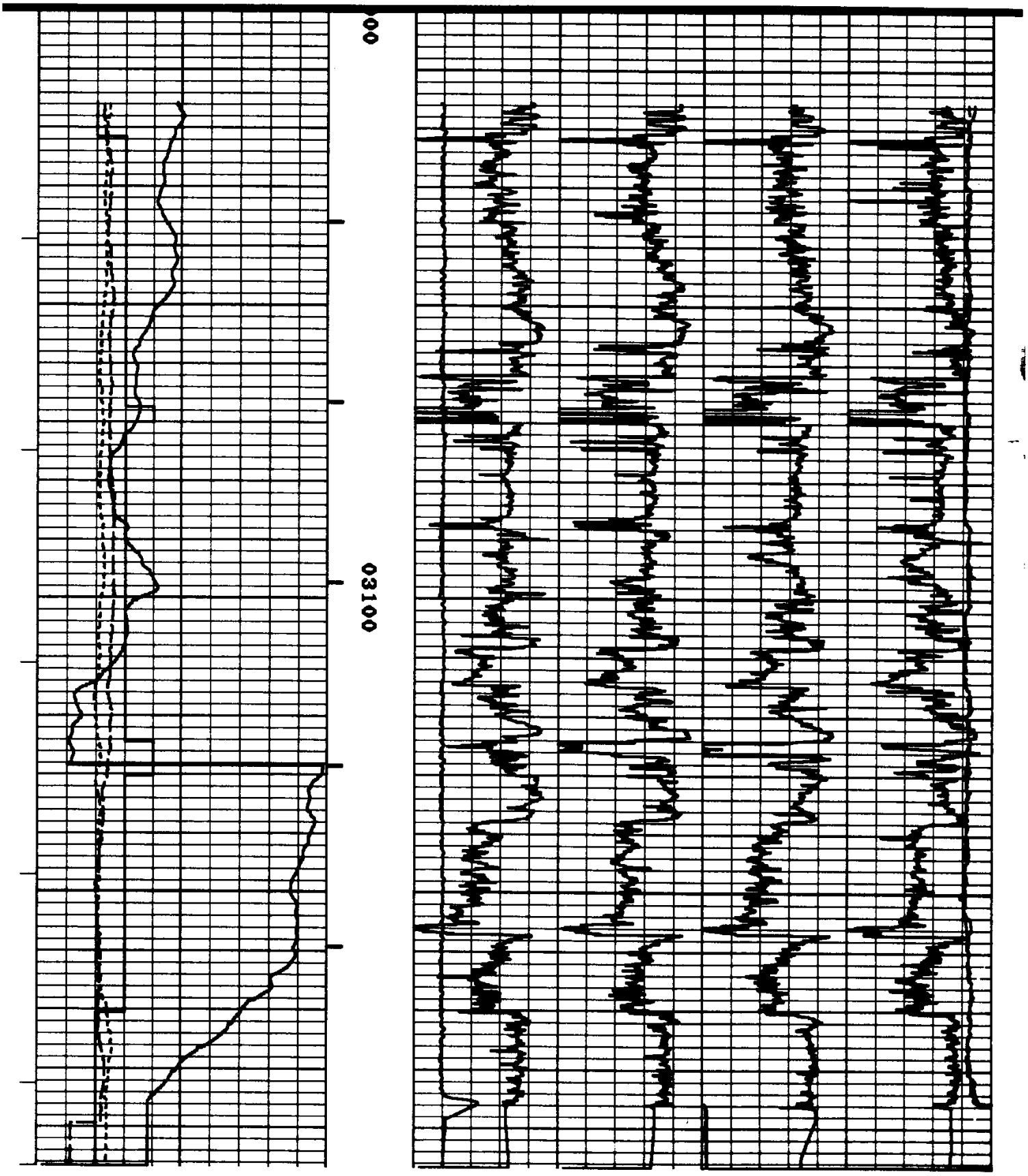

OREGON NATURAL GAS CORP.

OM 14 A-3

SERVICE DL3508 FILE 2

CALIBRATION



OREGON NATURAL GAS CORP.

OM 14 A-3

SERVICE DL3508 FILE 1

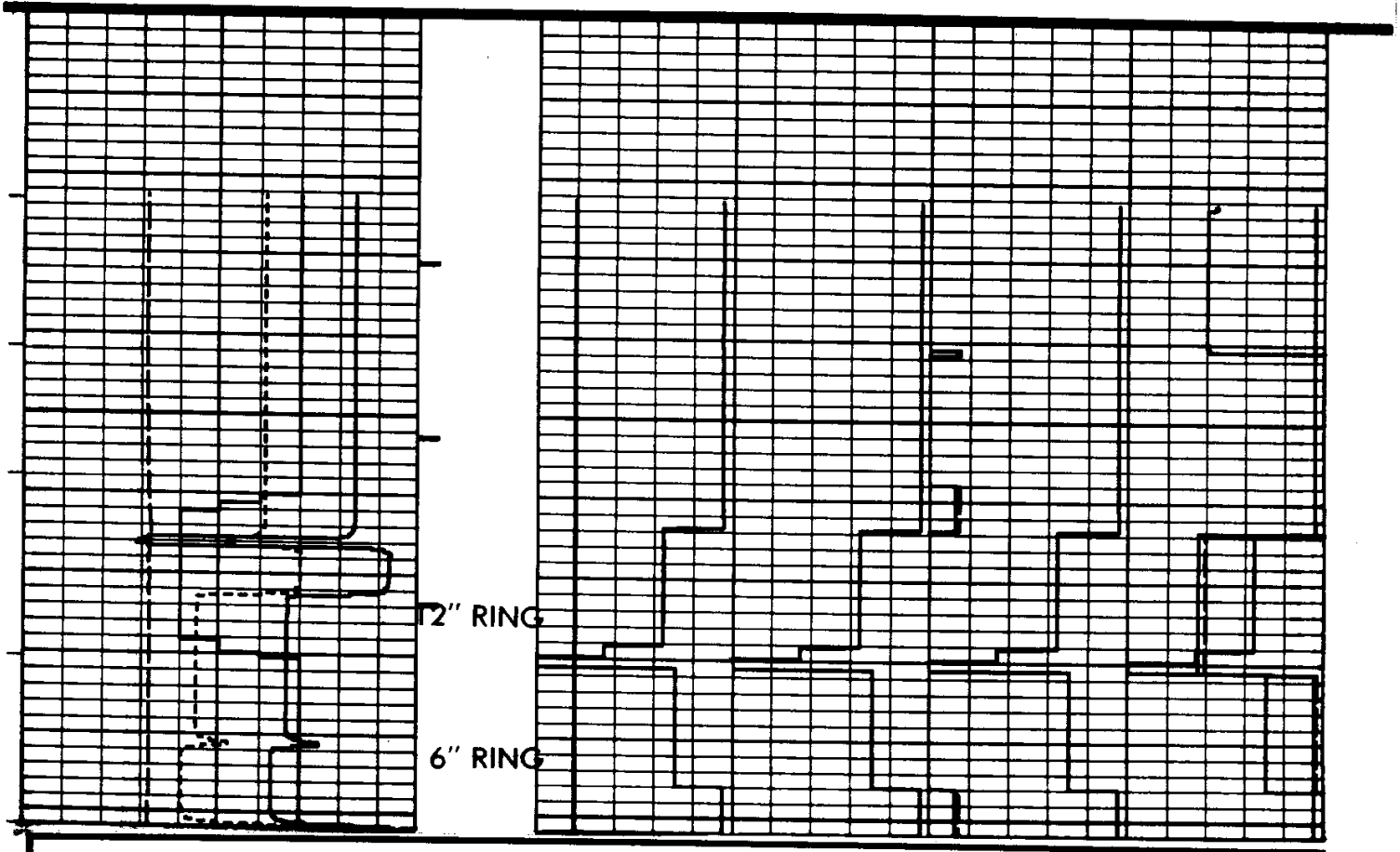

Dresser Atlas DRESSER