RECEIVED PTLD
OCT 9 1984
DEPT OF GEOLOGY

REICHHOLD ENERGY CORP.

PAUL #34-32 RD-1

MIST FIELD

COLUMBIA COUNTY,OREGON

RUN NO. ONE 17-SEP-84

PCCC

ARROW PLOT FROM CLUSTER PROGRAM

CORRELATION LENGTH	4 FT.
STEP LENGTH	2 FT.
SEARCH ANGLE	70 DEGREES X1

HDT-G CSU VAX 11/780

JOB 10731.00

POOLED ARROW PLOT

2 LEVELS POOLED WHEN WITHIN

3.5 DEGREES SOLID ANGLE

BLACK ARROWS ARE POOLED RESULTS

CORRELATION LENGTH	4 FT.
STEP LENGTH	2 FT.
SEARCH ANGLE	70 DEGREES X1

PC013002351830700102042O

ZONE FROM 520 TO 2890

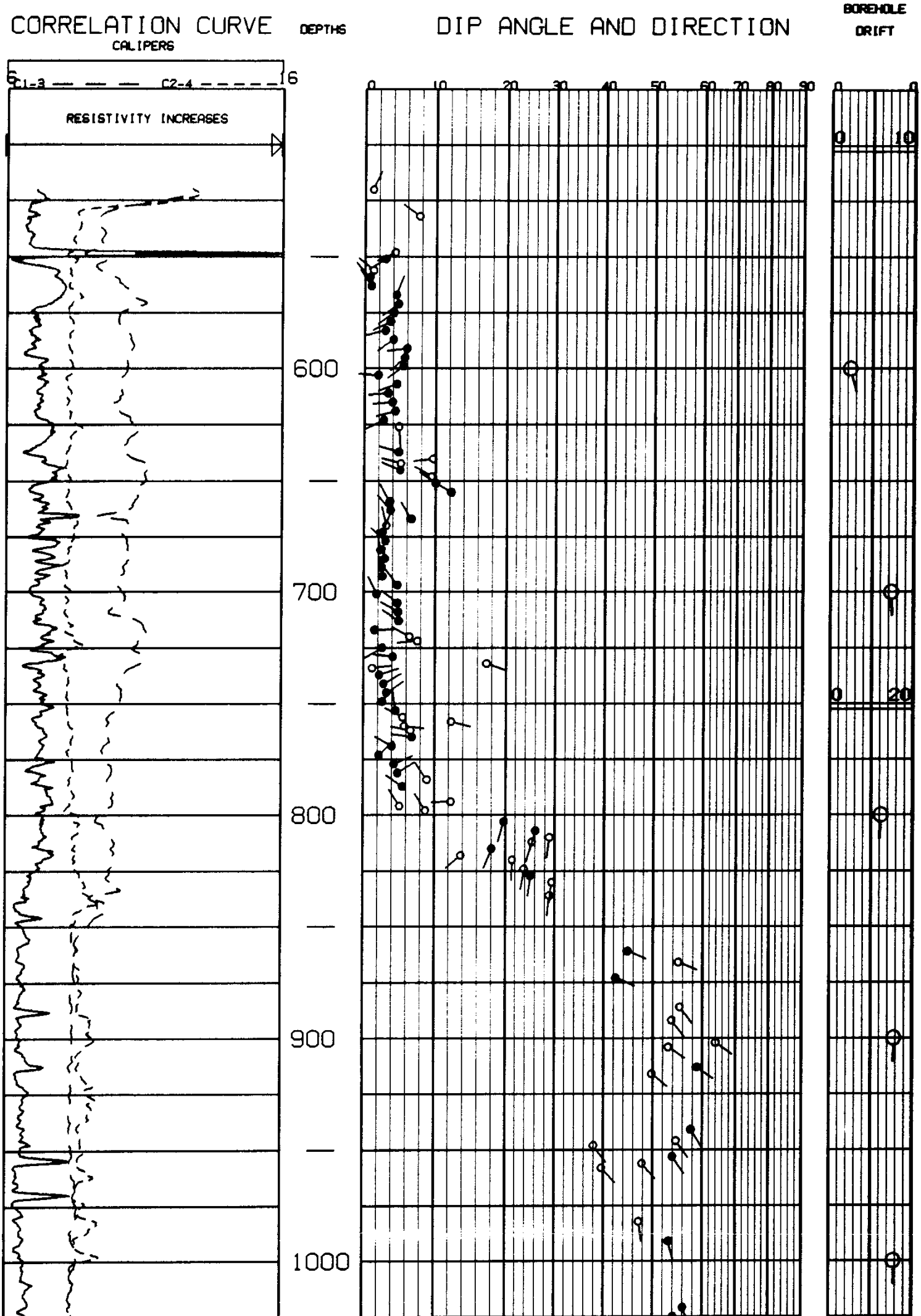

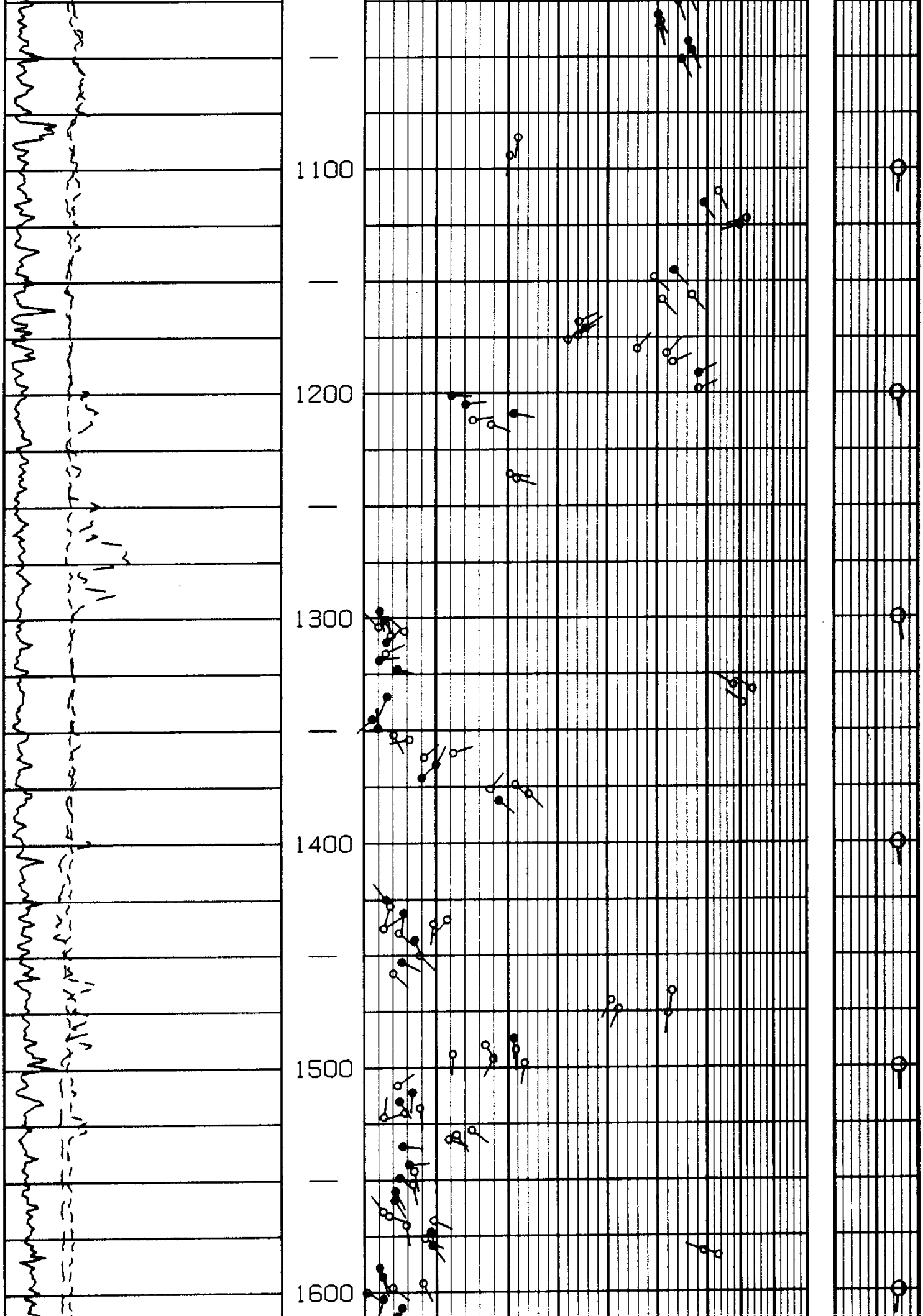

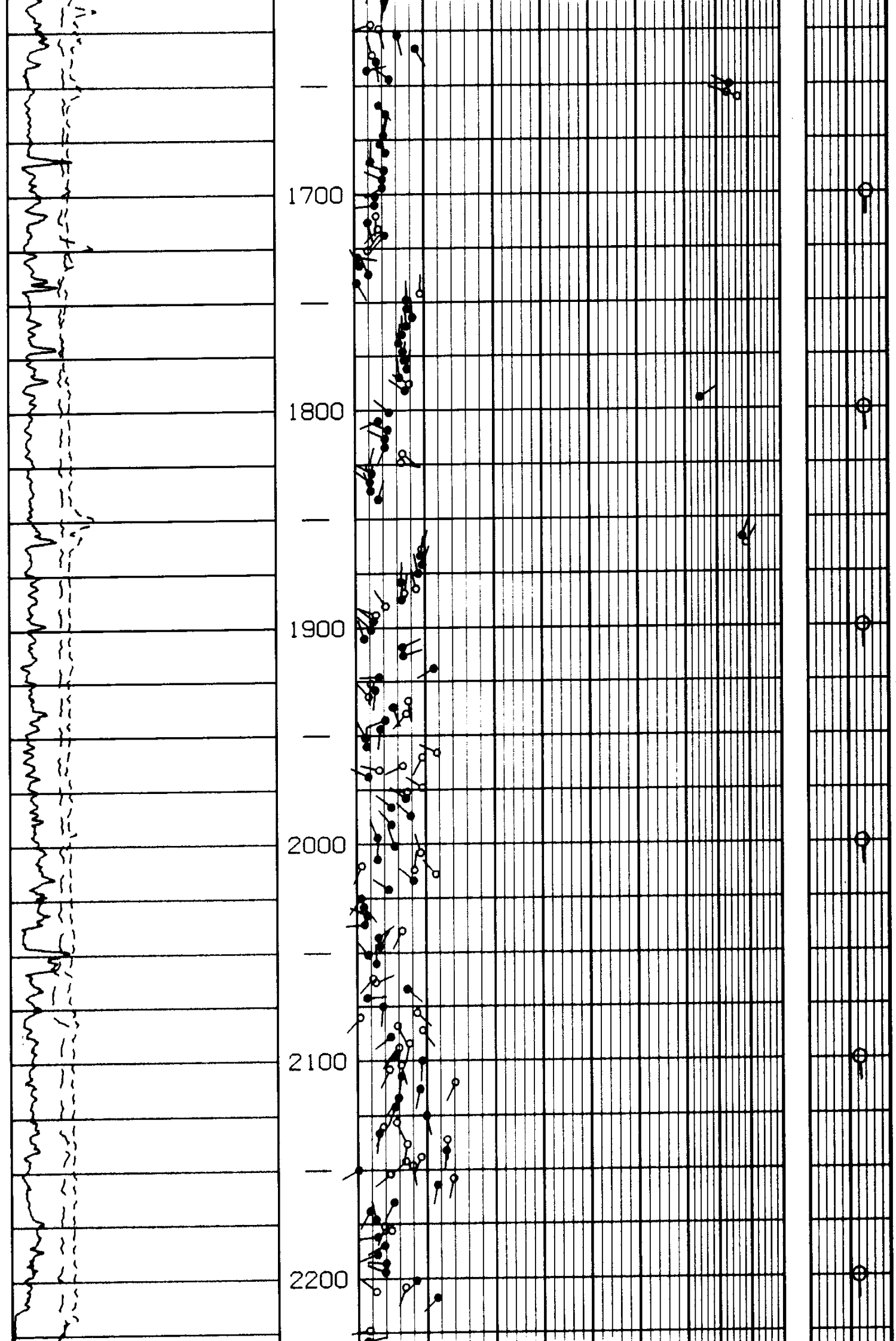

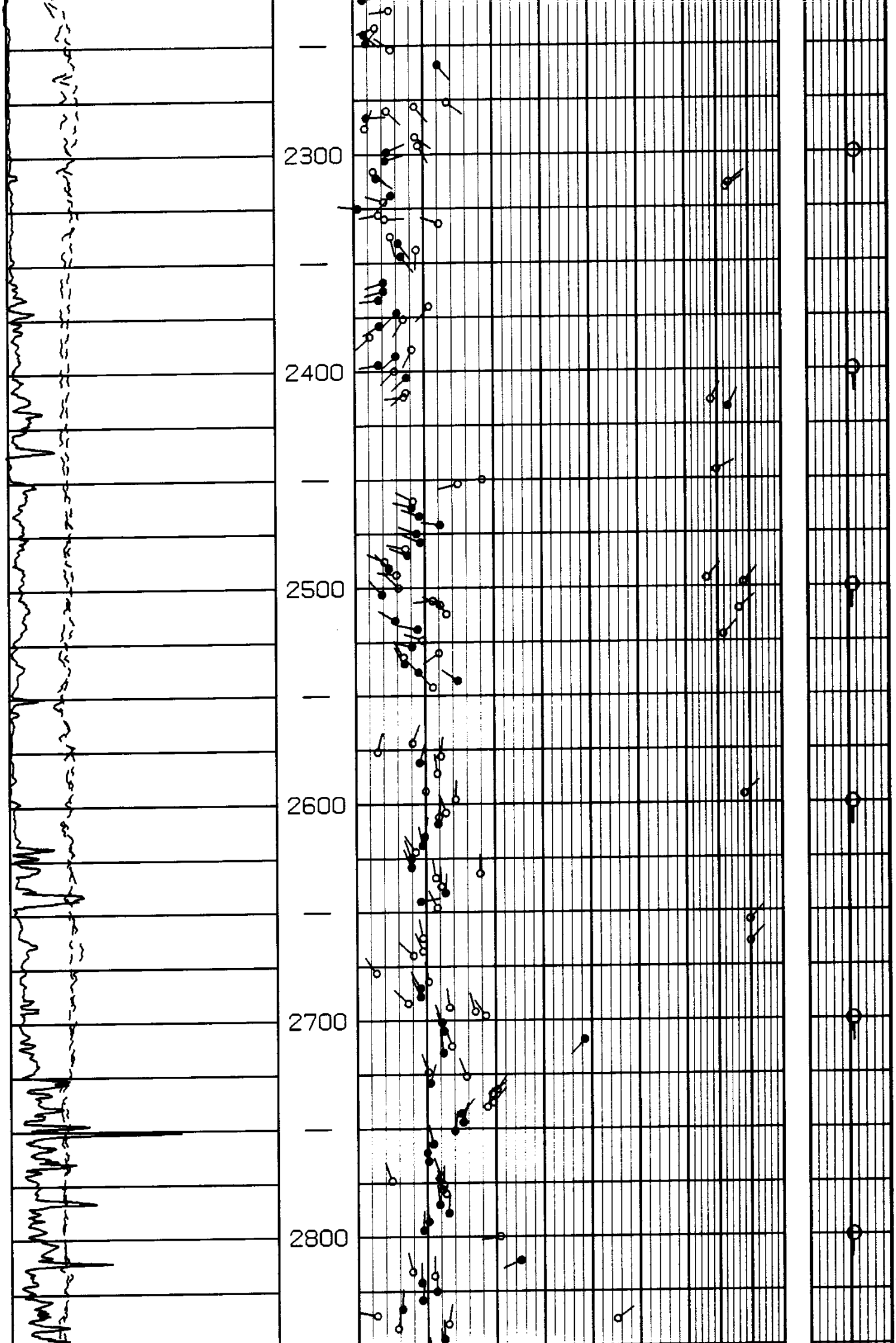

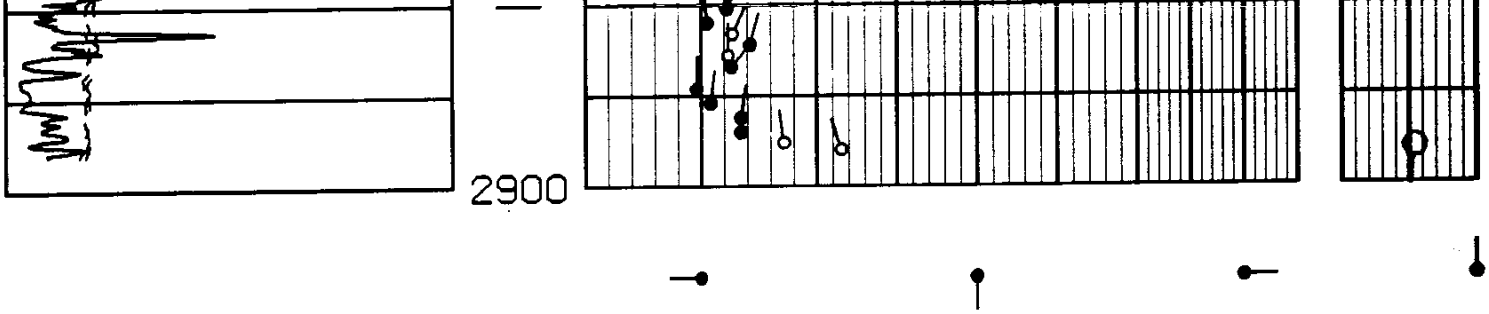

ALL QUALITY ARROW PLOT 10731

FROM THE CLUSTER PROGRAM

BLACK ARROWS ARE HIGHEST QUALITY

CORRELATION LENGTH 4 FT.

STEP LENGTH 2 FT.

SEARCH ANGLE 70 DEGREES X1

PC01300235183070010204 20

ZONE FROM 514 TO 2890

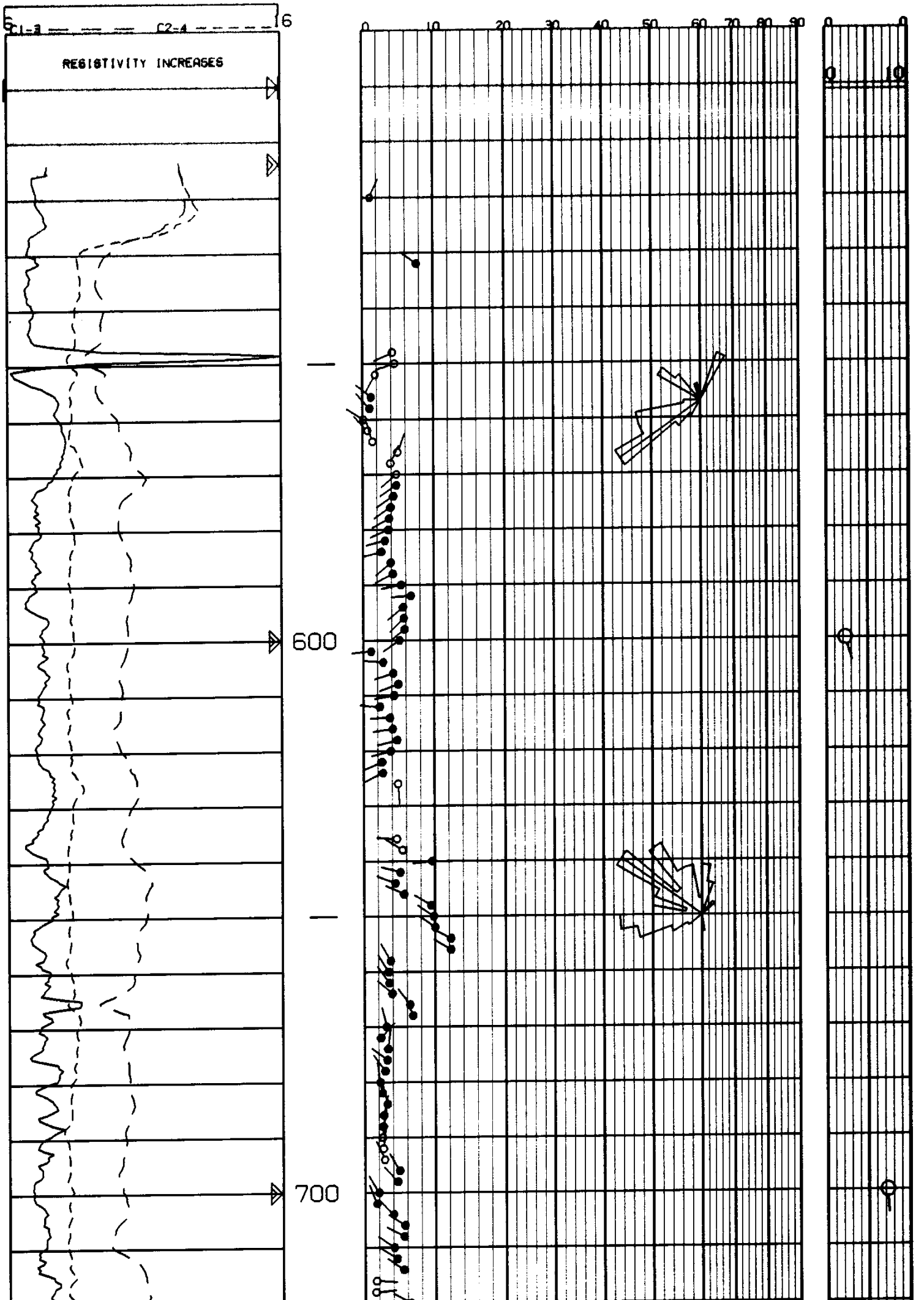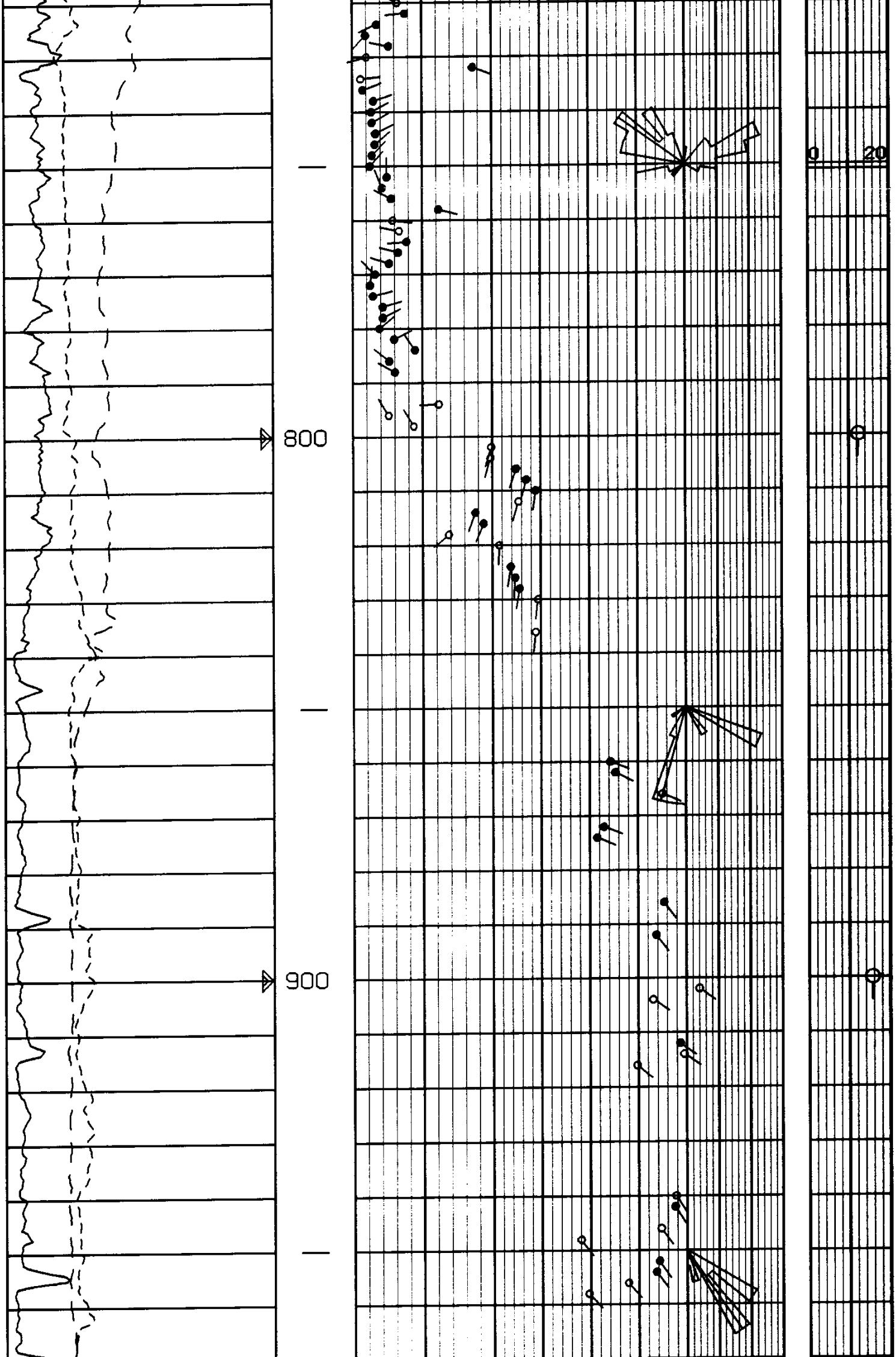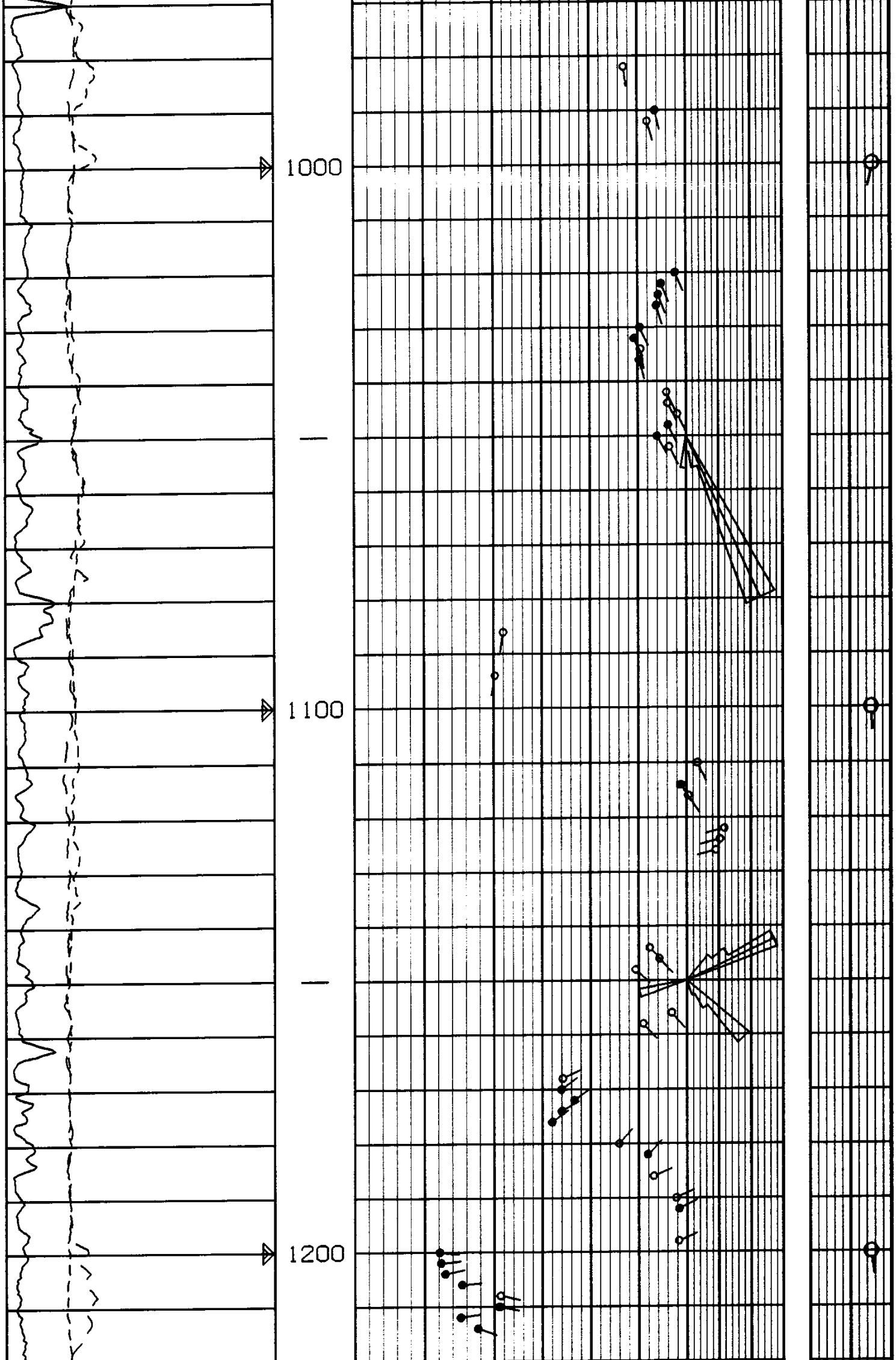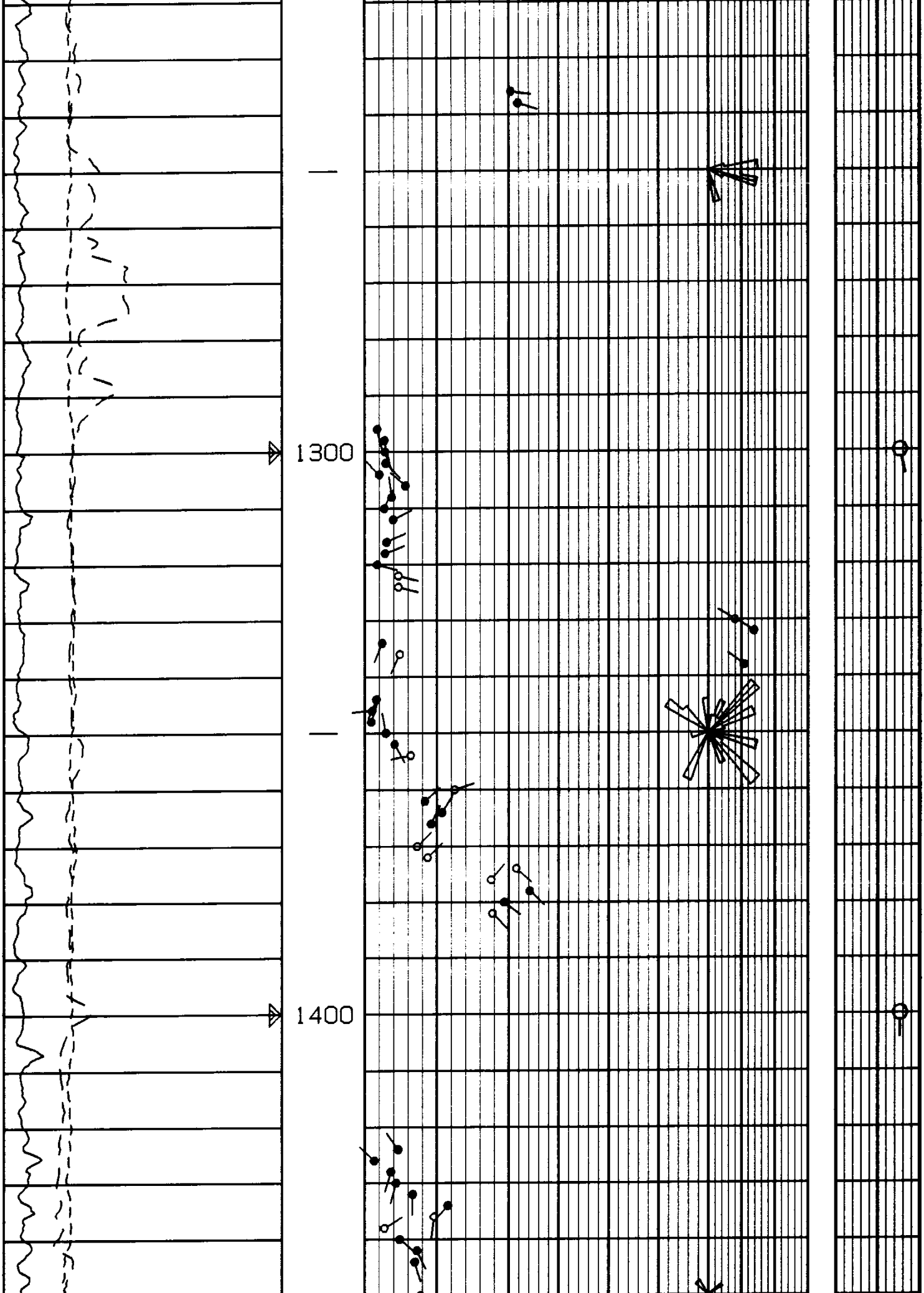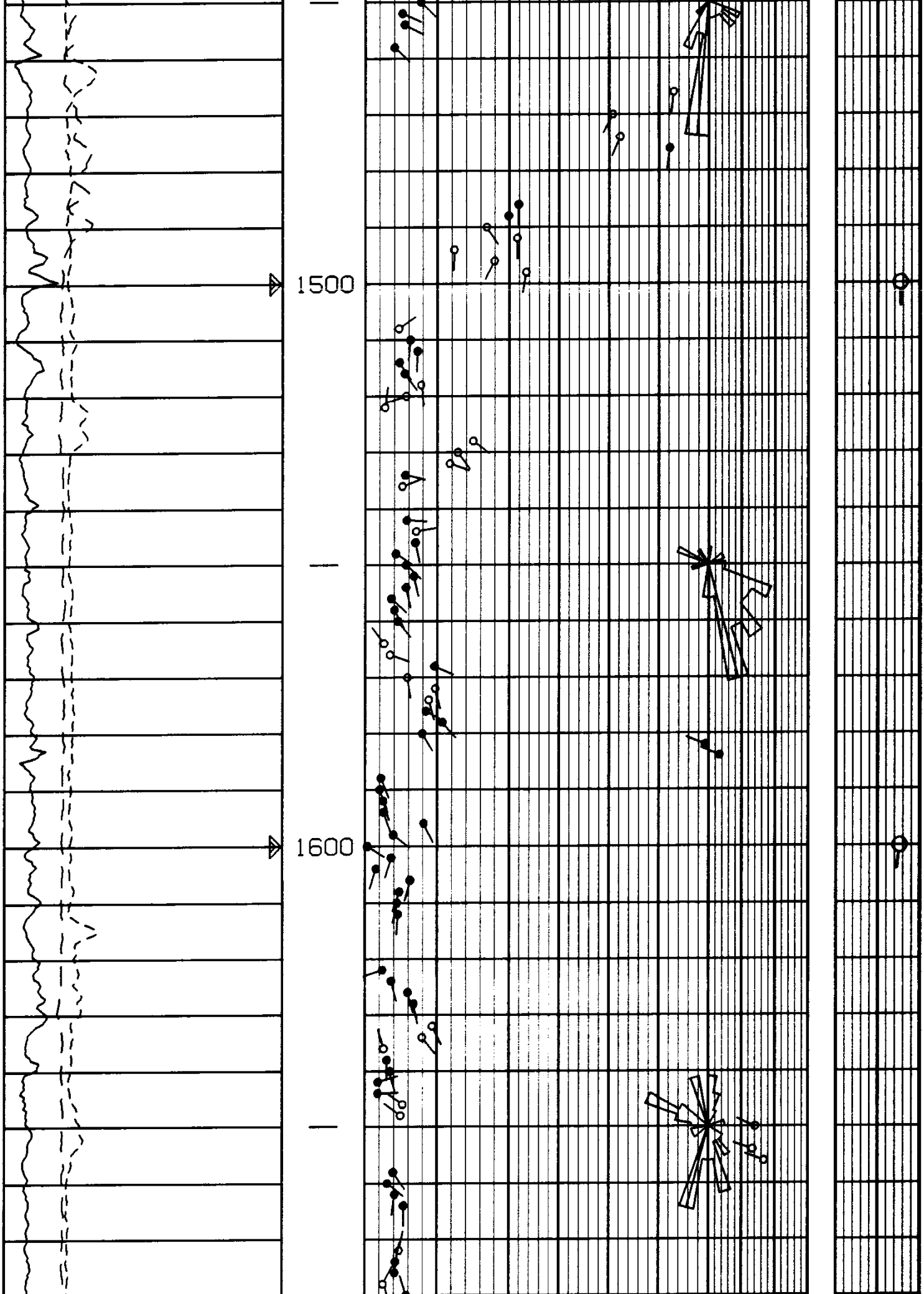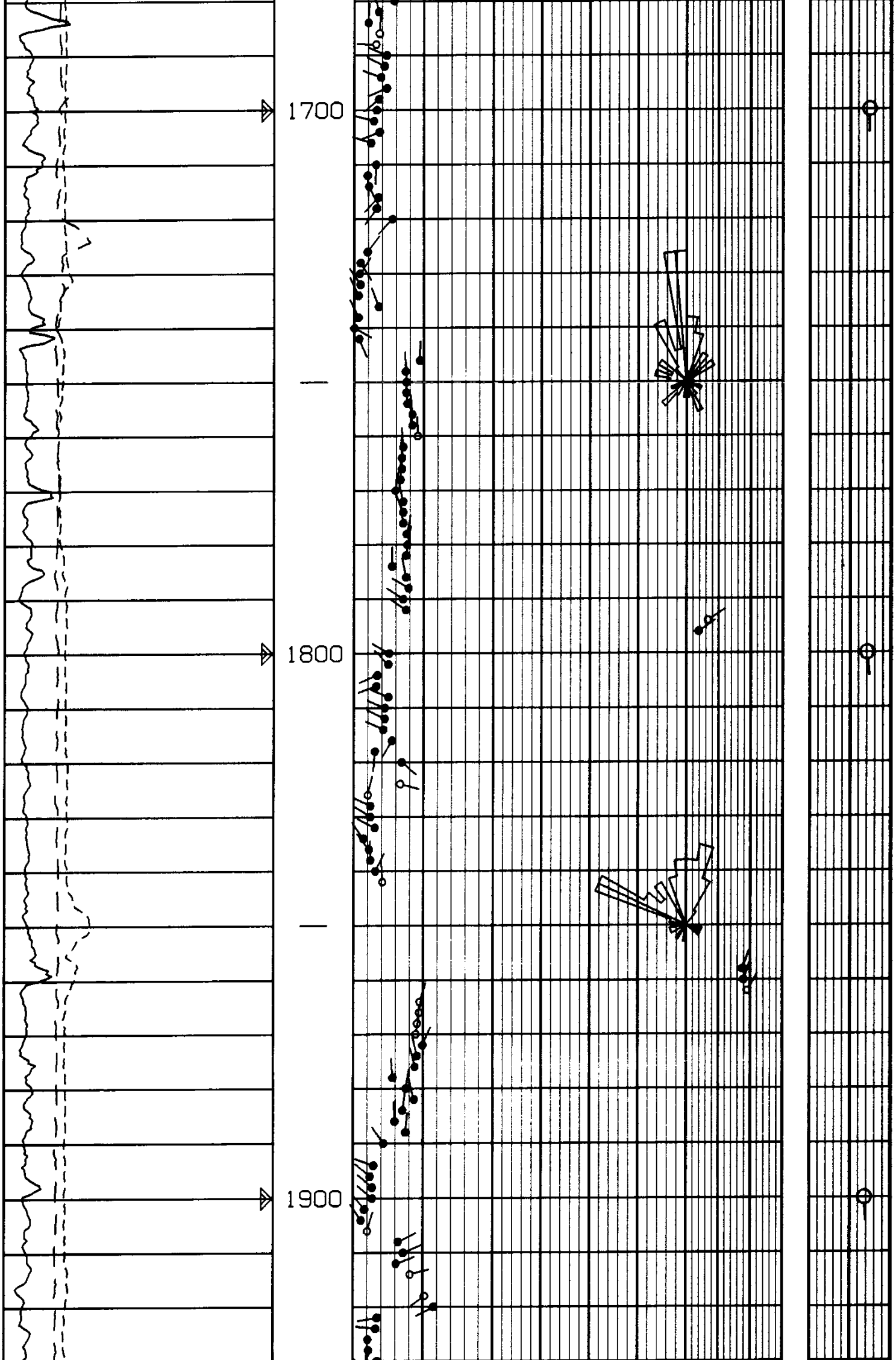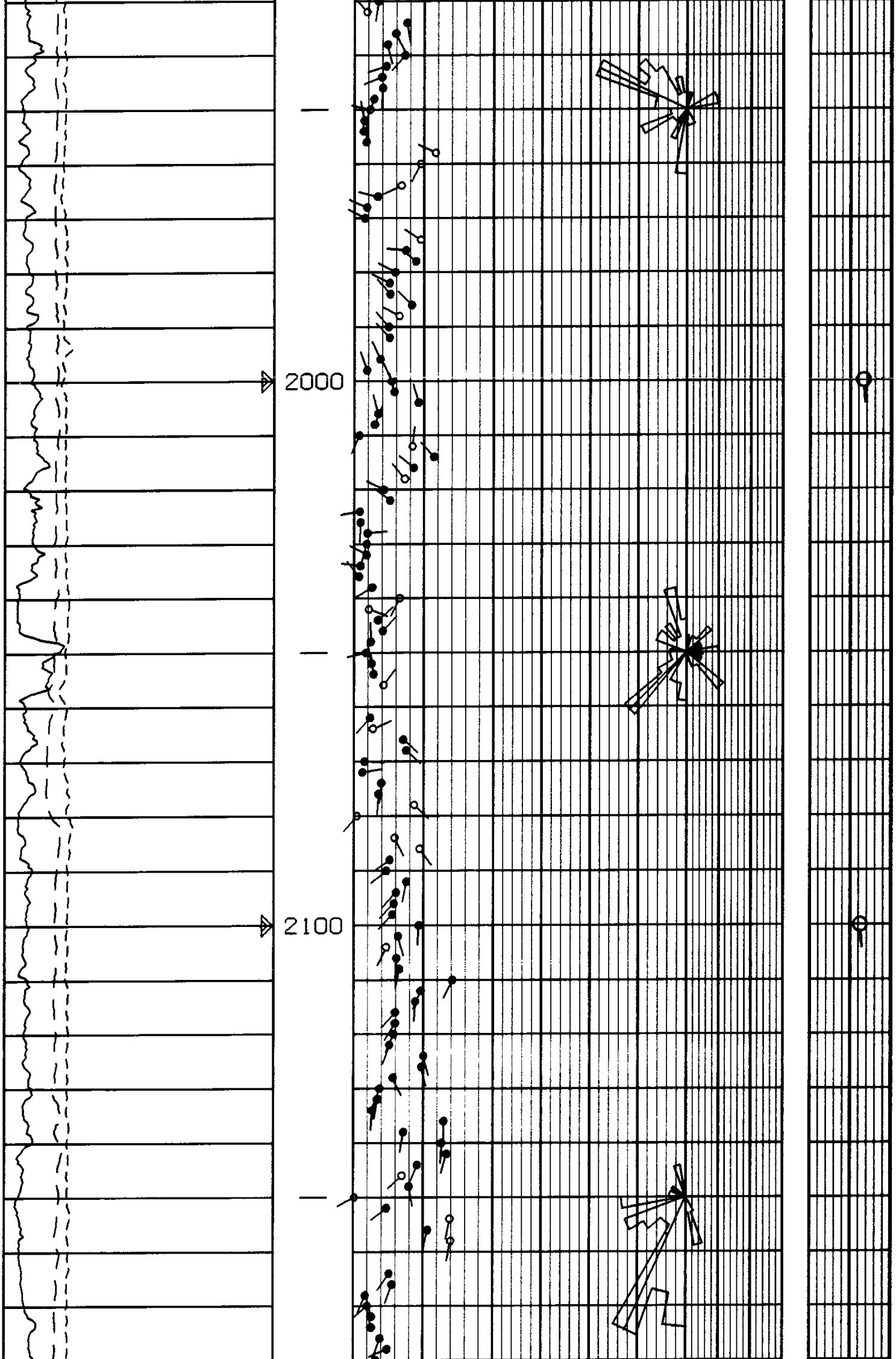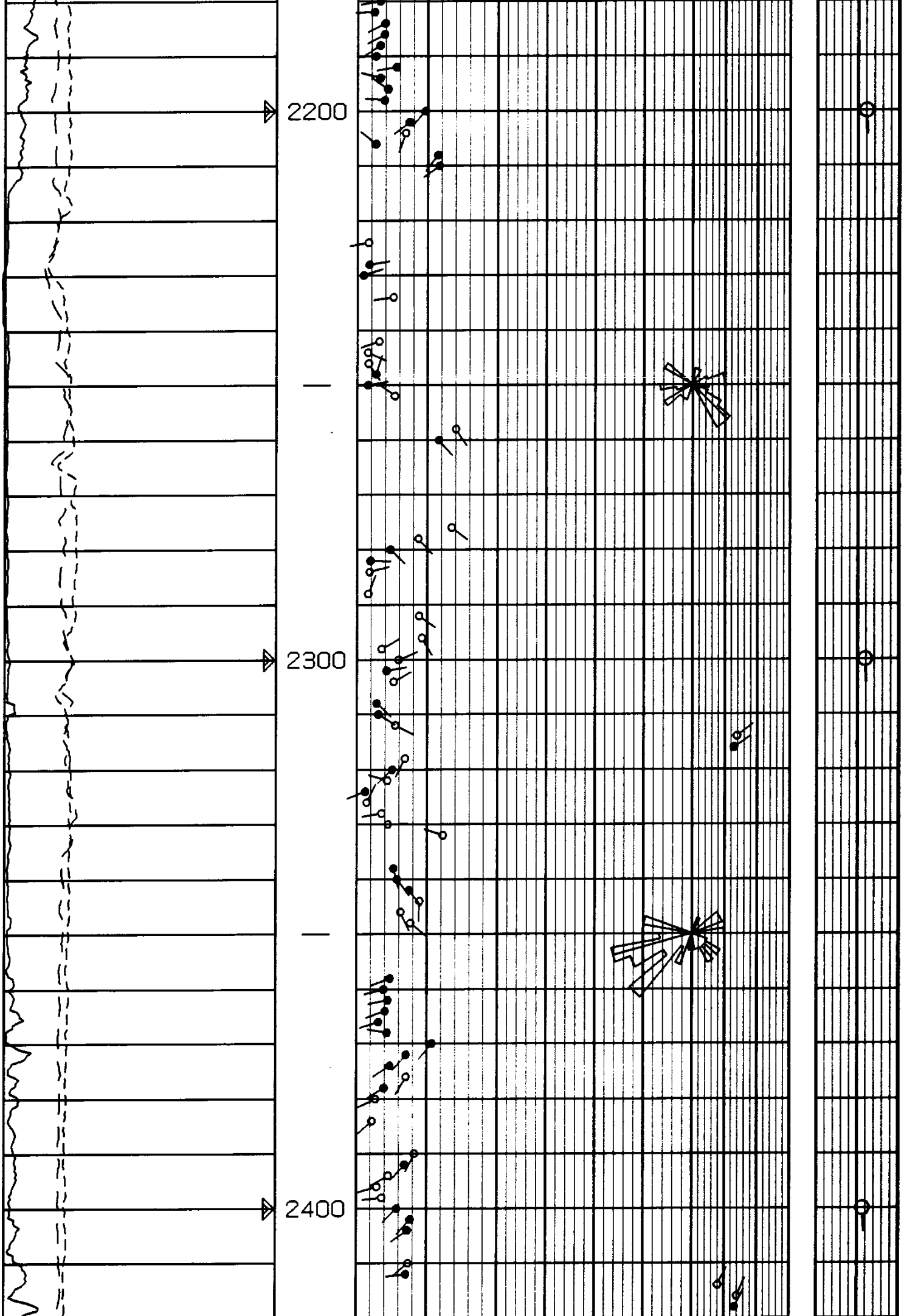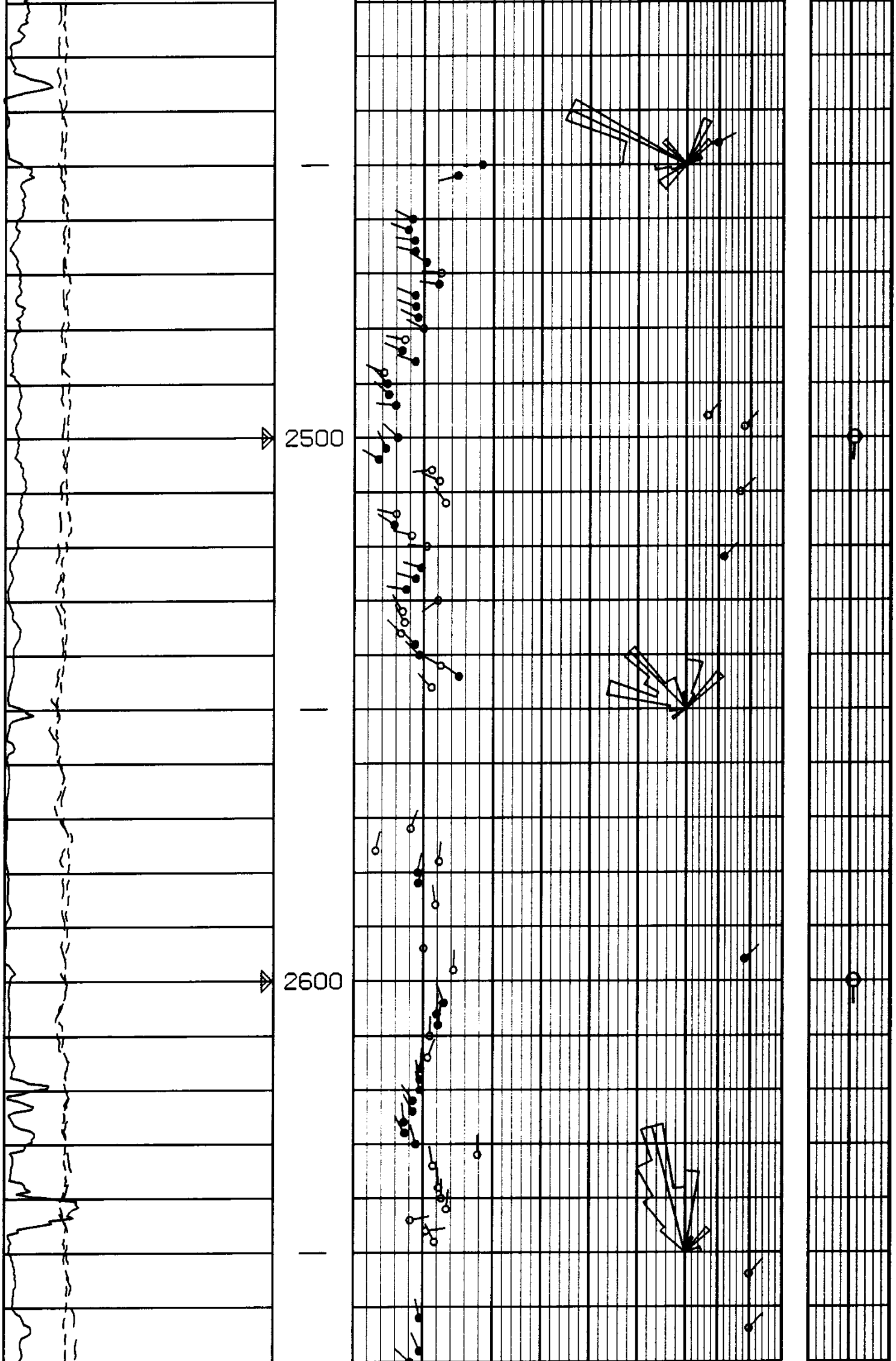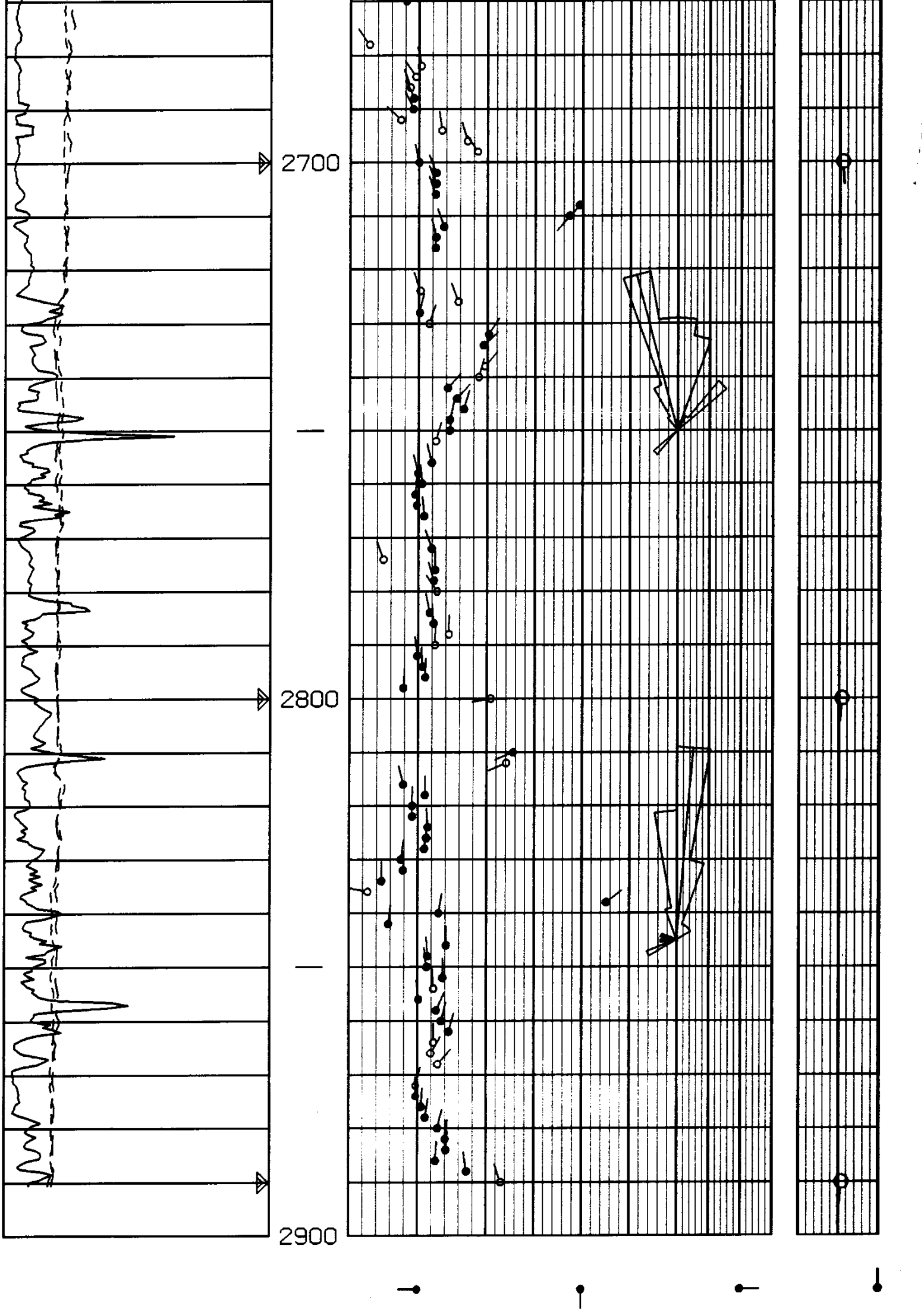CORRELATION CURVE DEPTHS DIP ANGLE AND DIRECTION **BOREHOLE DRIFT**
CALIPERS