RESTRICTION
LIFTED 12/2/58

CONFIDENTIAL   CONF [illegible] ATION

WL-2
PHONE
2-39 1 OR 9-1394

CONTINENTAL LABORATORIES, INC.
FLUID AND CUTTING ANALYSIS WELL LOGGING

P.O. BOX 97
BILLINGS, MONTANA

COMPANY	OROCO OIL & GAS COMPANY
WELL	NO. 1 PORTLAND LAND CO.
FIELD	WILDCAT
COUNTY	HARNEY
STATE	OREGON

LEGEND

NB--NEW BIT
NCB--NEW CORE BIT
NR--NO RETURNS AVAILABLE FOR ANALYSIS
CO--STOPPED DRILLING TO CIRCULATE RETURNS

	FROM	TO
DEPTH LOGGED	130'	2247'
DATE LOGGED	11-7-56	11-13-56

LOGGING ENGINEERS

CHAS. MOORE

RESTRICTION
LIFTED

LITHOLOGY
- ▒ SAND
- ☐ SHALE
- ▦ LIME
- ┄ Sltst
- ▨

/-\-/-\ RYHOLITE

REMARKS

Depth Corresponds with Steel Line Measure

This report and analysis expressed represents the best efforts of Continental Laboratories, Inc., but due to equipment and technical limitations of this field application it can not be interpreted as quantitive, but only as a qualitative analysis. Continental Laboratories, Inc., assumes no responsibility and makes no representation as to the productivity, proper operation, or profitableness of any oil or gas show reported to the client.

LOCATION
Sec. 18 24S 33E
SE-NW-NW

ELEVATION
4105 Gr.

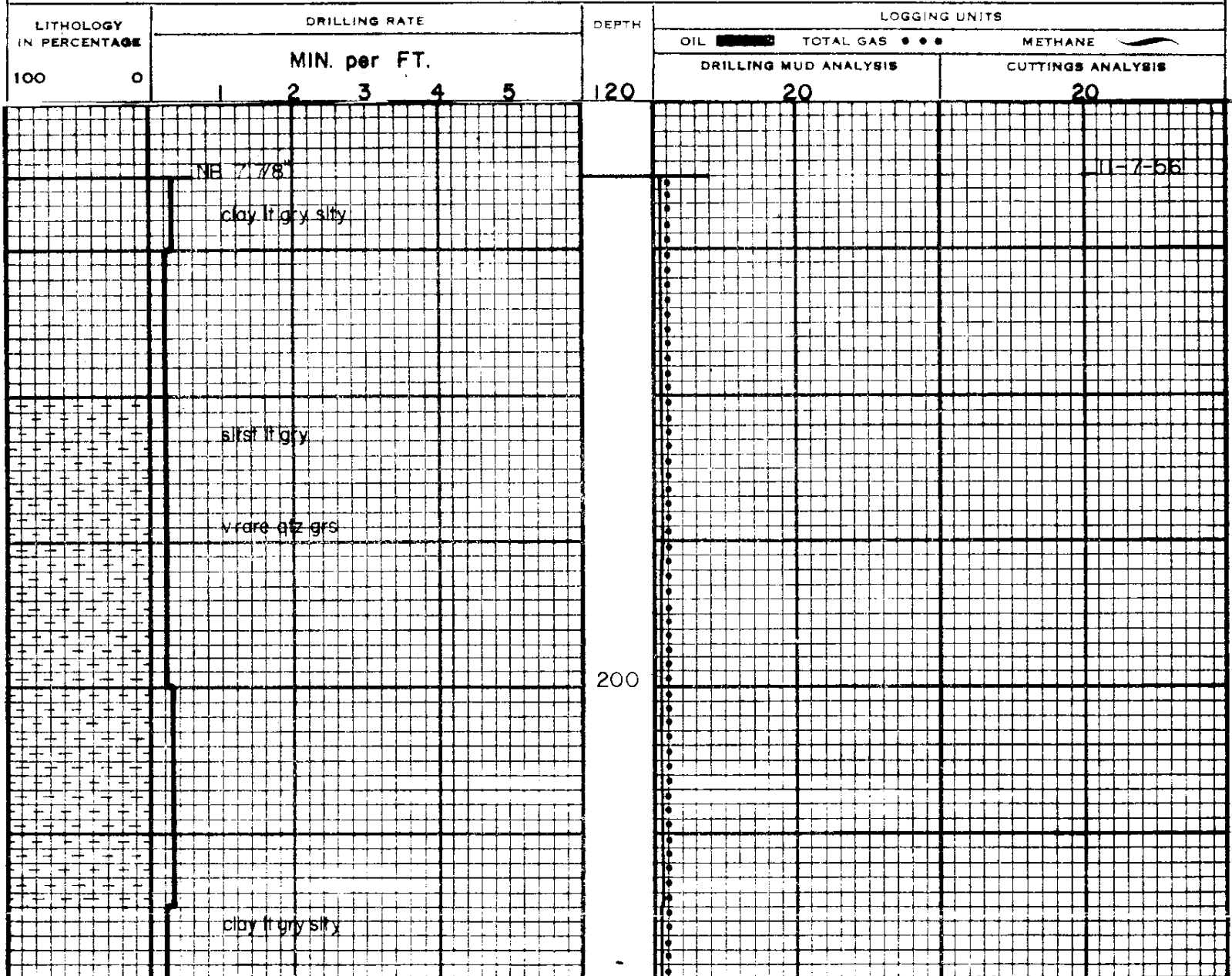



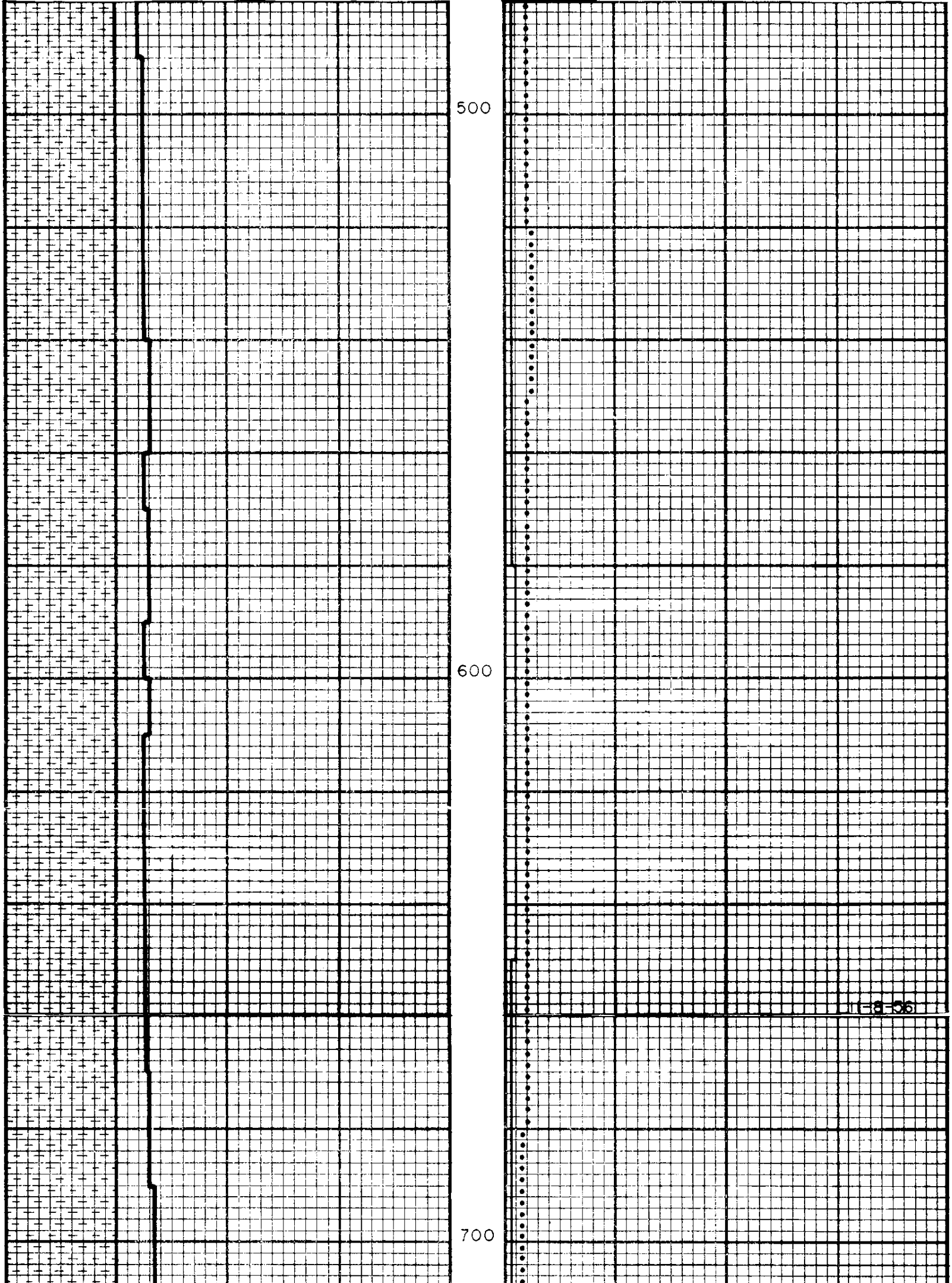

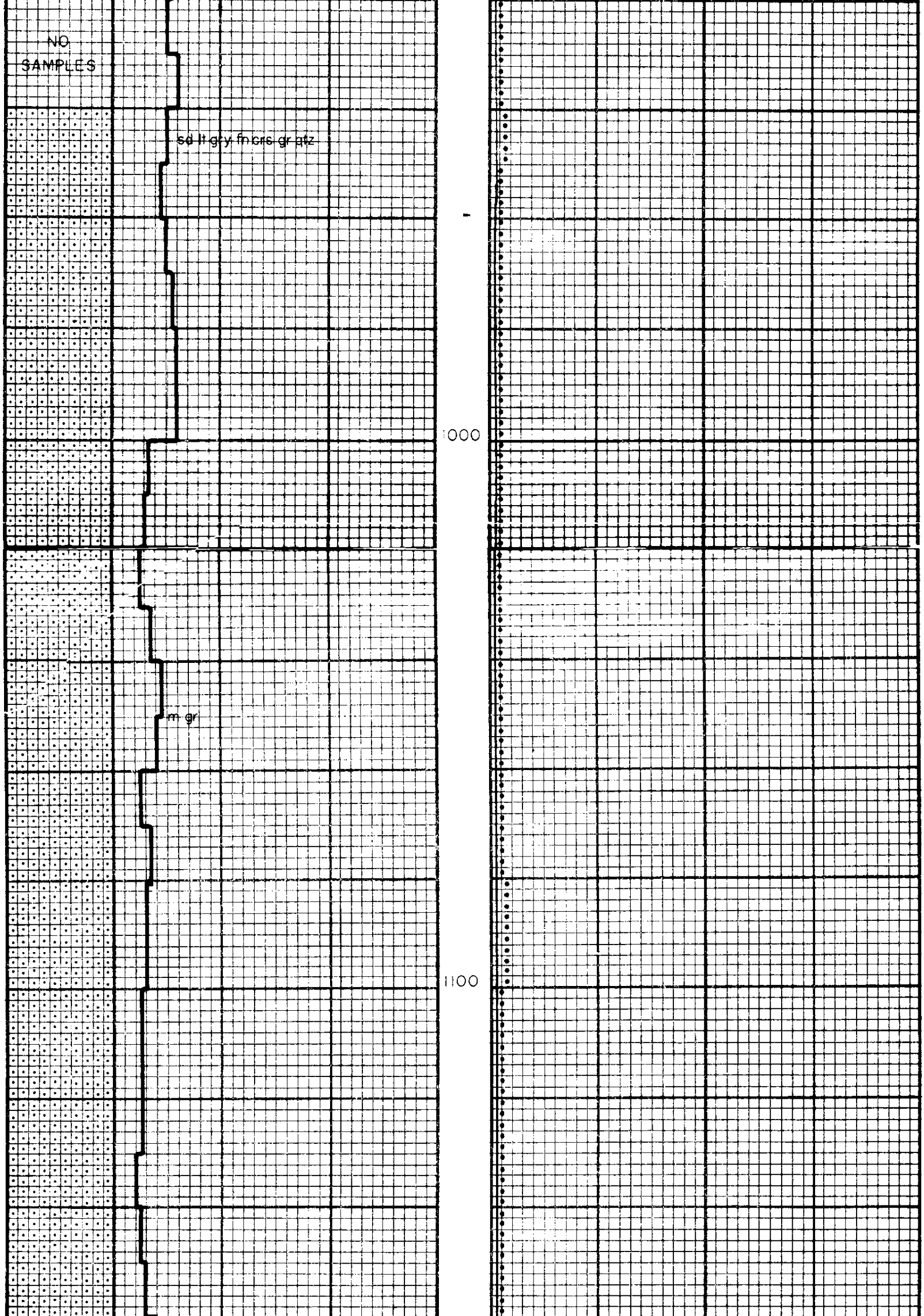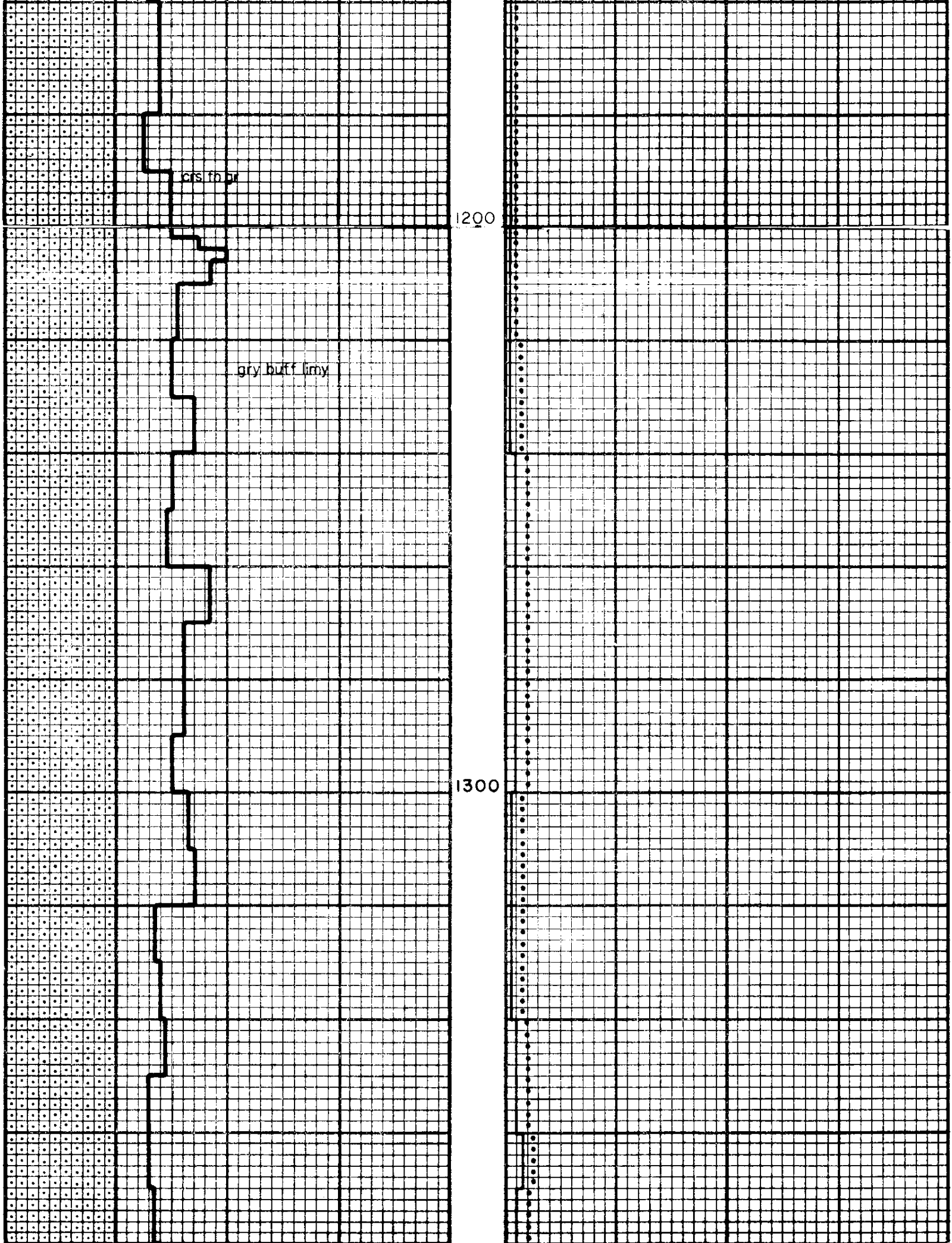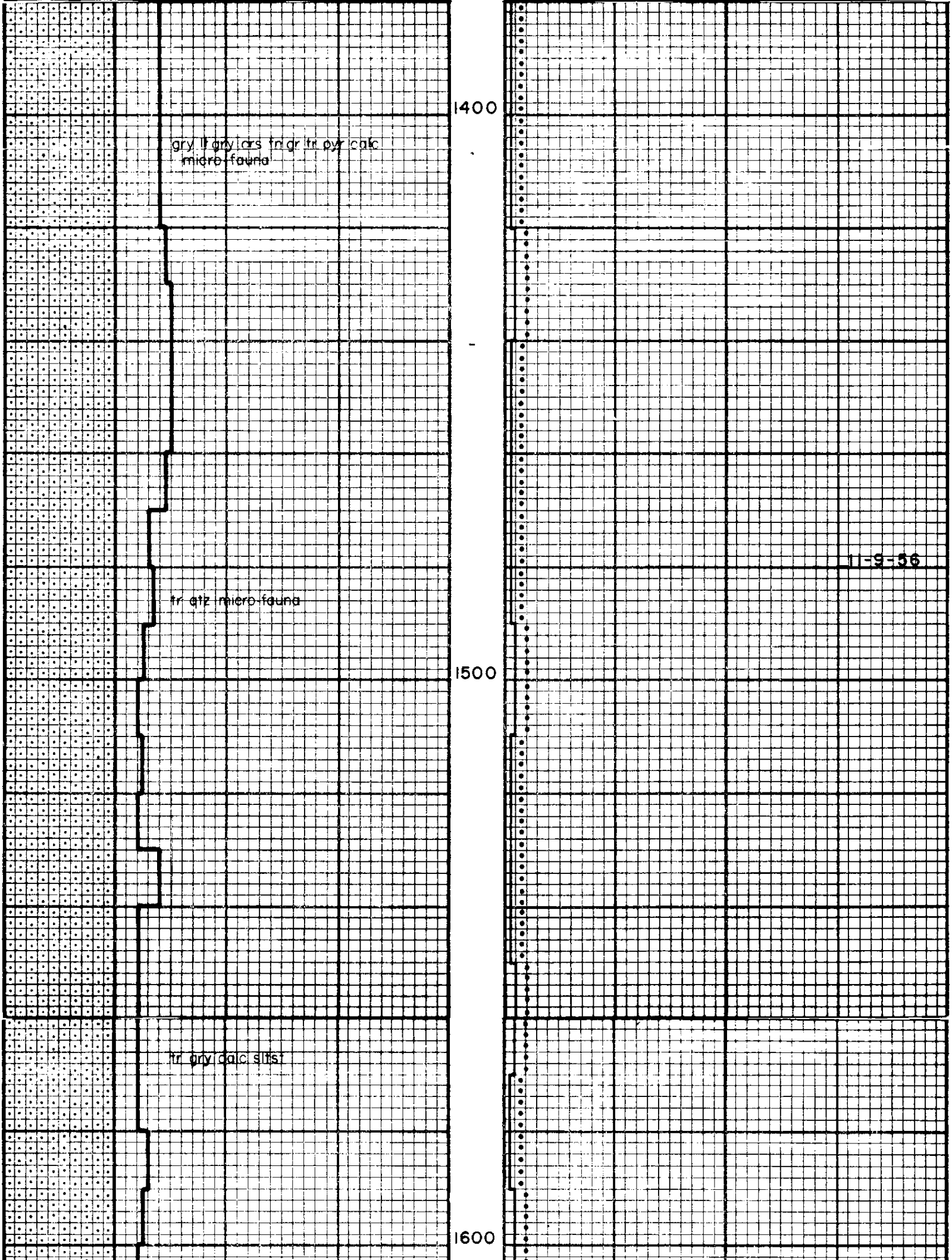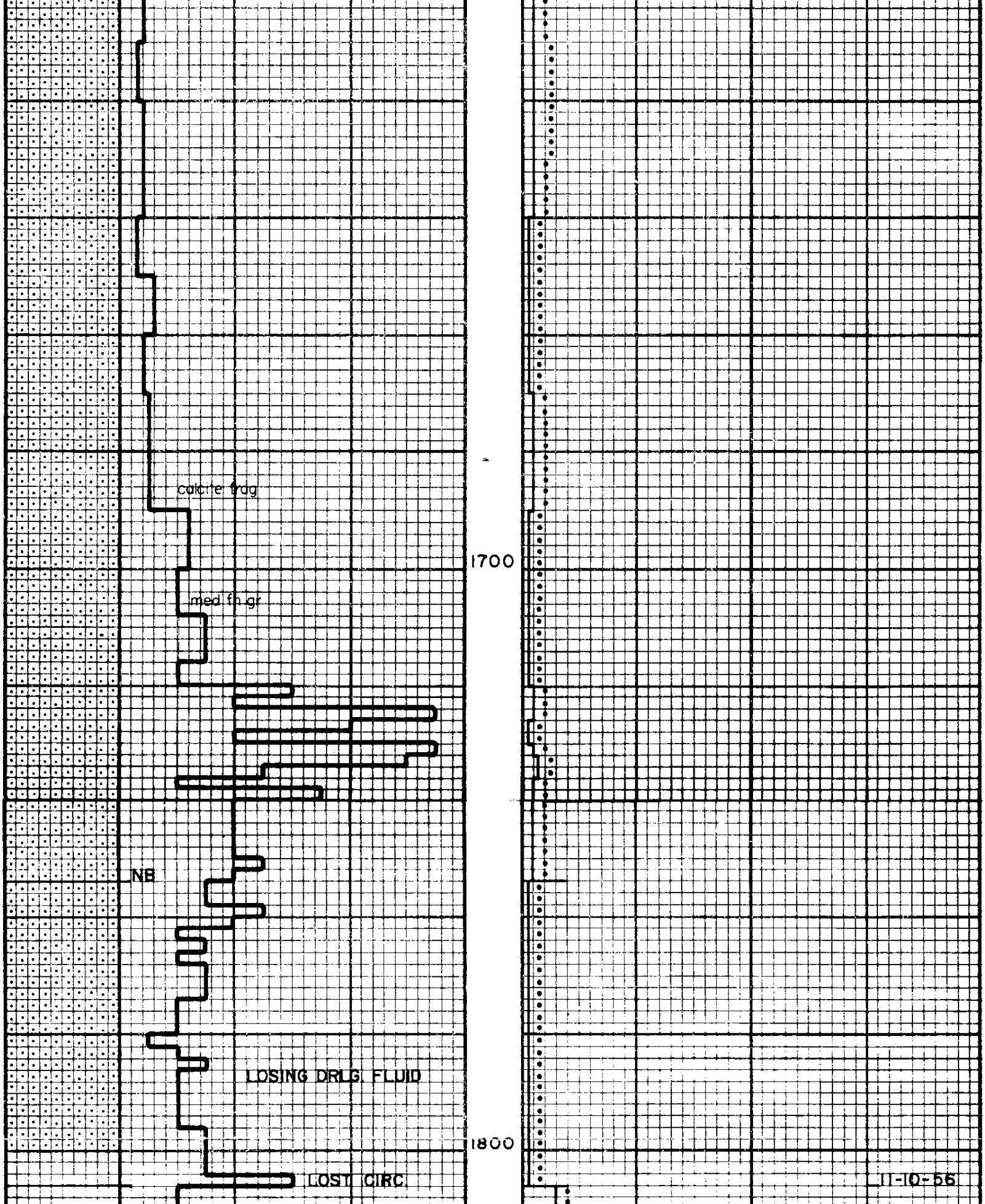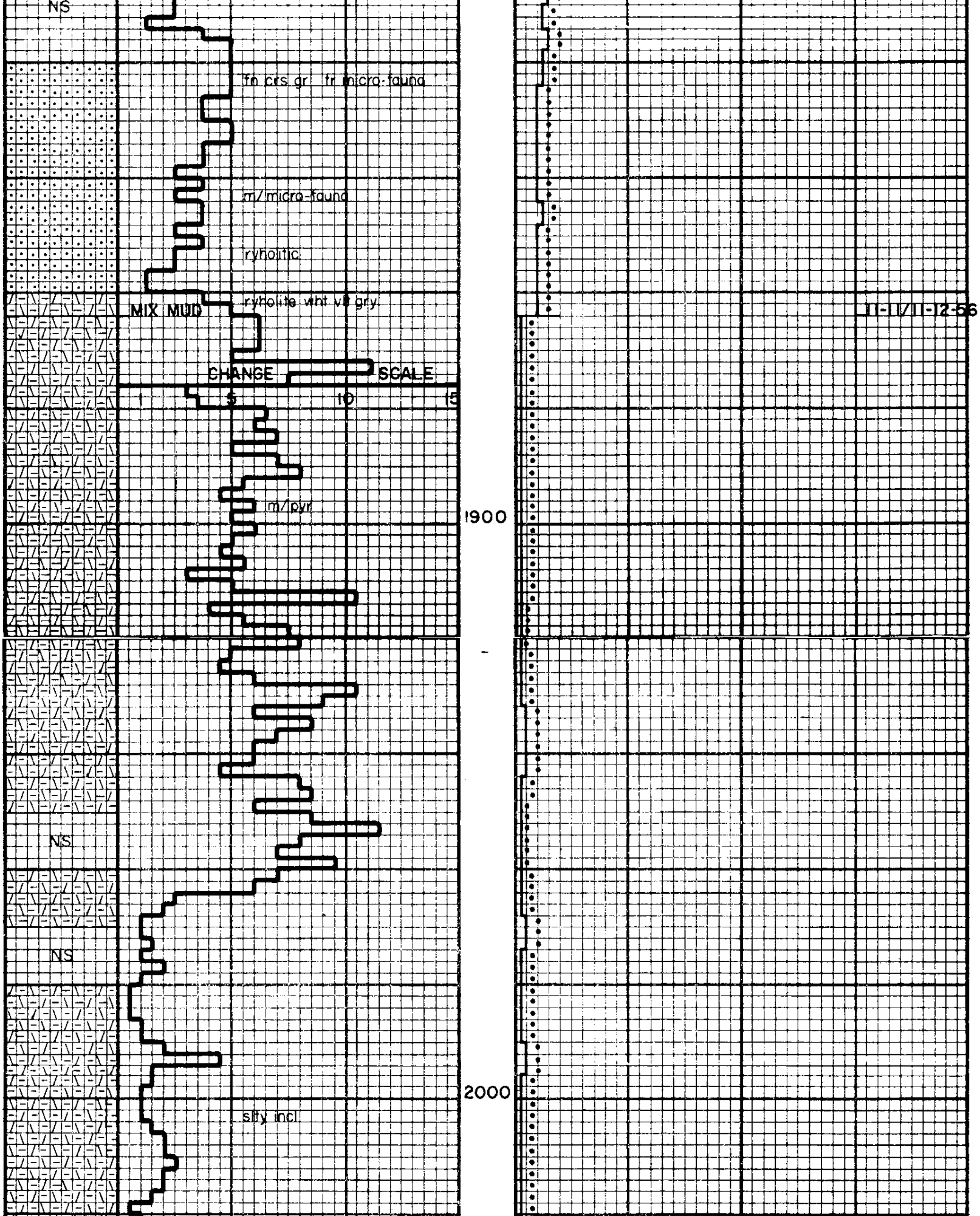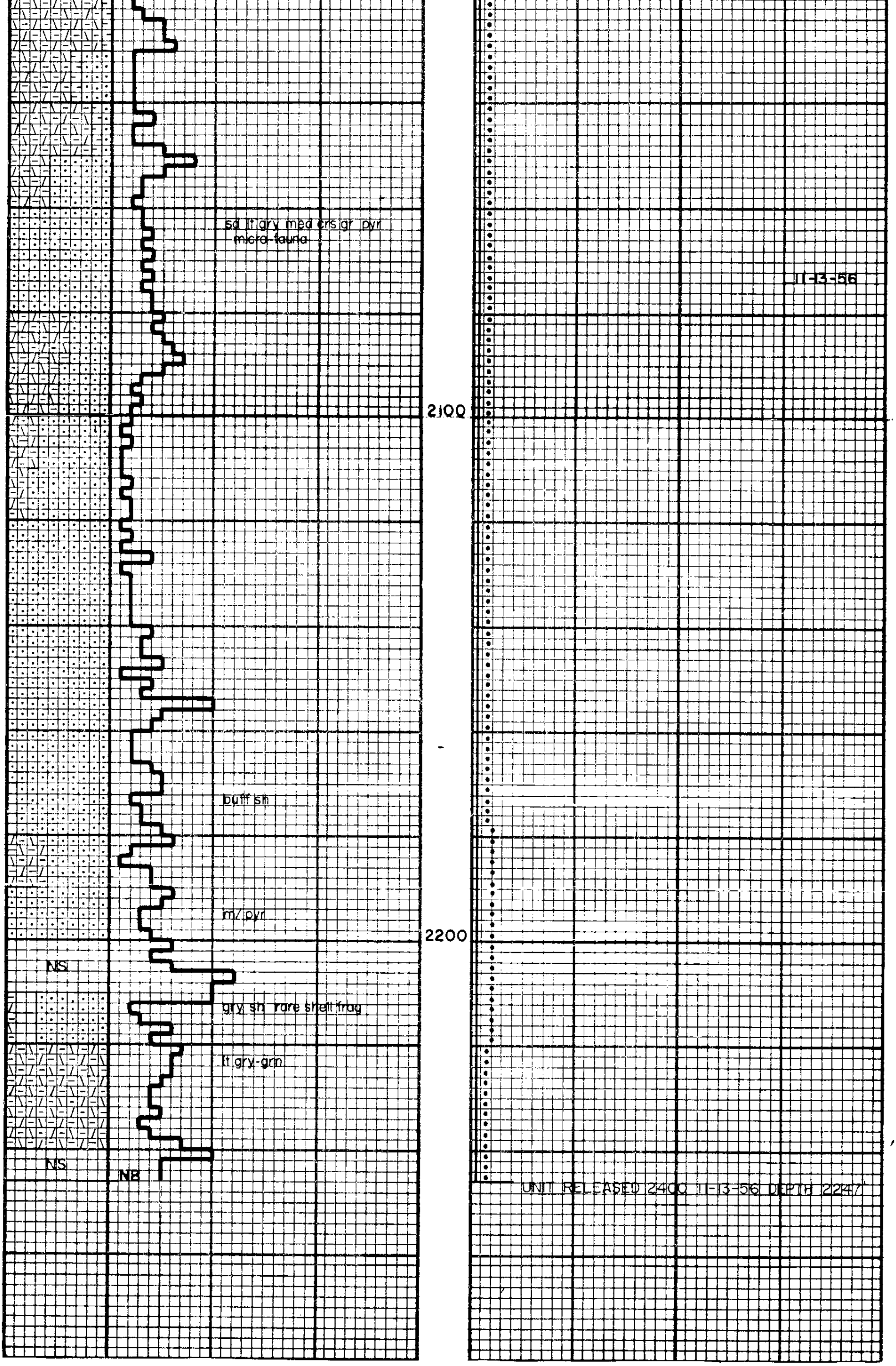
blk rnd volc grs, v crs gr sd
800
incr sd
sd lt gry clr ang m gr qtz, dk gry sub-rnd m fn gr basalt micro-fauna
tr pyr
rare p-gravel
grdg to slt
900
sltst lt gry sdy