Rau 18-14-64

Schlumberger

FOUR — ARM HIGH RESOLUTION CONTINUOUS DIPMETER

COUNTY COLUMBIA
FIELD MIST
LOCATION 14-6N-4W
WELL RAU NO. 18-14
COMPANY AMERICAN QUASAR

COMPANY AMERICAN QUASAR PETROLEUM COMPANY
WELL RAU NO. 18-14
FIELD MIST
COUNTY COLUMBIA STATE OREGON

RECEIVED PTLD
NOV 17 1980
DEPT OF GEOLOGY

LOCATION 900' NORTH & 1099.41' EAST OF THE SOUTHWEST CORNER OF:

API SERIAL NO.	SEC.	TWP	RANGE
	14	6N	4W

Other Services:
DIL
BHC
FDC/CNL/GR

Permanent Datum: GL ; Elev.: 583
Log Measured From KB 10.5 Ft. Above Perm. Datum
Drilling Measured From KB

Elev.: K.B. 593.5
D.F. --
G.L. 583.0

Date	9-6-80			
Run No.	ONE			
Depth—Driller	2434			
Depth—Logger (Schl.)	2432			
Btm. Log Interval	2432			
Top Log Interval	515			
Casing—Driller	7" @ 515	@	@	@
Casing—Logger	515			
Bit Size	6¼"			
Type Fluid in Hole	LIGNOSULFONATE			
Dens. | Visc.	9.9 | 46			
pH | Fluid Loss	11.3 | 5.8 ml	ml	ml	ml
Source of Sample	CIRCULATION			
Rm @ Meas. Temp.	1.96 @ 87 °F	@ °F	@ °F	@ °F
Rmf @ Meas. Temp.	2.07 @ 77 °F	@ °F	@ °F	@ °F
Rmc @ Meas. Temp.	2.10 @ 78 °F	@ °F	@ °F	@ °F
Source: Rmf | Rmc	M | M			
Rm @ BHT	1.96 @ 87 °F	@ °F	@ °F	@ °F
TIME Circulation Stopped	1100			
TIME Logger on Bottom	2030			
Max. Rec. Temp.	87 °F	°F	°F	°F
Equip. | Location	8126 | SAC			
Recorded By	ANDERSEN			
Witnessed By Mr.	SMITH			

FOLD HERE The well name, location and borehole reference data were furnished by the customer.

REMARKS: Service Order No. 123138 Magnetic Declination 17°

Run No.	1	2	3	4
Tool Type	HDT			
HDP	958			
DDR | TTR	-			
DPI	-			
HDM	726			
HDE	-			
HDS	1949			
Adapter Head	-			
UG | CG | SAH	-			
5" Film | 10" Film | 60" Record	X			
Analog | Digital	| X			
TIME Circulation Stopped	1100			
TIME Schl. on Bottom	2030			

ROLL NO.	INTERVAL

TOOL AZIMUTH AND HOLE DIRECTION CALCULATION DEFINITIONS

(DHD) HIGH SIDE OF TOOL = Direction from center of tool to upper side of tool.
(N) NORTH = Direction from center of tool to Magnetic North.
(REF) REFERENCE ELECTRODE = Direction from center of tool to #1 electrode.
(AZI) AZIMUTH OF REFERENCE ELECTRODE = Clockwise angle from N to REF.
(RBR) RELATIVE BEARING = Clockwise angle from DHD to REF.
(AHD) AZIMUTH OF HOLE DEV. (TOOL AXIS) = Clockwise angle from N to DHD.

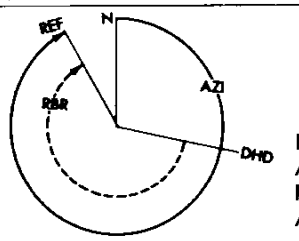

LOW ANGLE UNIT ☐

EXAMPLE
HDM - Low Angle Unit (0-36°)
AZI (solid curve) = 330°
RBR (dotted curve) = 230°
AHD = AZI − RBR = 330° − 230° = 100°

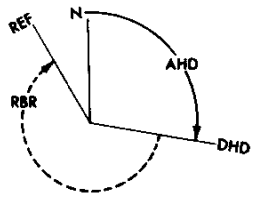

HIGH ANGLE UNIT ☒

EXAMPLE
HDM - High Angle Unit (0-72°)
AHD (solid curve) = 100°
RBR (dotted curve) = 230°
AZI = AHD + RBR = 100° + 230° = 330°

All interpretations are opinions based on inferences from electrical or other measurements and we cannot, and do not guarantee the accuracy or correctness of any interpretations, and we shall not, except in the case of gross or willful negligence on our part, be liable or responsible for any loss, costs, damages or expenses incurred or sustained by anyone resulting from any interpretation made by any of our officers, agents or employees. These interpretations are also subject to Clause 4 of our General Terms and Conditions as set out in our current Price Schedule.

ORIENTATION	DEPTHS	CORRELATION CURVES ←CONDUCTIVITY

PARAMETERS

NAME	UNIT	VALUE	NAME	UNIT	VALUE	NAME	UNIT	VALUE
STYP		STAN	MCT	DEG	36	BS	INCH	6.250
DO		0.0	DHS		OPEN	FPHI		PHIX

DEVI(DEG)		C2 (INCH)	
-4.000	36.00	24.00	4.000

RB (DEG)		C1 (INCH)	
-40.00	360.0	24.00	4.000

AZIM(DEG)	
-40.00	360.0

FILE

5

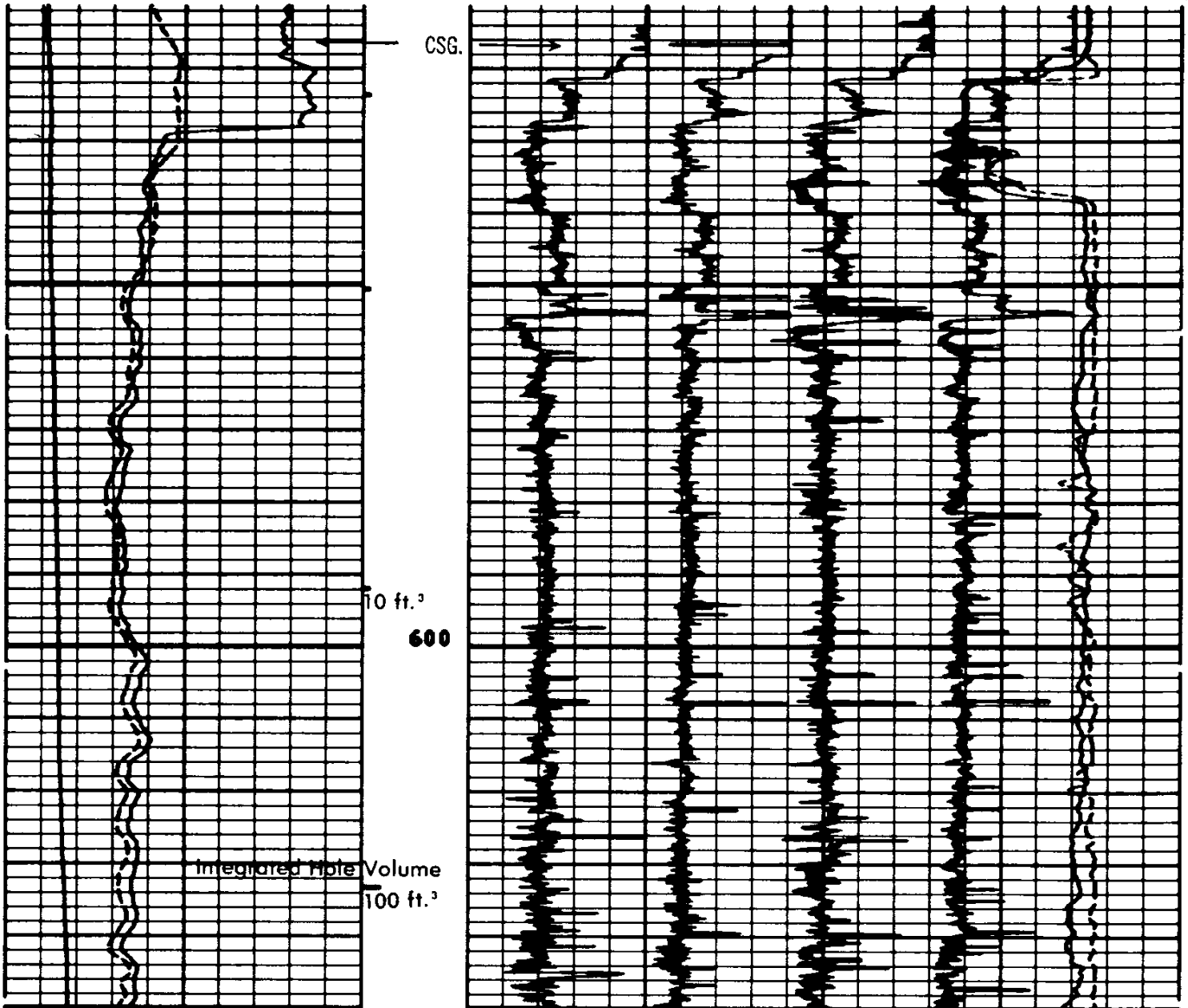

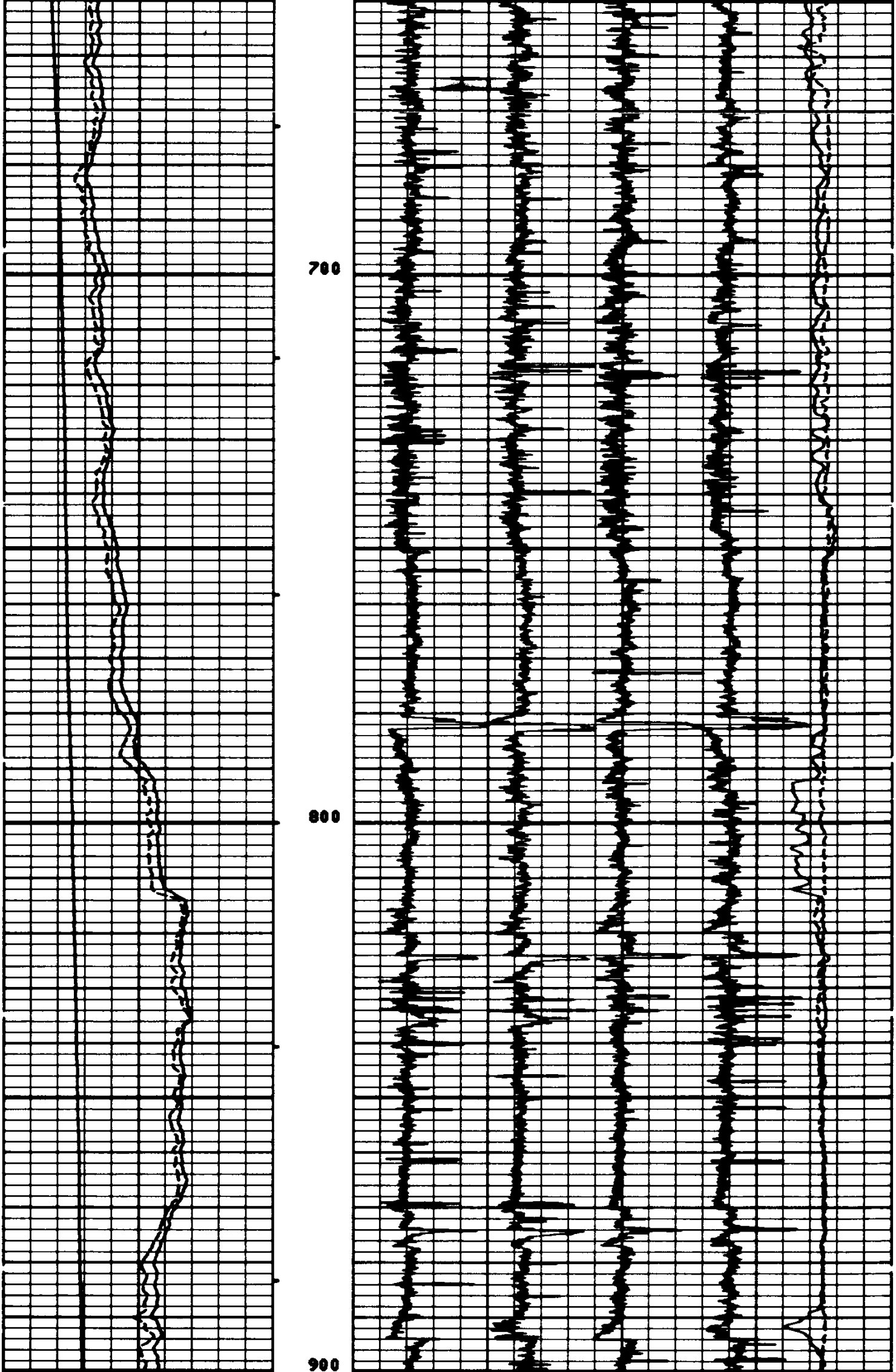

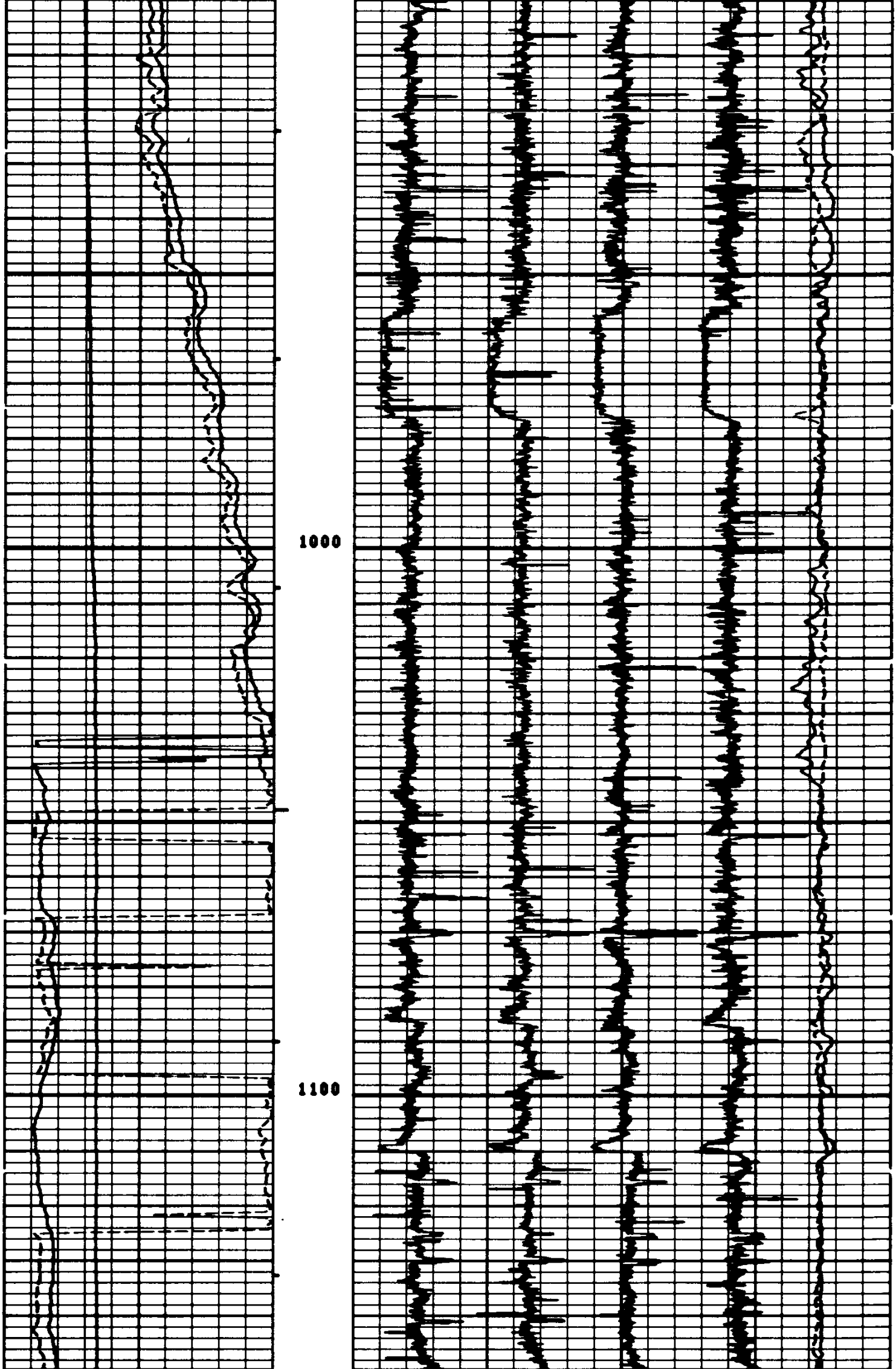

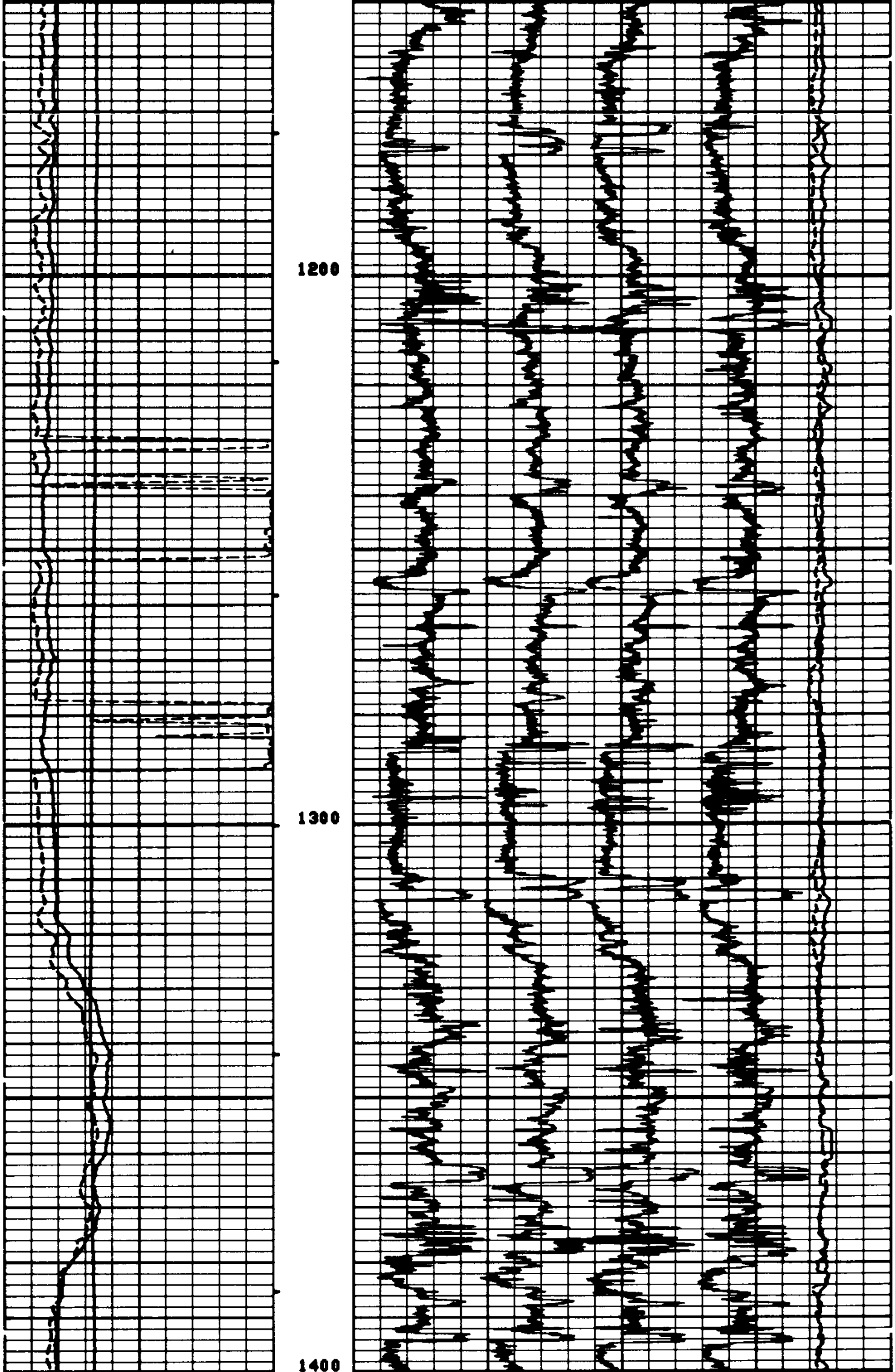

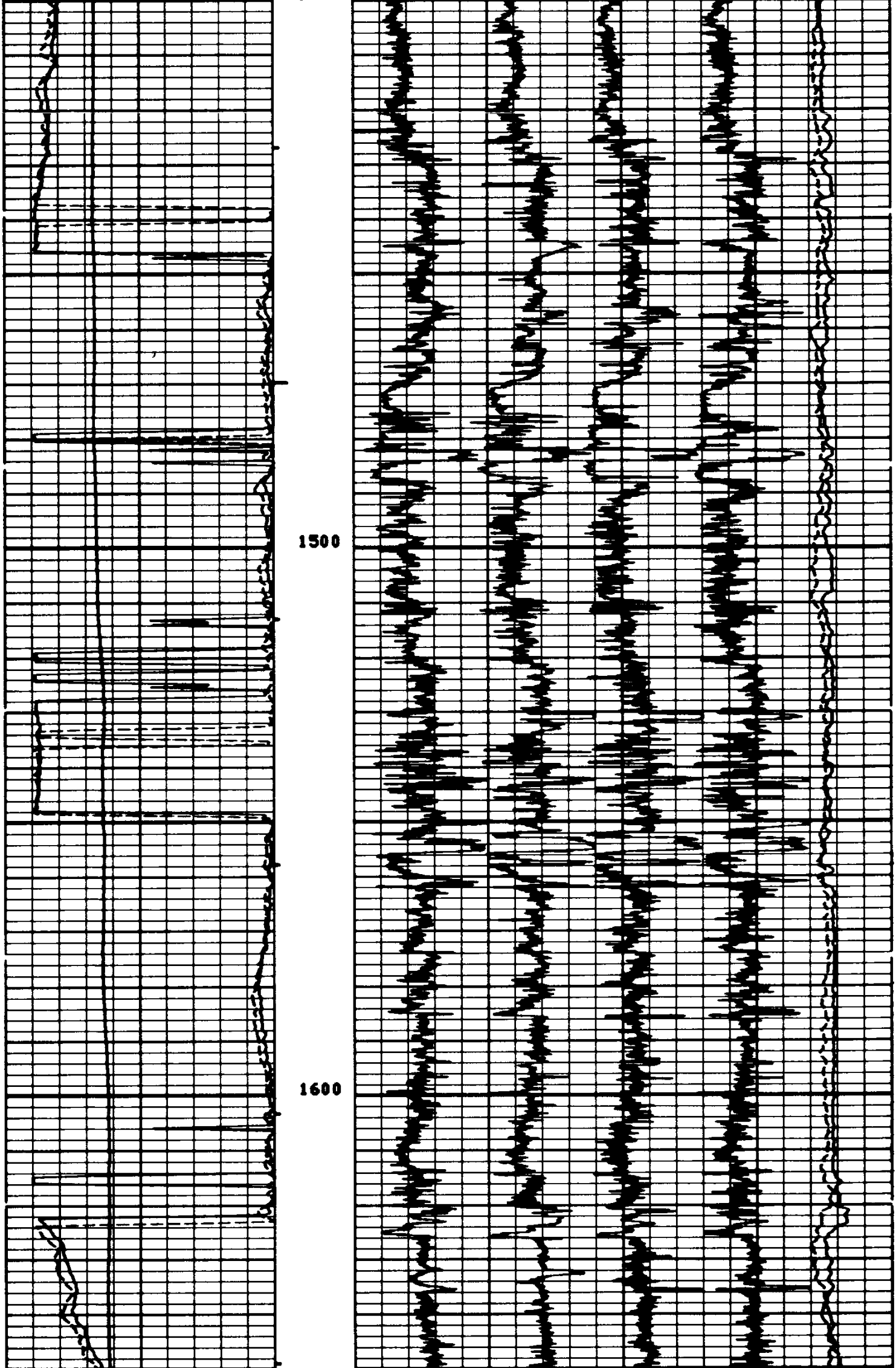

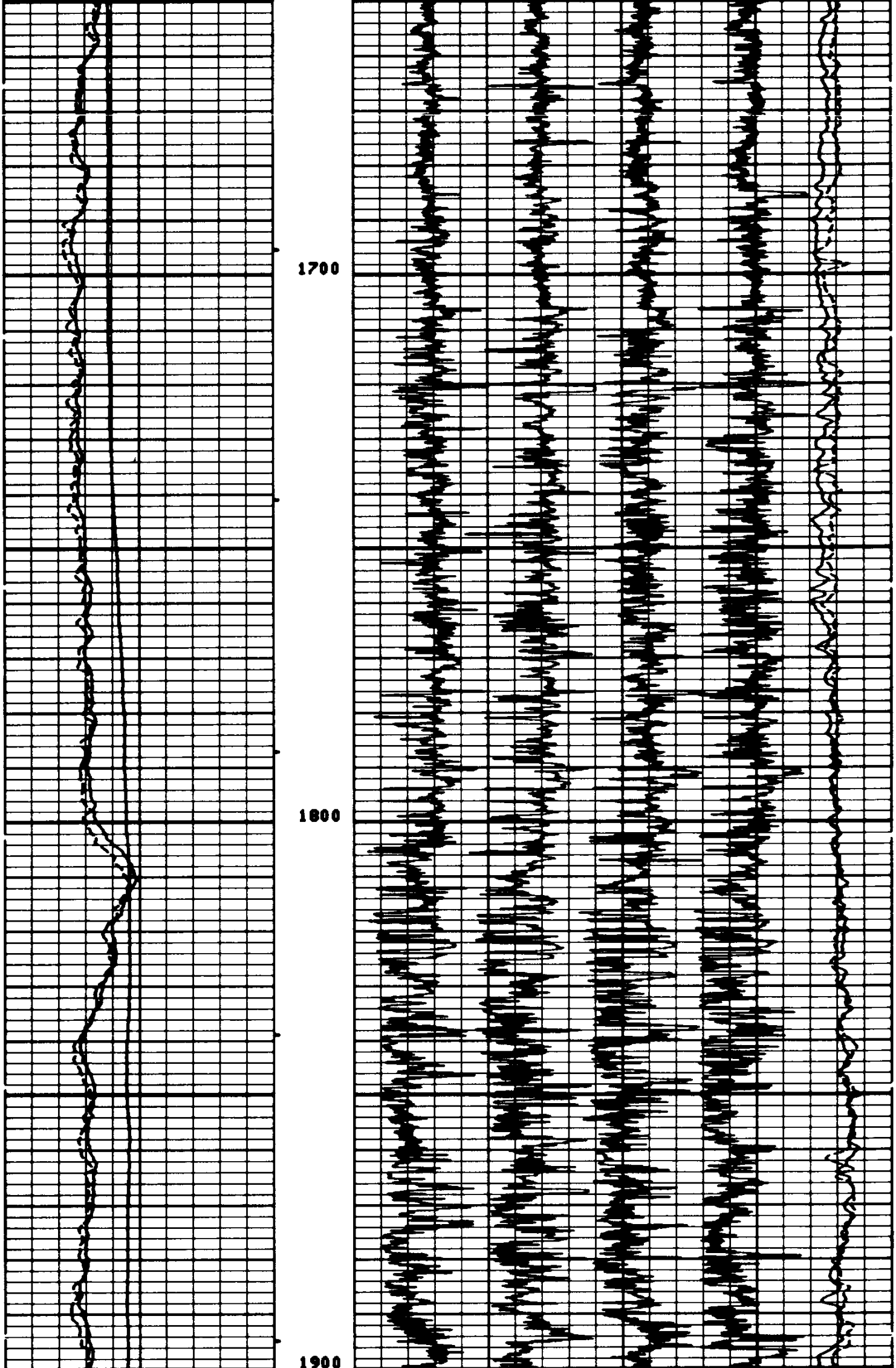

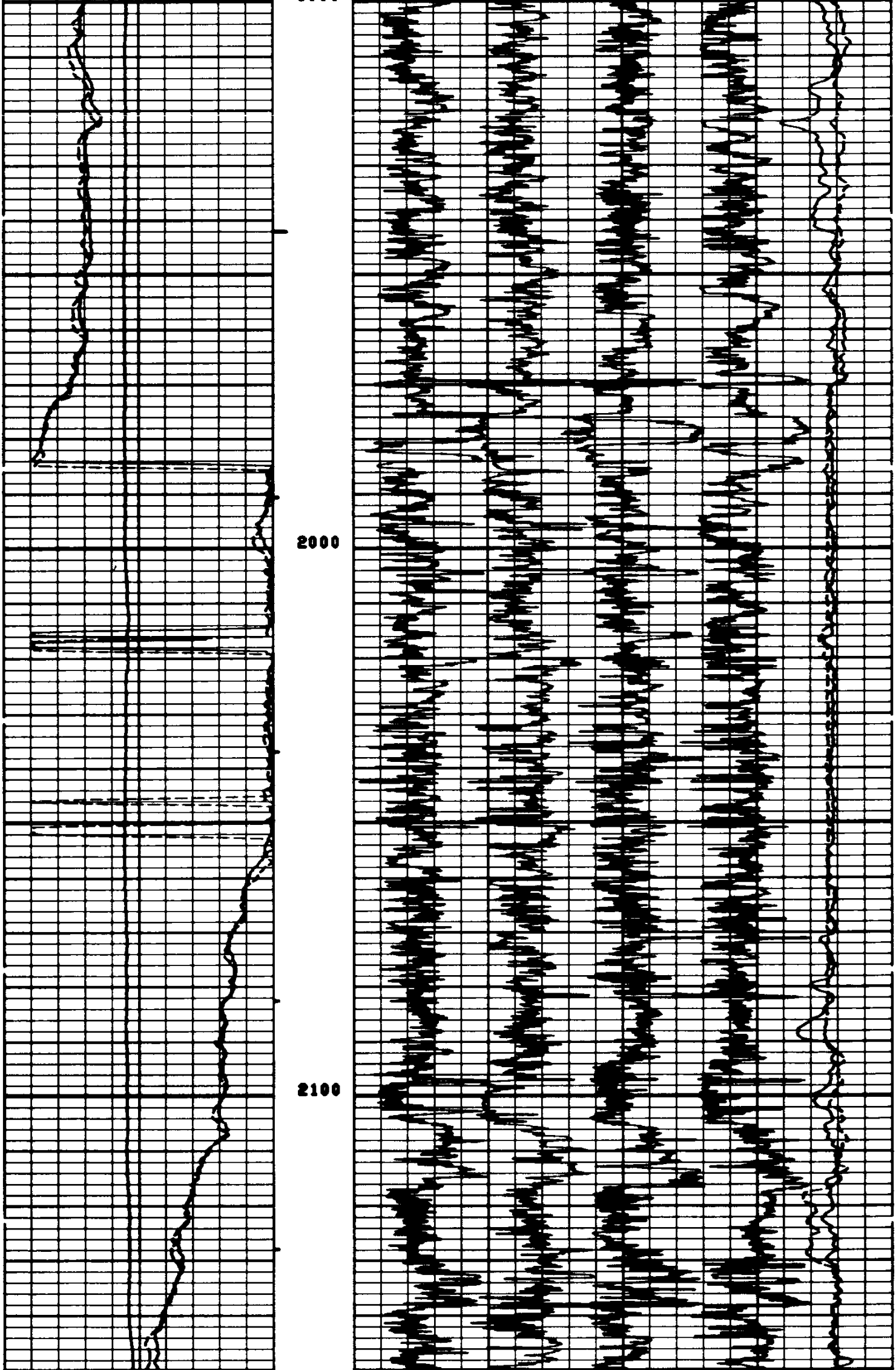

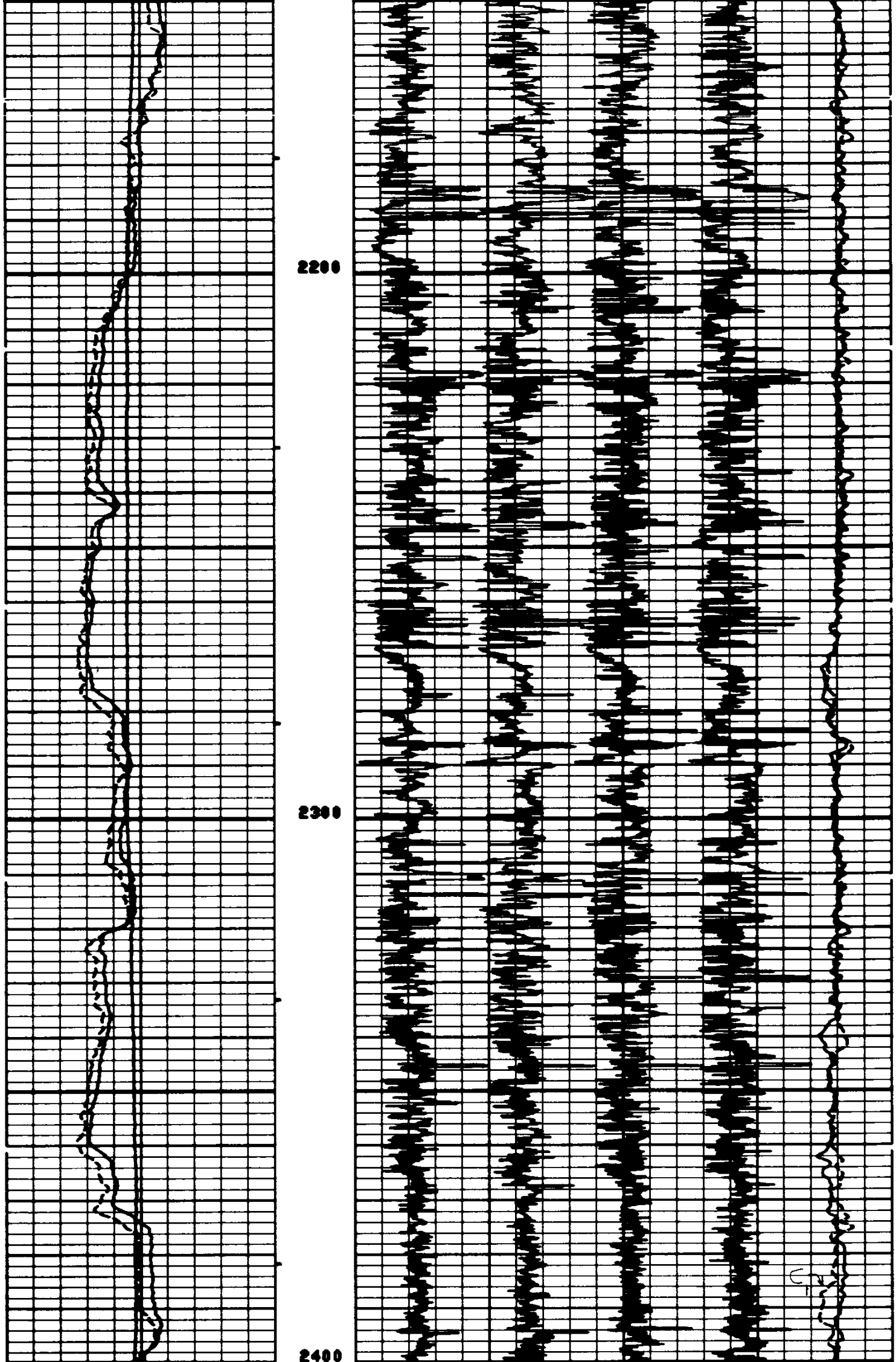

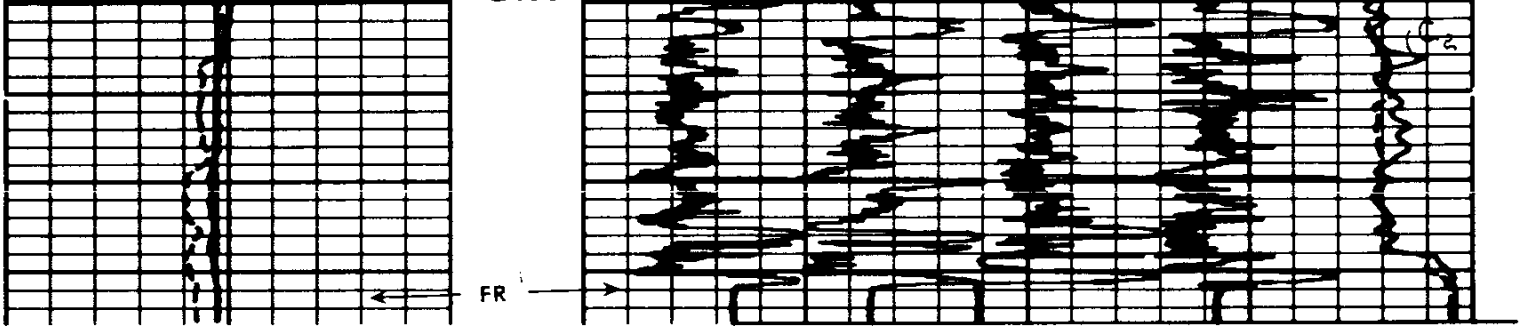

FILE

5

DEVI(DEG)
-4.000 36.00
RB (DEG)
-40.00 360.0
AZIM(DEG)
-40.00 360.0

C2 (INCH)
24.00 4.000
C1 (INCH)
24.00 4.000

PARAMETERS

NAME	UNIT	VALUE	NAME	UNIT	VALUE	NAME	UNIT	VALUE
STYP		STAN	MCT	DEG	36	BS	INCH	6.250
BO		0.0	BHS		OPEN	FPHI		PHIX

REPEAT SECTION REPEAT SECTION REPEAT SECTION

PARAMETERS

NAME	UNIT	VALUE	NAME	UNIT	VALUE	NAME	UNIT	VALUE
STYP		STAN	MCT	DEG	36	BS	INCH	6.250
BO		0.0	BHS		OPEN	FPHI		PHIX

DEVI(DEG)
-4.000 36.00
RB (DEG)
-40.00 360.0
AZIM(DEG)
-40.00 360.0

C2 (INCH)
24.00 4.000
C1 (INCH)
24.00 4.000

FILE

4

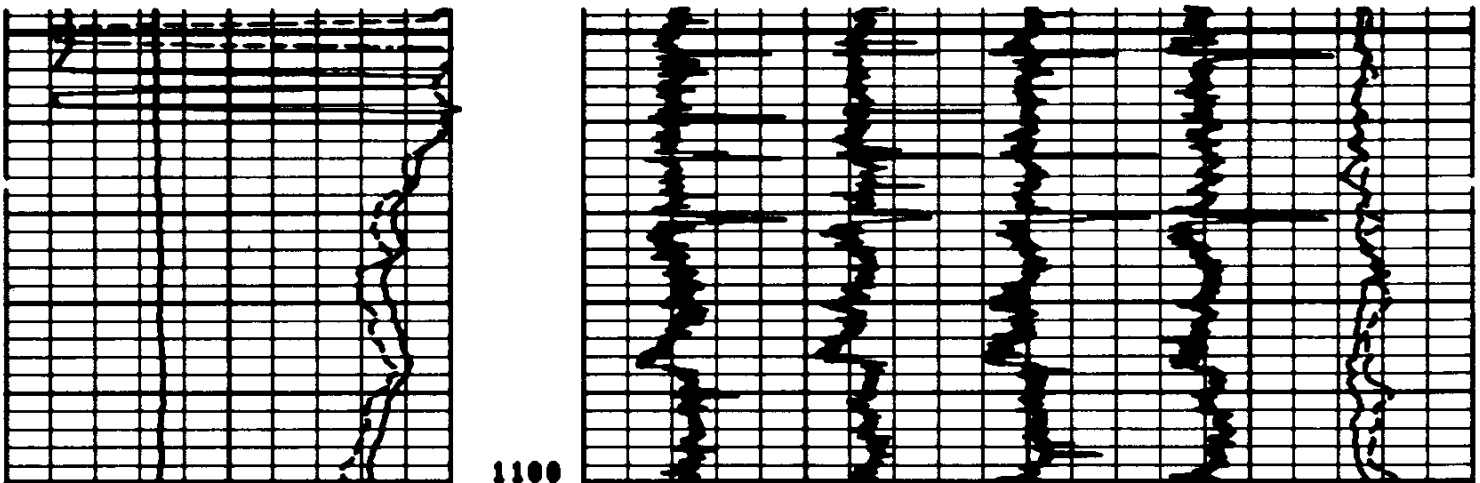

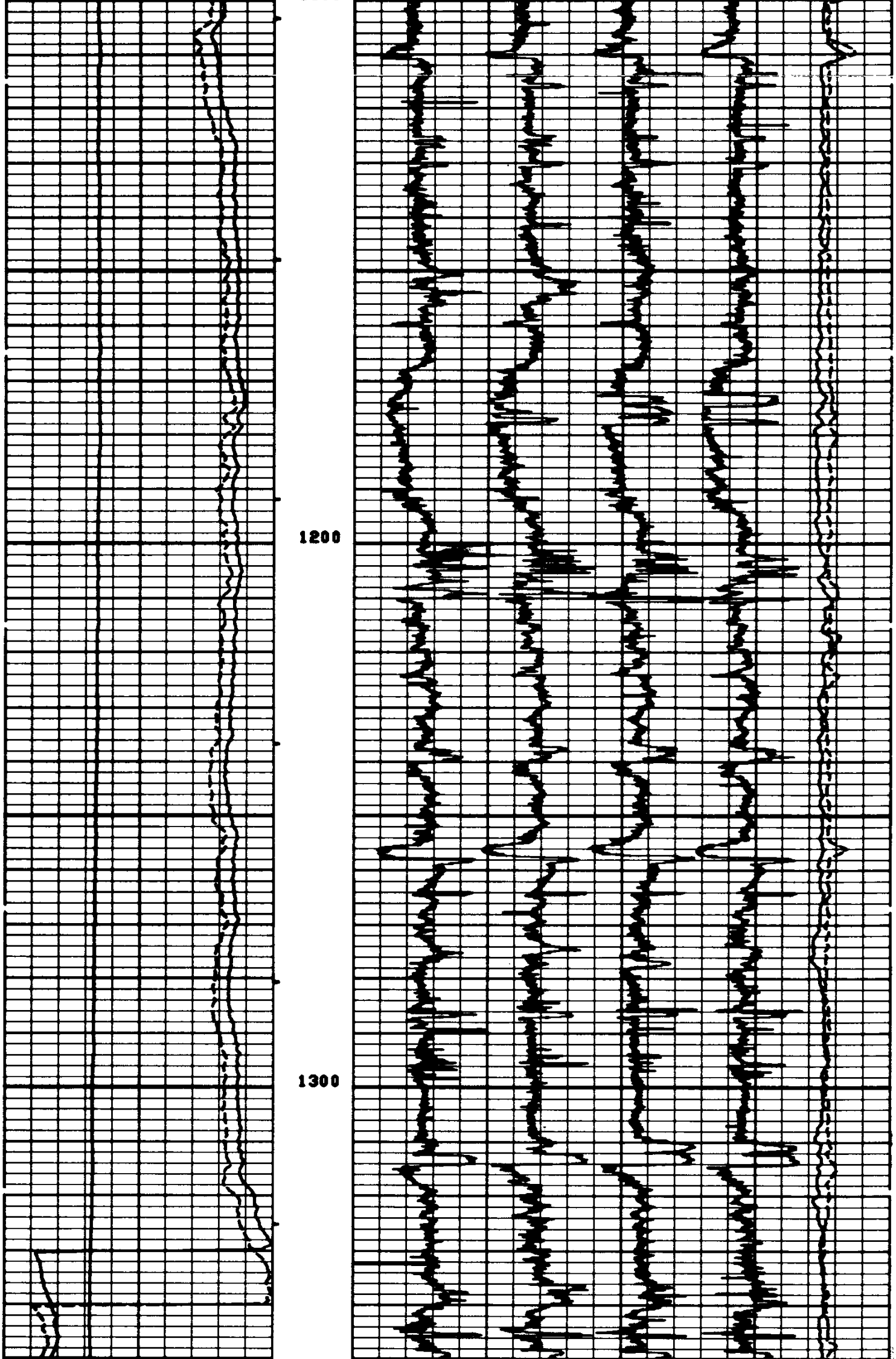

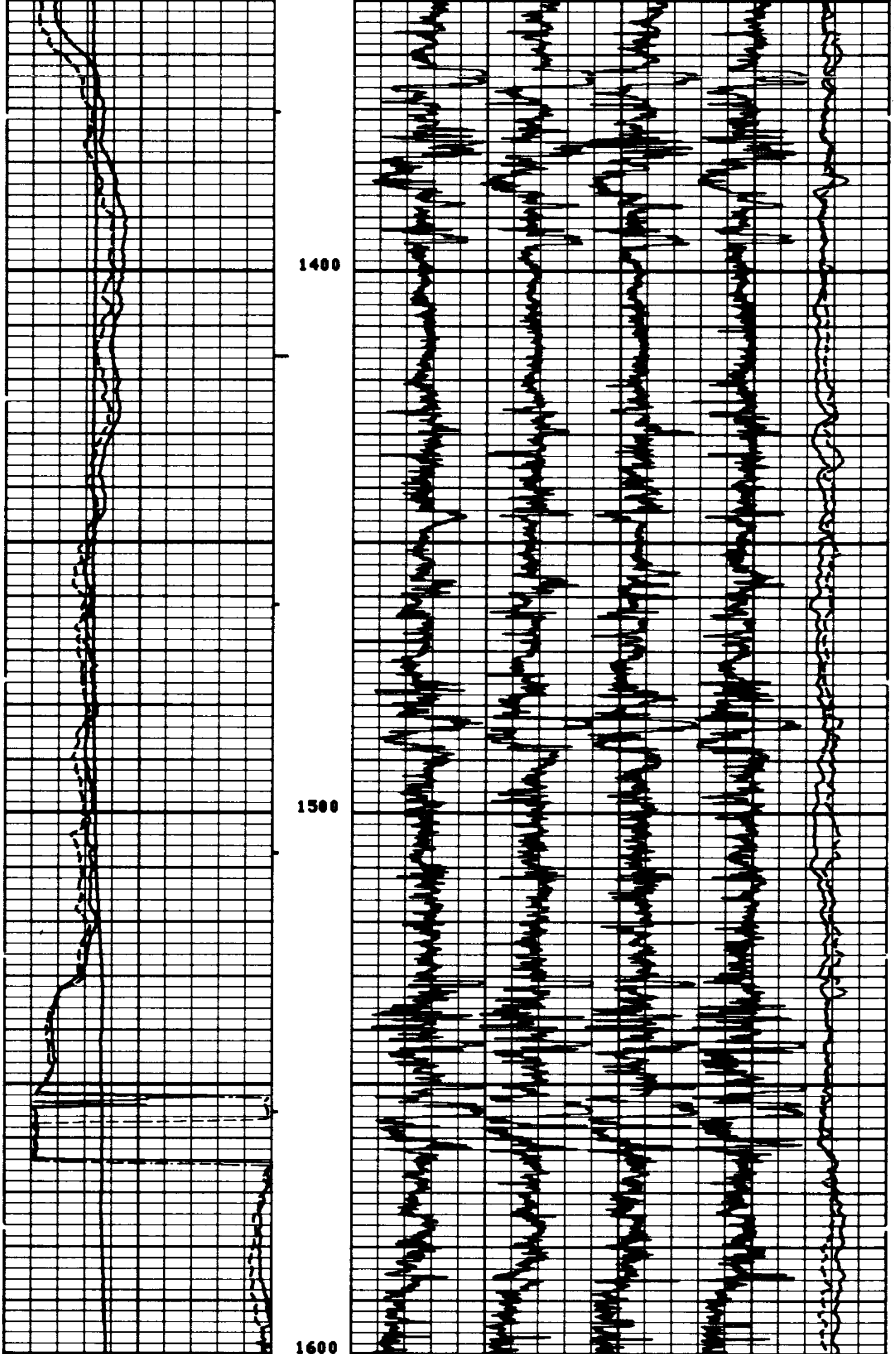

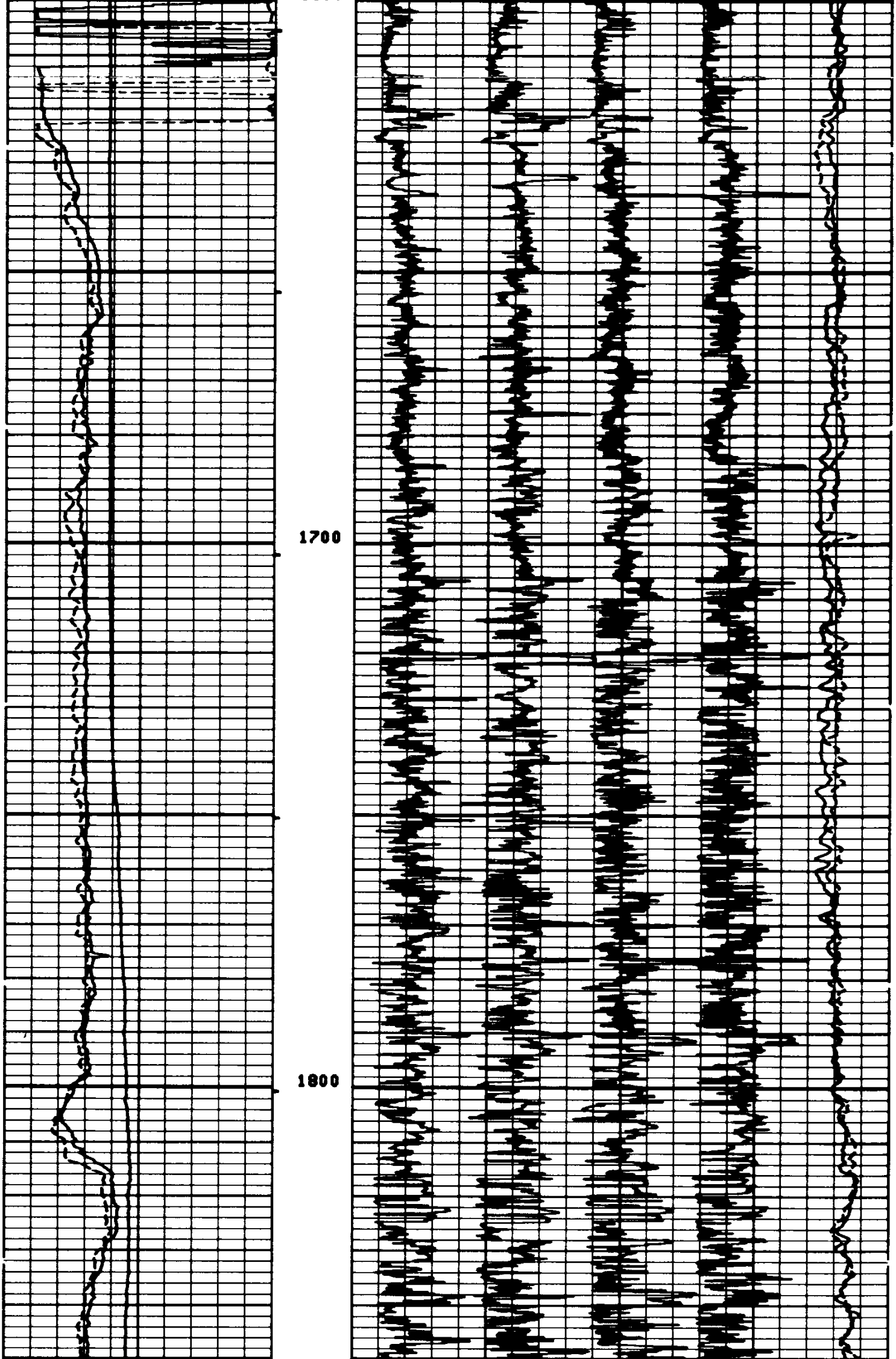

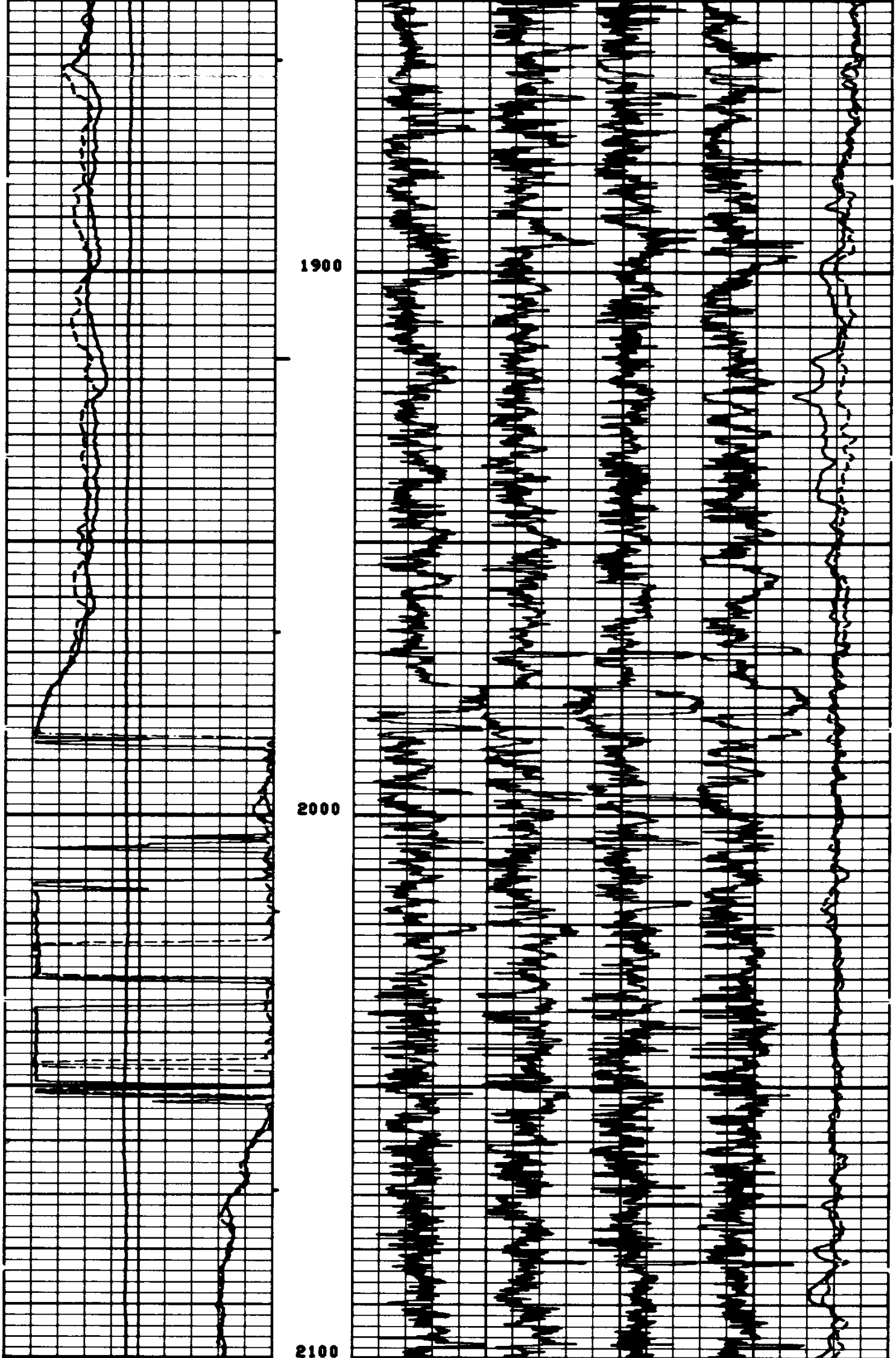

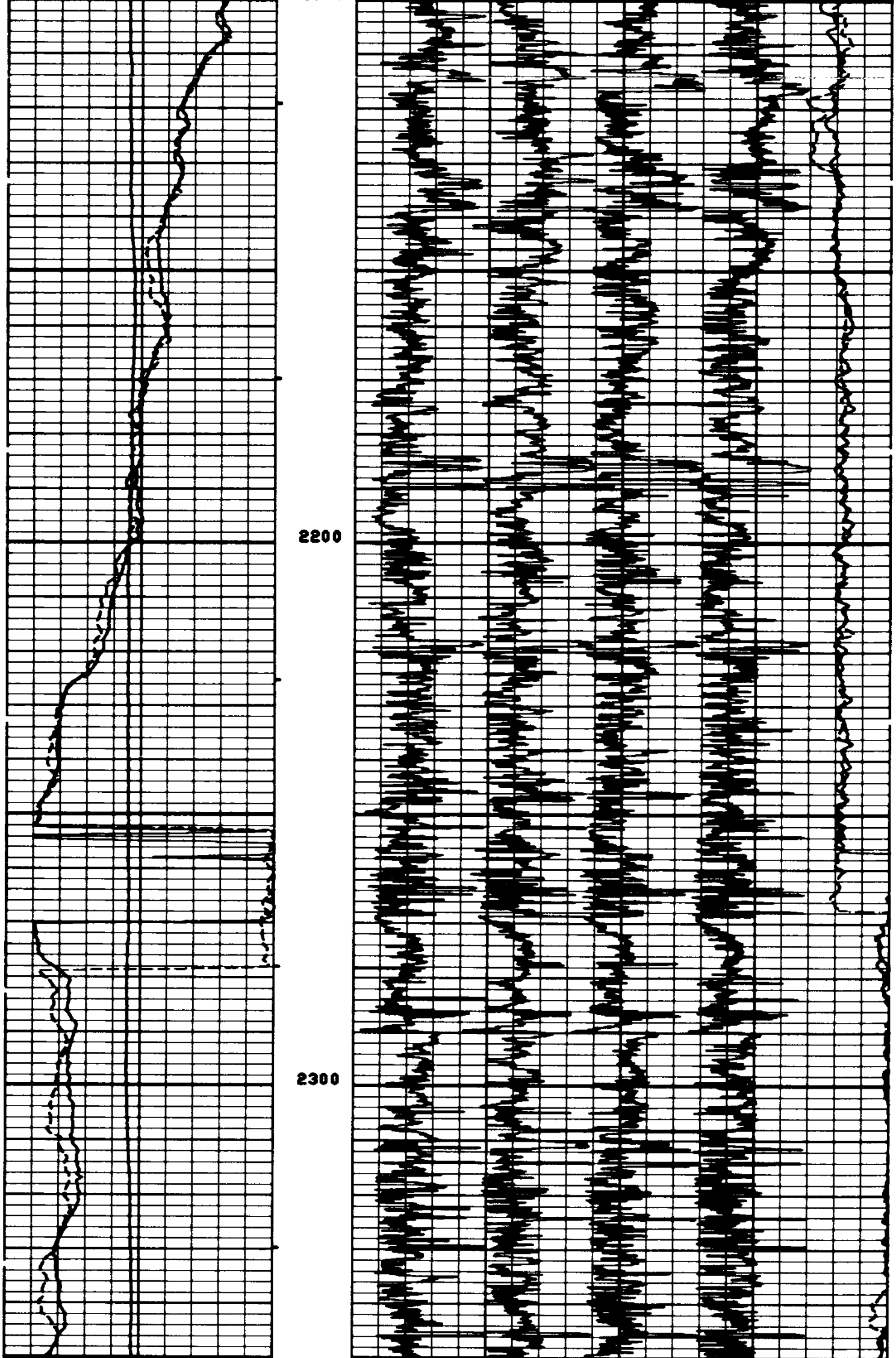

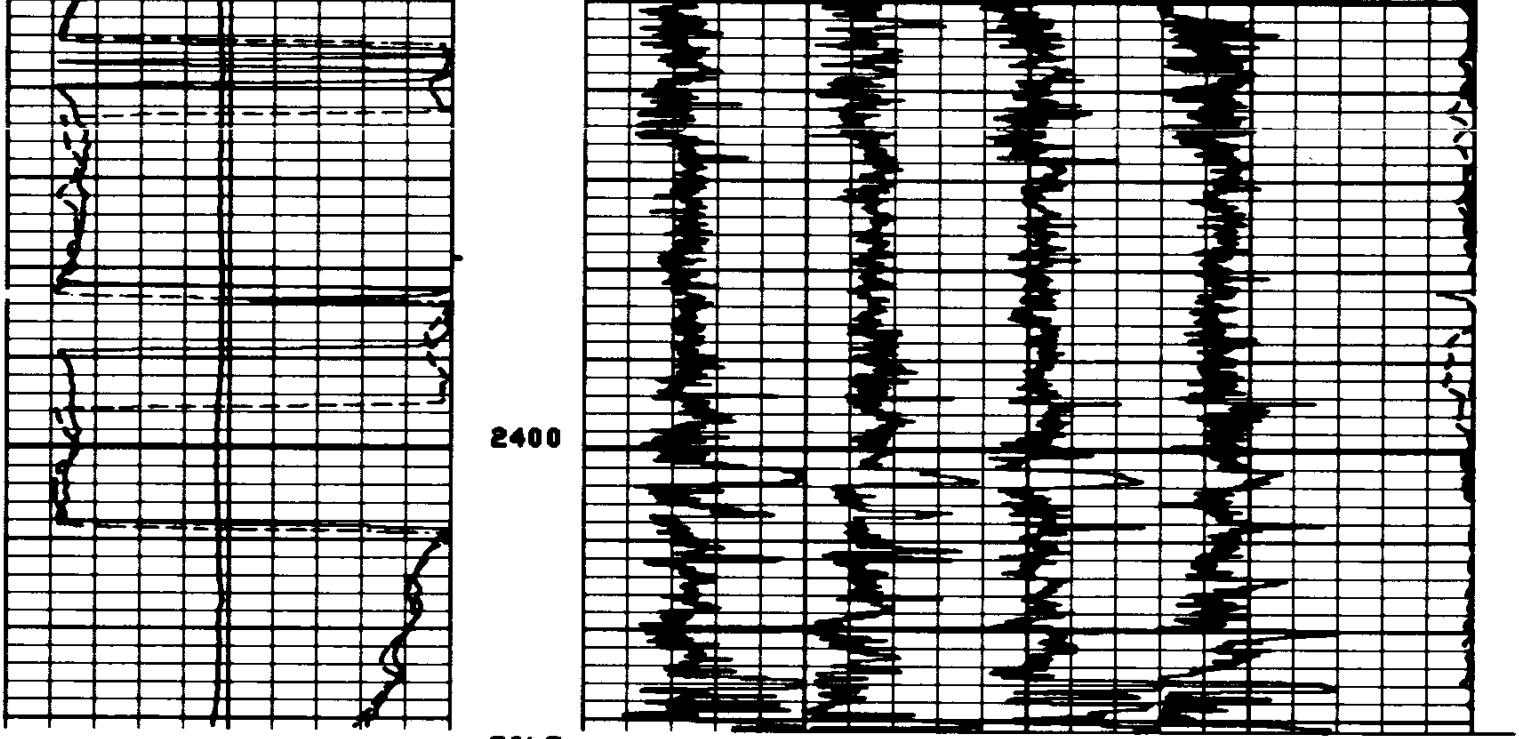

FILE

4

DEVI(DEG)			C2 (INCH)	
-4.000	36.00		26.00	6.000
RB (DEG)			C1 (INCH)	
-40.00	360.0		26.00	6.000
AZIM(DEG)				
-40.00	360.0			

PARAMETERS

NAME	UNIT	VALUE	NAME	UNIT	VALUE	NAME	UNIT	VALUE
STYP		STAN	MCT	DEG	36	BS	INCH	6.250
DO		0.0	BHS		OPEN	FPHI		PHIX

CALIBRATION RECORD

BEFORE SURVEY CALIBRATION SUMMARY

PERFORMED: 88/09/06
PROGRAM FILE: HDT (VERSION 10.2 88/ 4/29)

HDT CALIPER CALIBRATION SUMMARY

	MEASURED		CALIBRATED		
	SMALL	LARGE	SMALL	LARGE	UNITS
C1	6.4	13.2	6.0	12.0	IN
C2	6.4	13.2	6.0	12.0	IN

FILE

2

ORIENTATION	DEPTHS	**CORRELATION CURVES** ← CONDUCTIVITY

COMPANY AMERICAN QUASAR PETROLEUM COMPANY

WELL RAU NO. 18-14

FIELD MIST

COUNTY COLUMBIA STATE OREGON

HIGH RESOLUTION DIPMETER CALIBRATION CODING

1. MECHANICAL ZERO
2. ELECTRICAL ZERO
3. FULL SCALE ADJUST
4. CALIPER ADJUST AT 6" AND 16" CALIPER 1-3 IS CODED
5. CALIPER ADJUST AT 6" AND 16" CALIPER 2-4 IS SOLID
6. PAD #1 RESPONSE CHECK
7. PAD #2 RESPONSE CHECK
8. PAD #3 RESPONSE CHECK
9. PAD #4 RESPONSE CHECK
10. SONDE HANGING VERTICALLY
11. TOOL AND PAD #1 POINTED NORTH
12. TOOL ROTATING