Scanned

RECEIVED-PTTD
FEB 1 1984
DEPT OF GEOLOGY
& MINERAL INDUS

REICHHOLD ENERGY CORP.
WILSON #11-5
MIST-NEHALEM BASIN FIELD
COLUMBIA COUNTY,OREGON
RUN NO. ONE 13-OCT-83
P.C.C.C.
ARROW PLOT FROM CLUSTER PROGRAM

CORRELATION LENGTH	4 FT.
STEP LENGTH	2 FT.
SEARCH ANGLE	30 DEGREES X2

JOB 10420.00

POOLED ARROW PLOT
2 LEVELS POOLED WHEN WITHIN
3.5 DEGREES SOLID ANGLE
BLACK ARROWS ARE POOLED RESULTS

CORRELATION LENGTH	4 FT.
STEP LENGTH	2 FT.
SEARCH ANGLE	30 DEGREES X2

PC0130023518307001020420

ZONE FROM 520 TO 2776

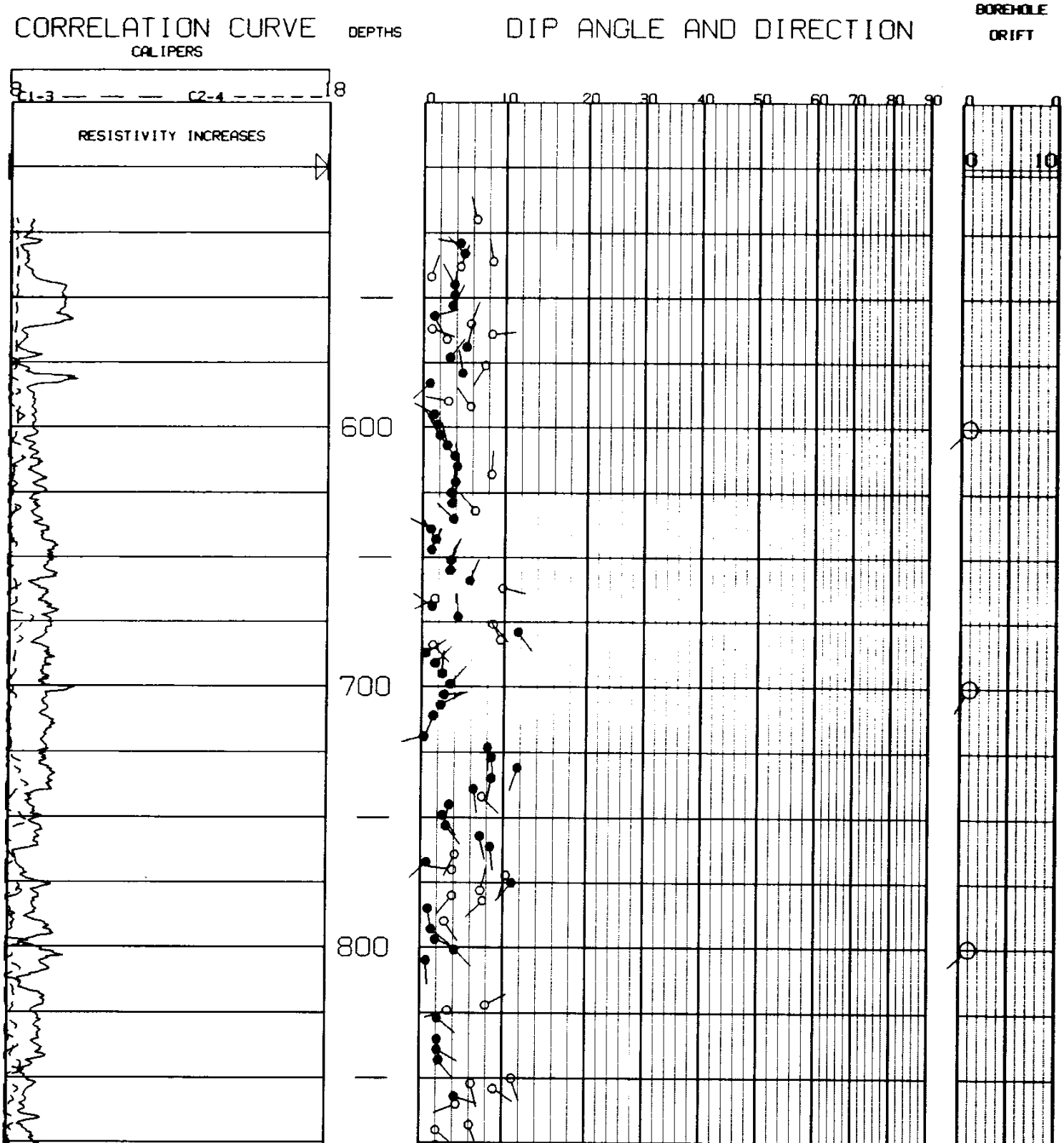

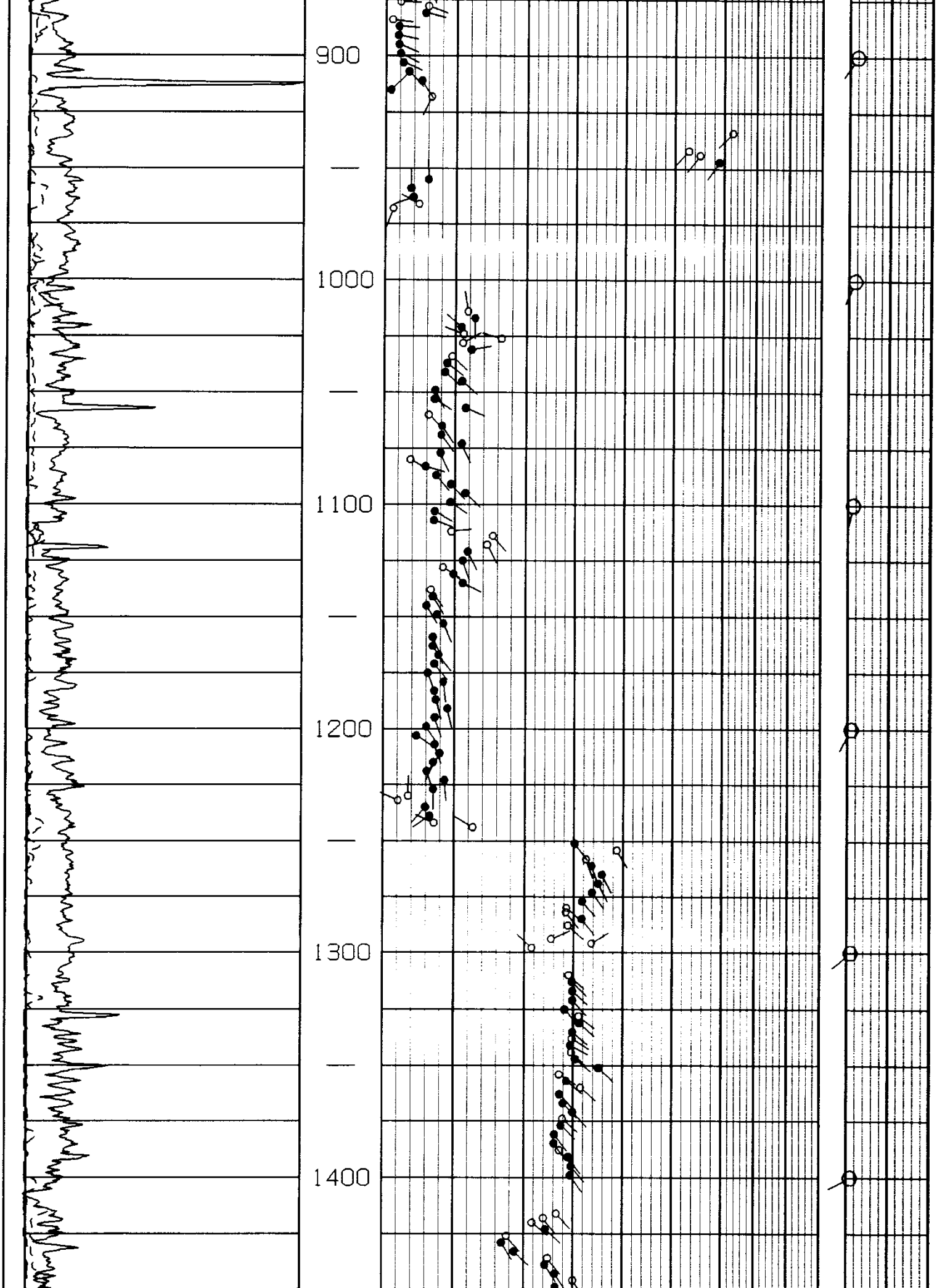

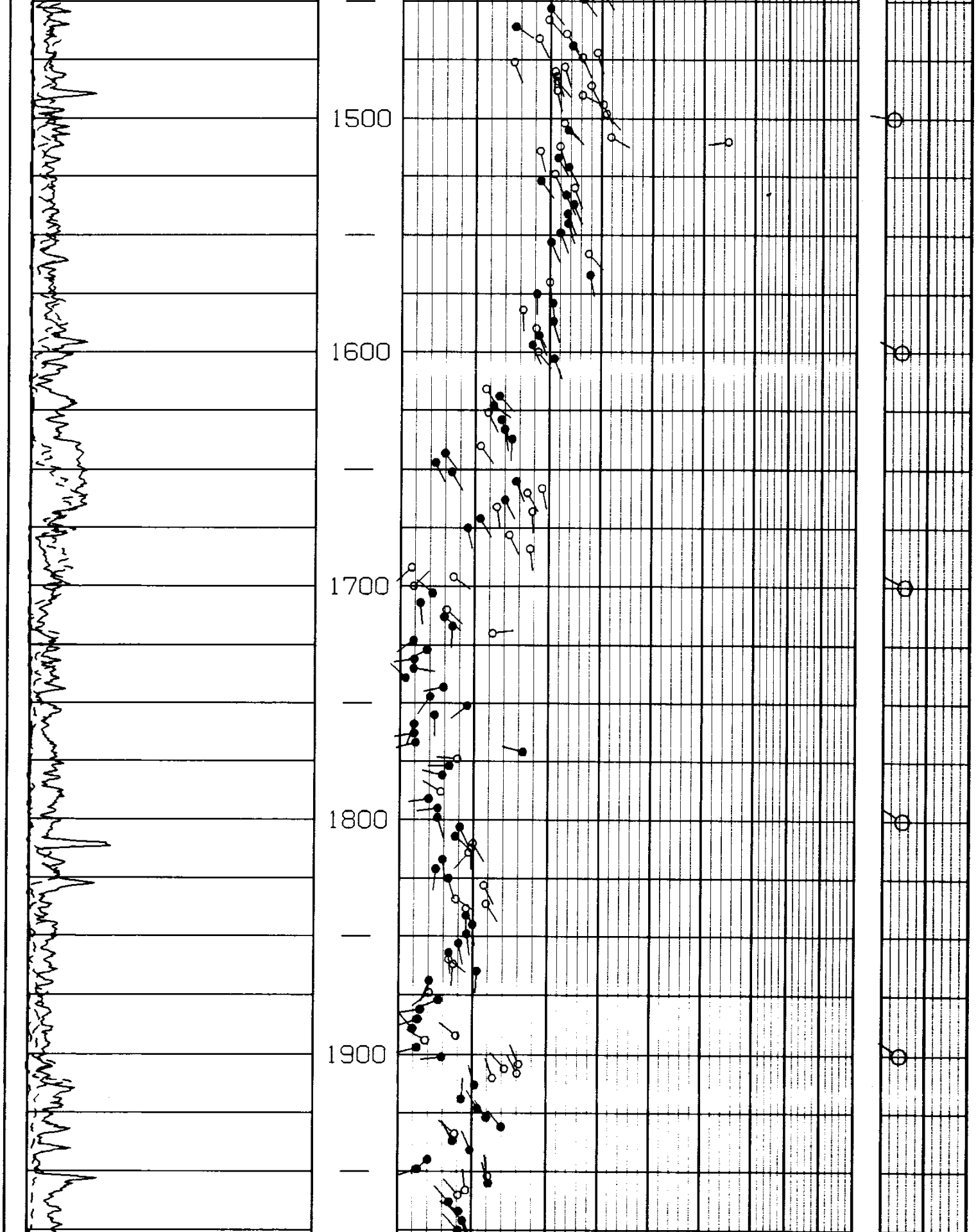

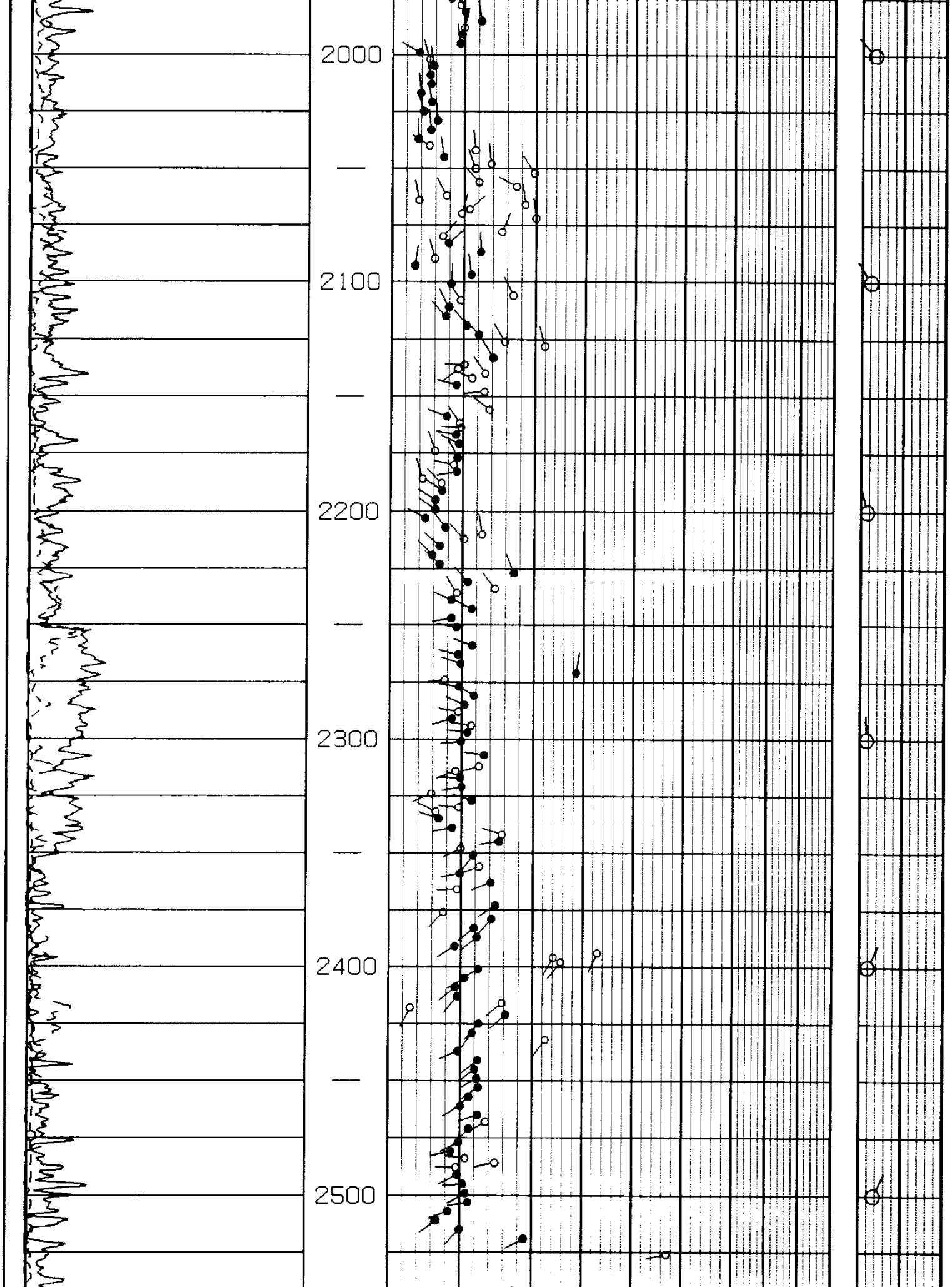

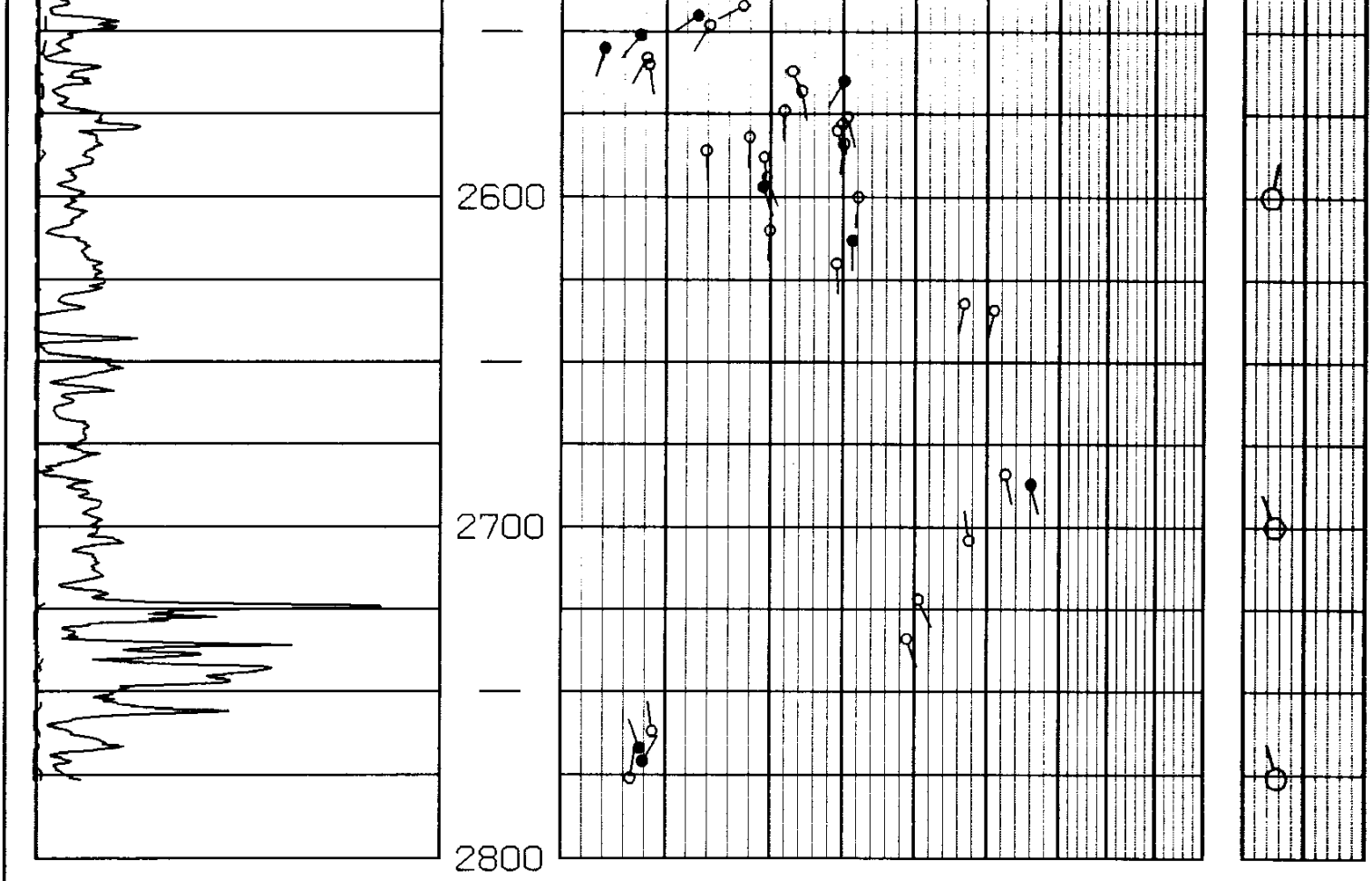

ZONE FROM 2673 TO 2774

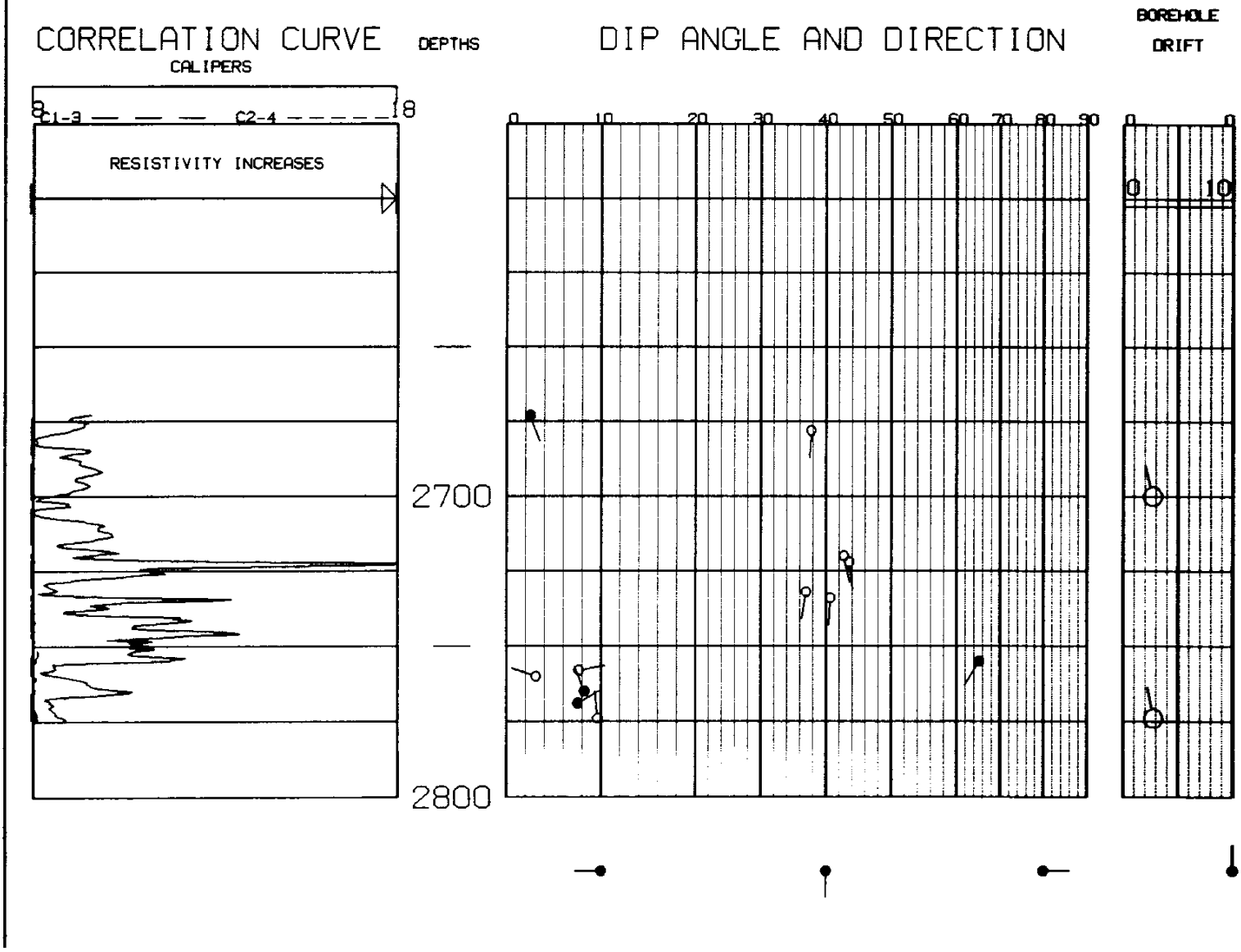

ALL QUALITY ARROW PLOT 10420

FROM THE CLUSTER PROGRAM

BLACK ARROWS ARE HIGHEST QUALITY

CORRELATION LENGTH 4 FT.

STEP LENGTH 2 FT.

SEARCH ANGLE 30 DEGREES X2

PC013002351830700 1020420

ZONE FROM 506 TO 2800

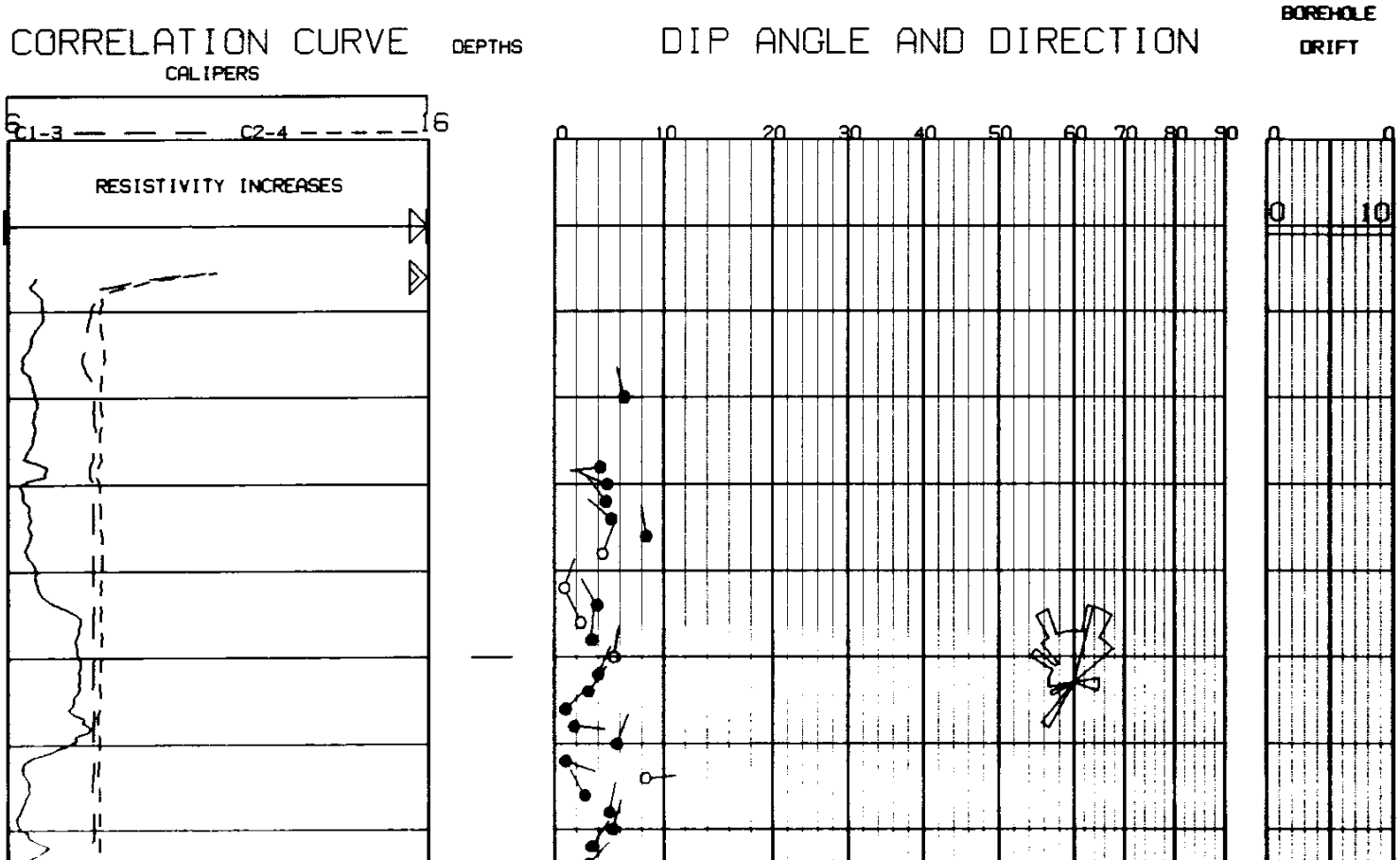

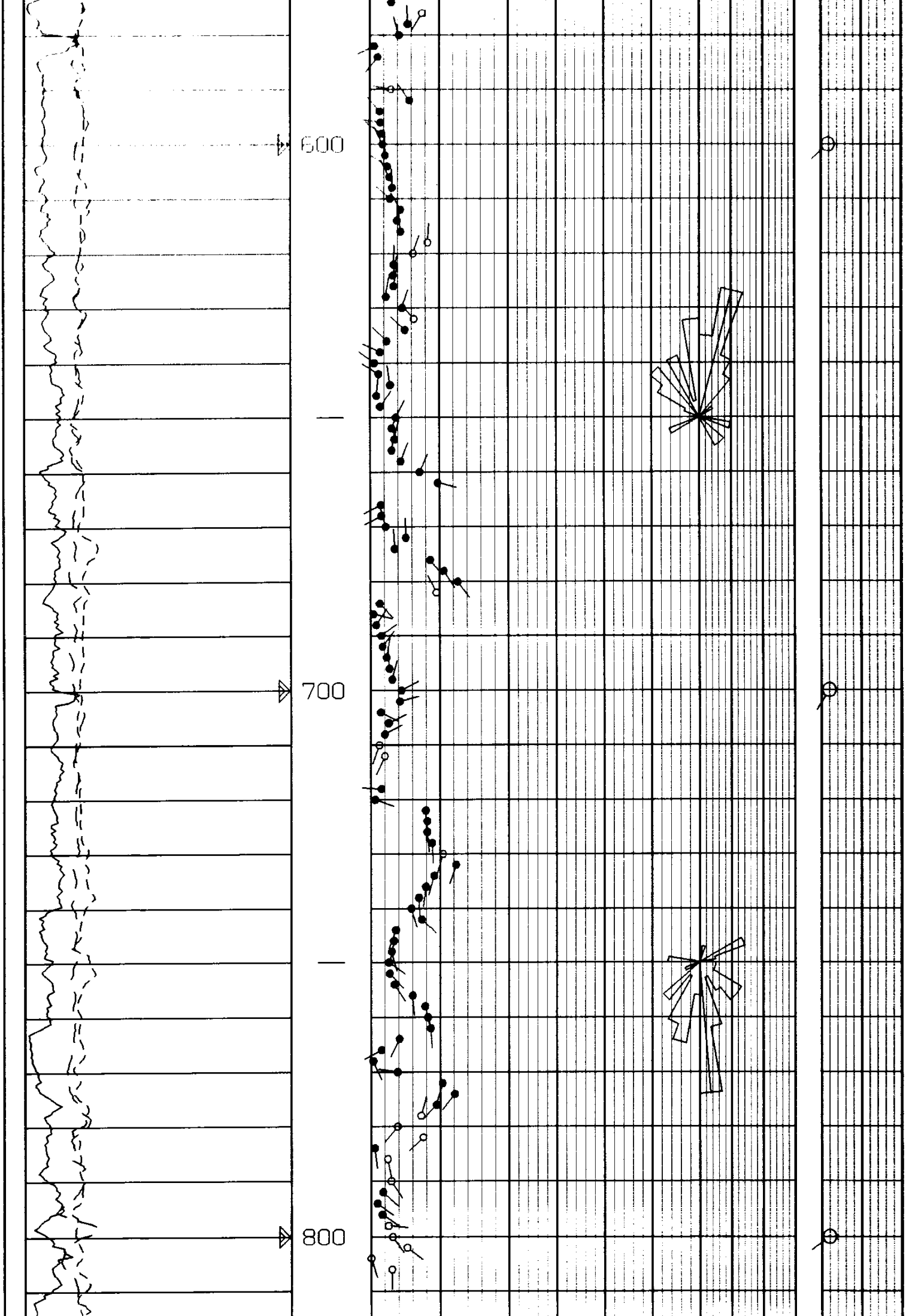

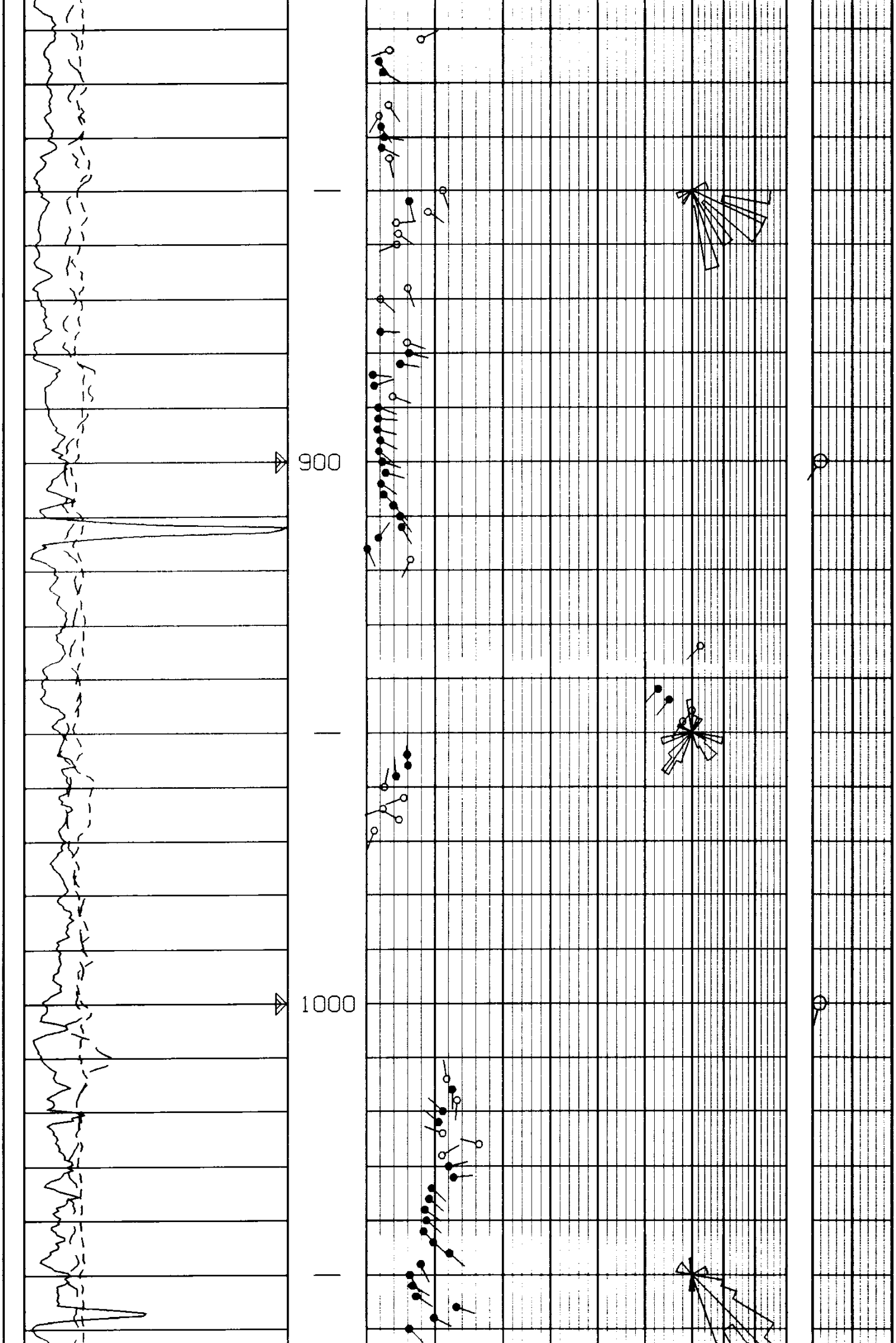

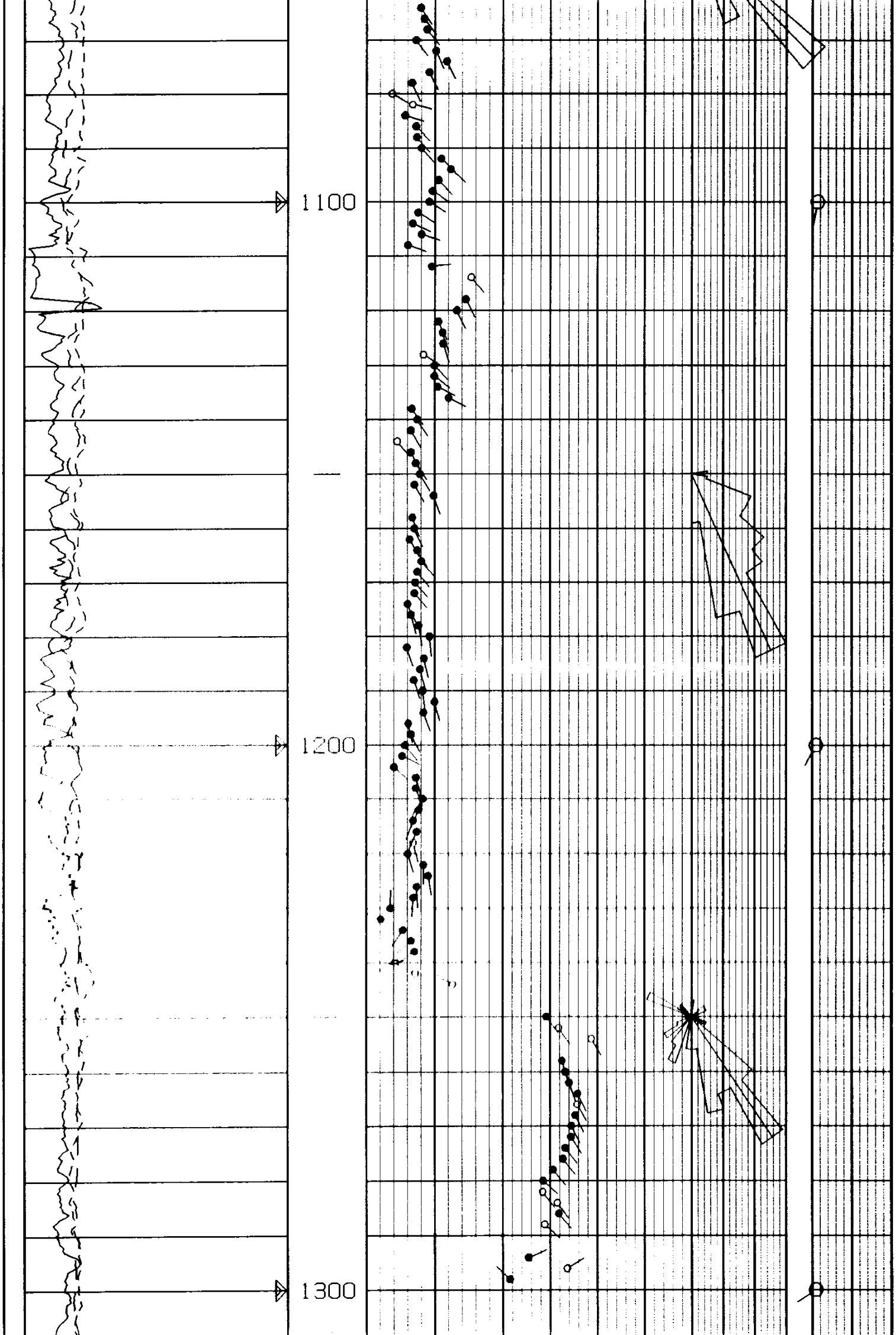

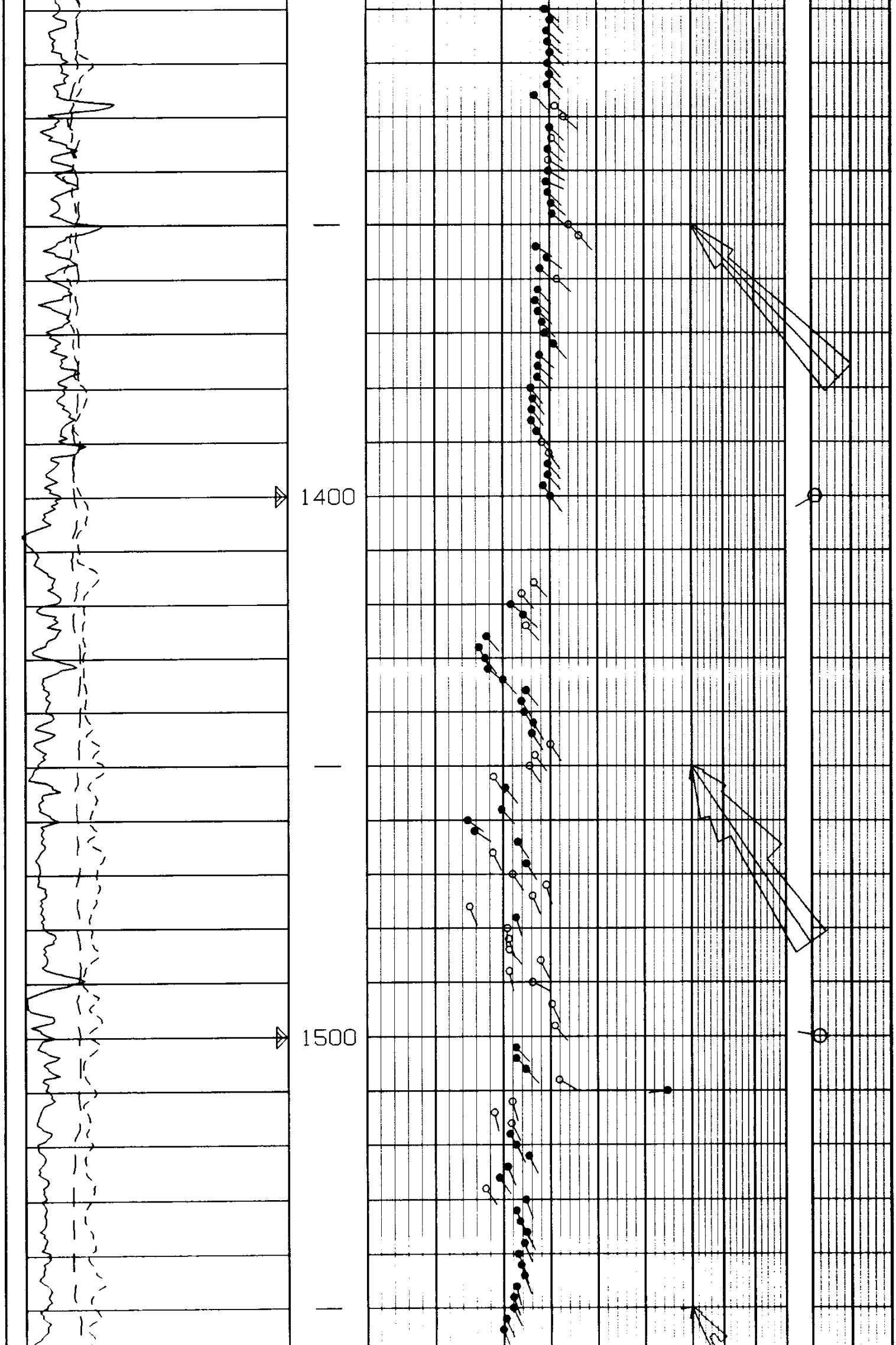

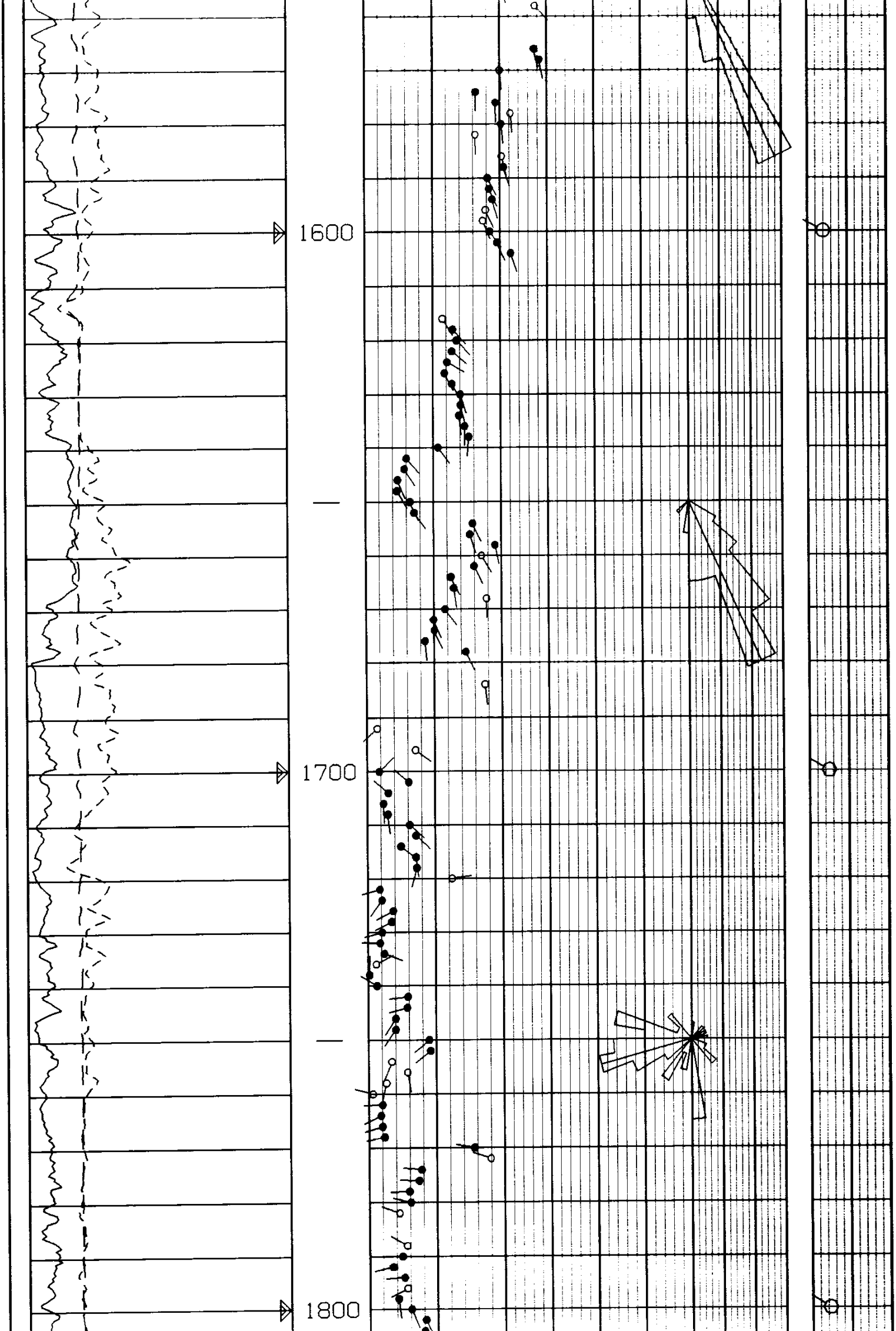

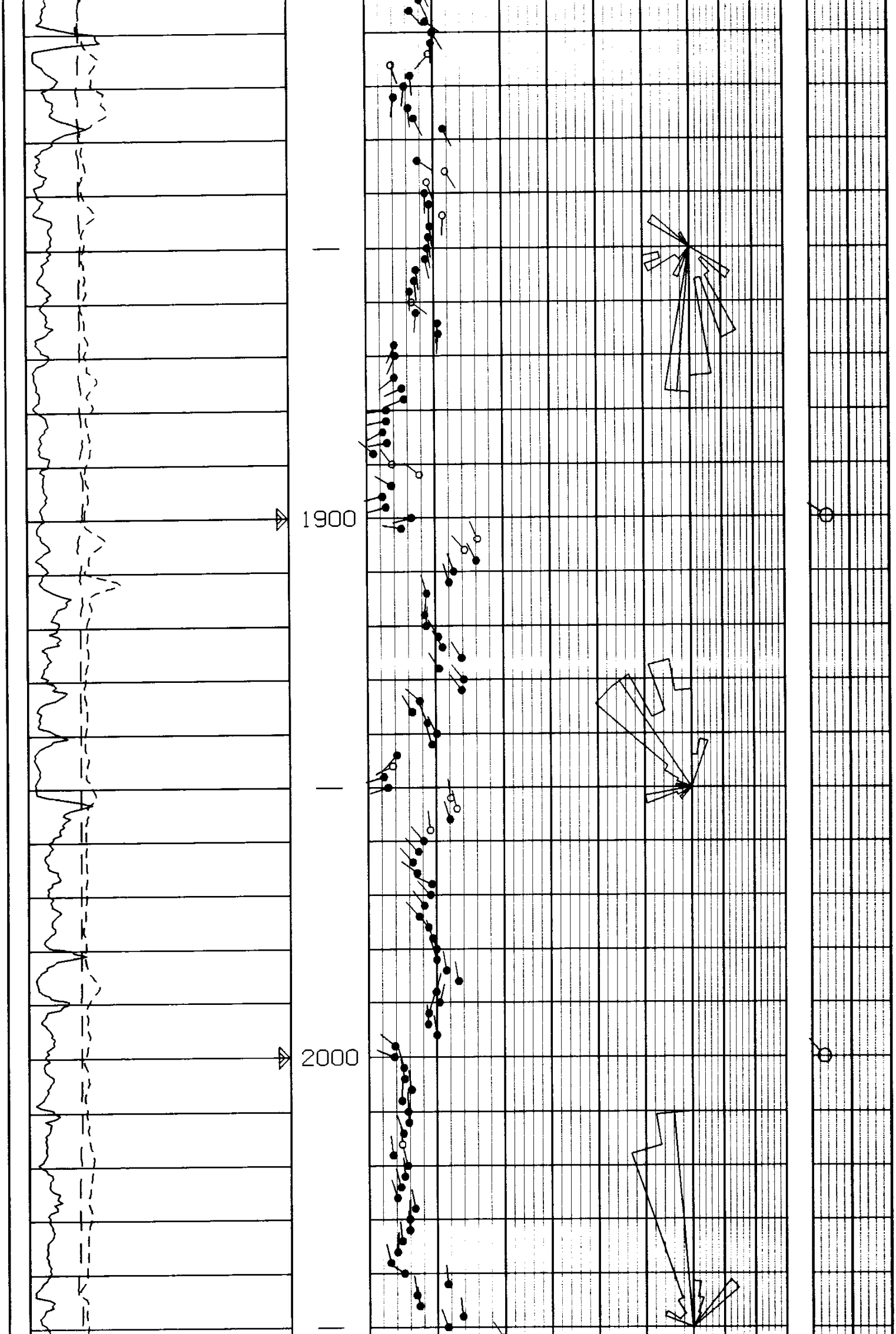

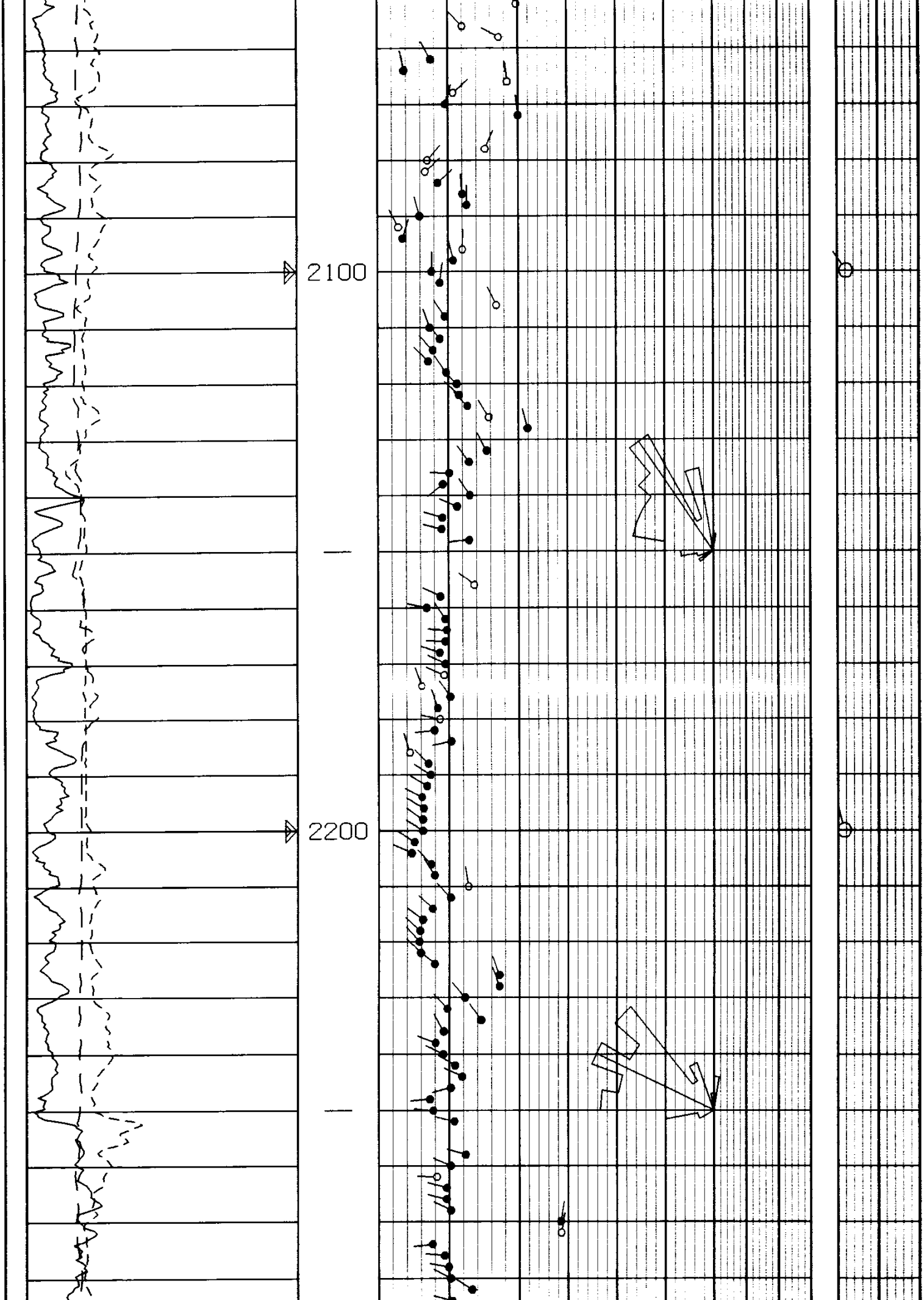

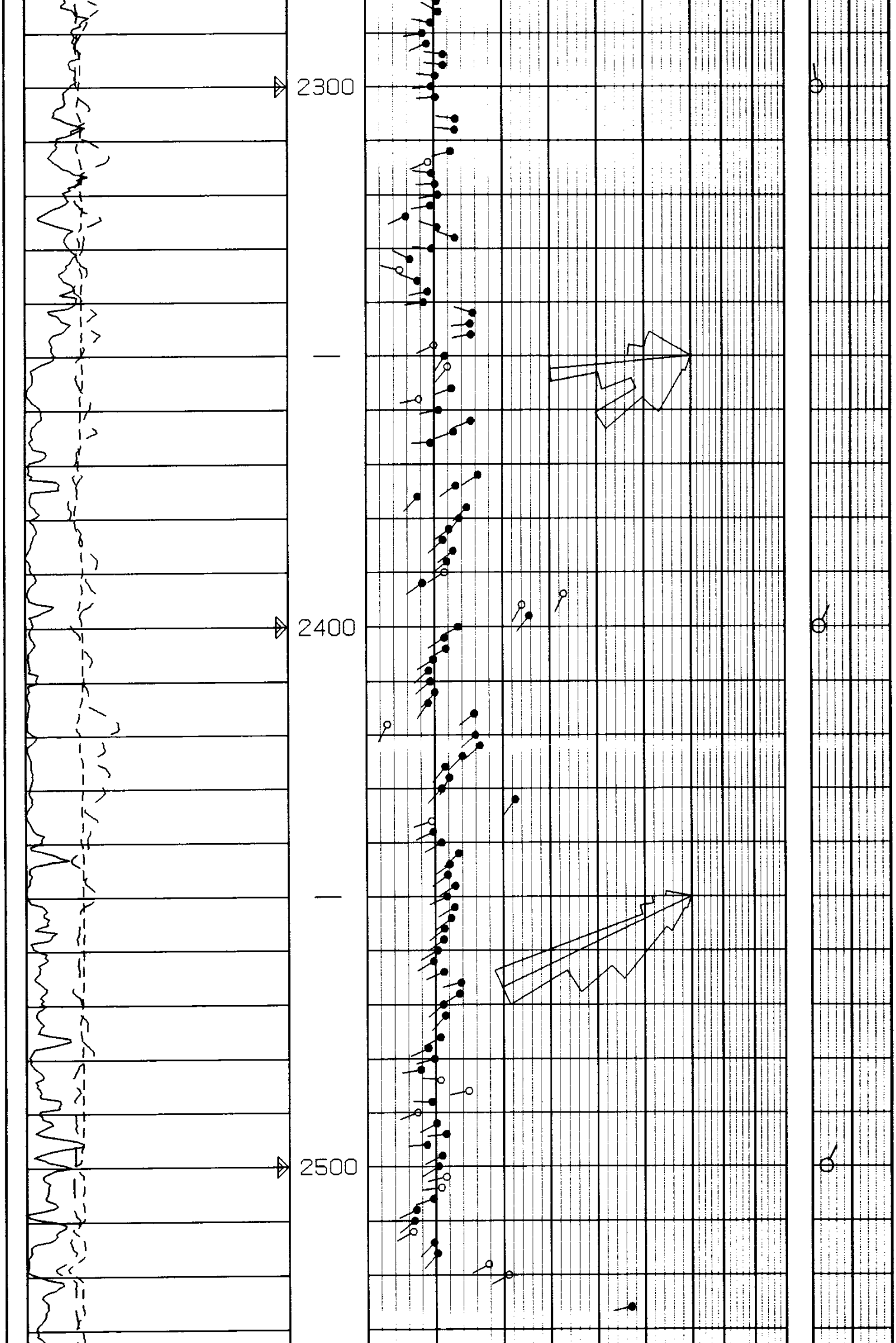

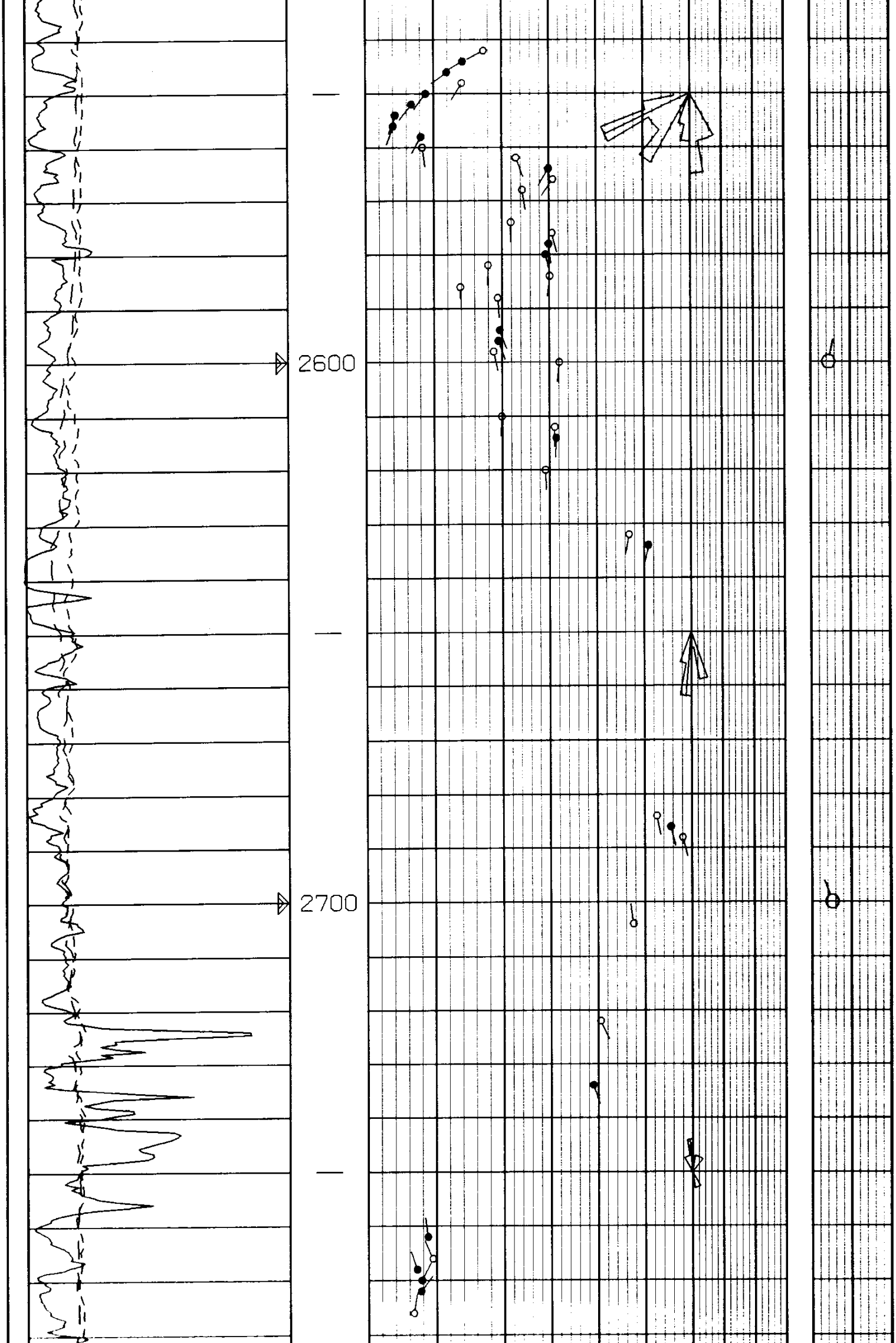

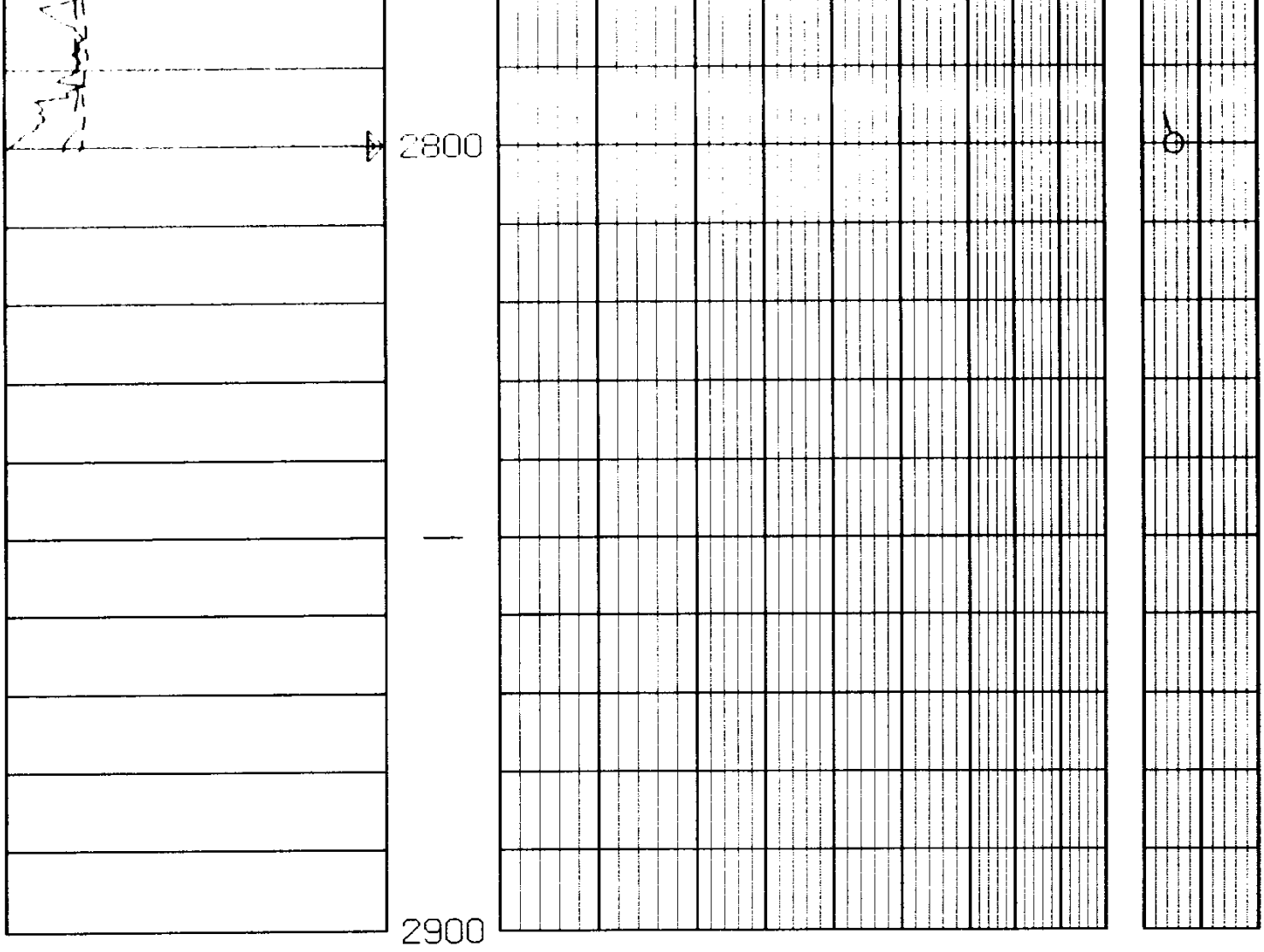

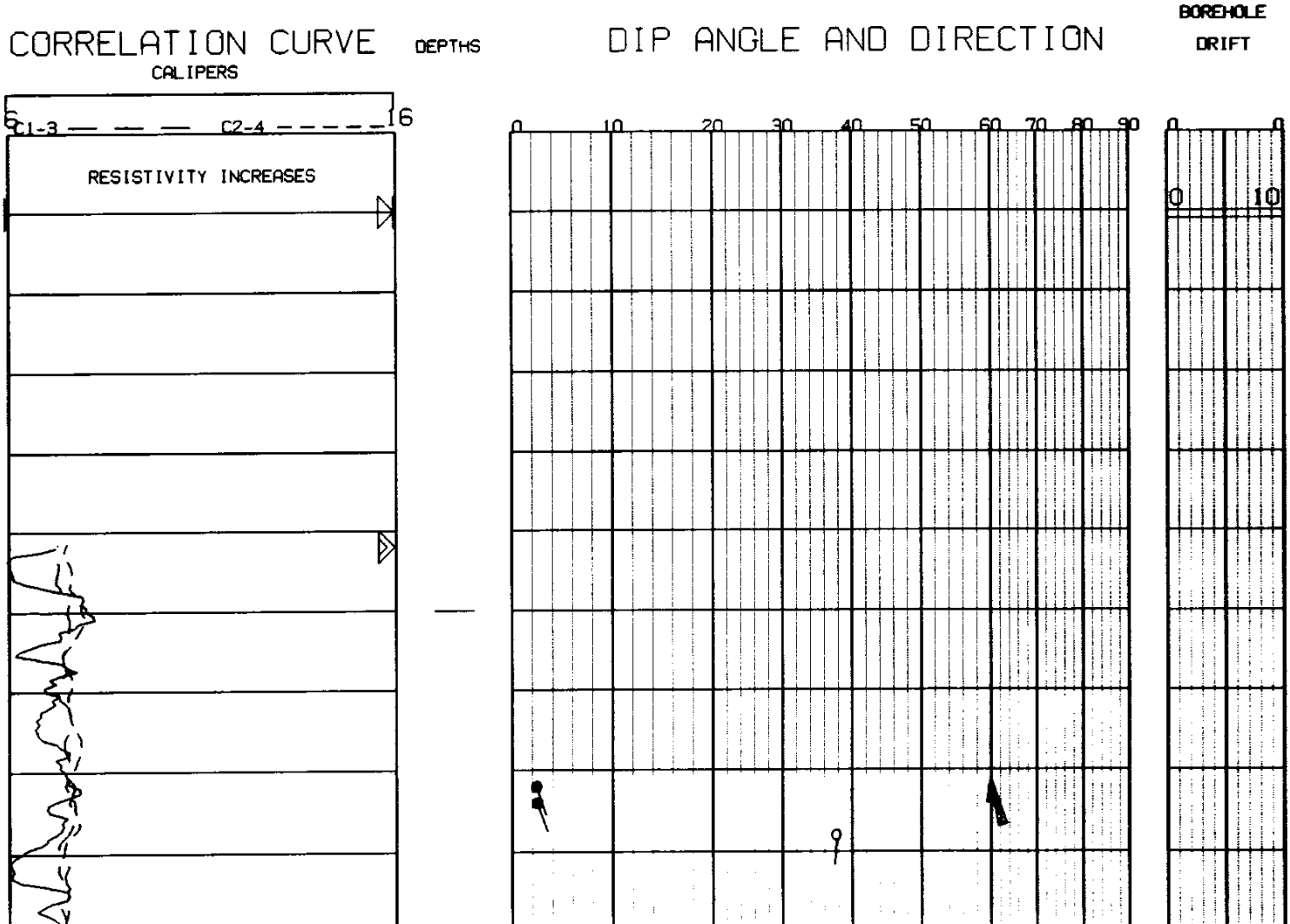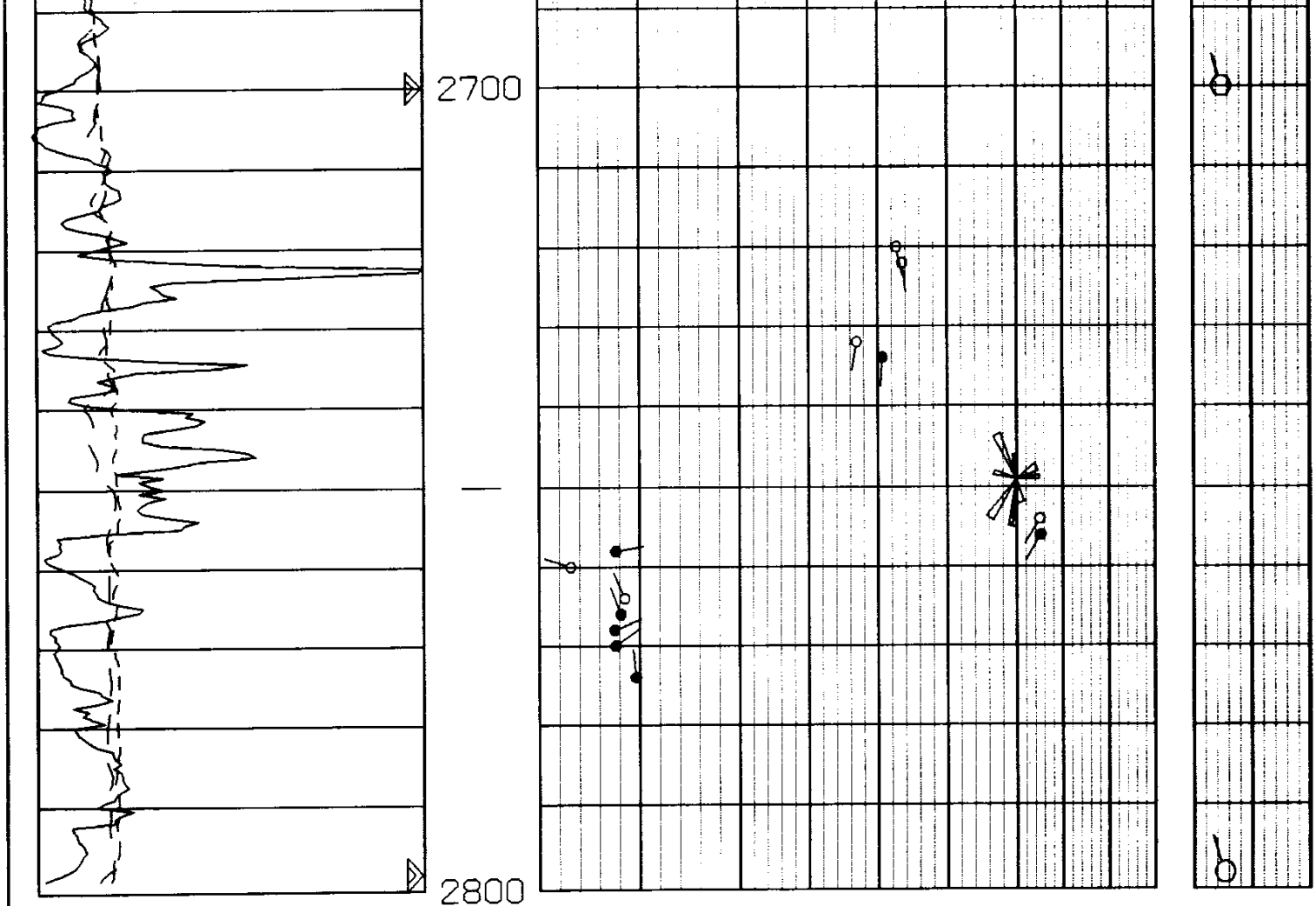ZONE FROM 2642 TO 2798