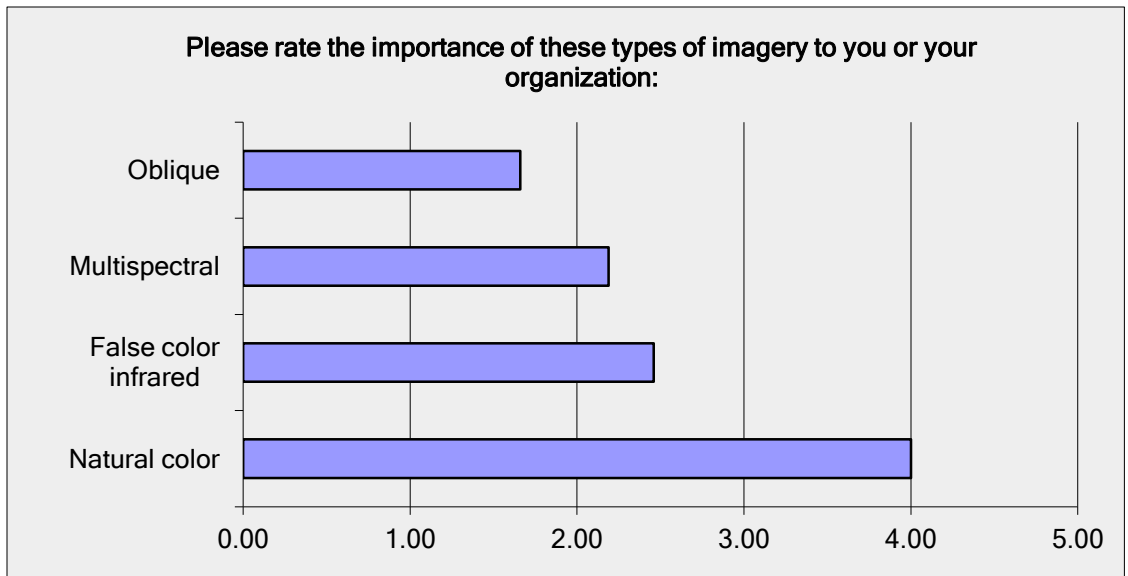


## 2013 Oregon Imagery FIT survey

How often do you or your organization use digital imagery?

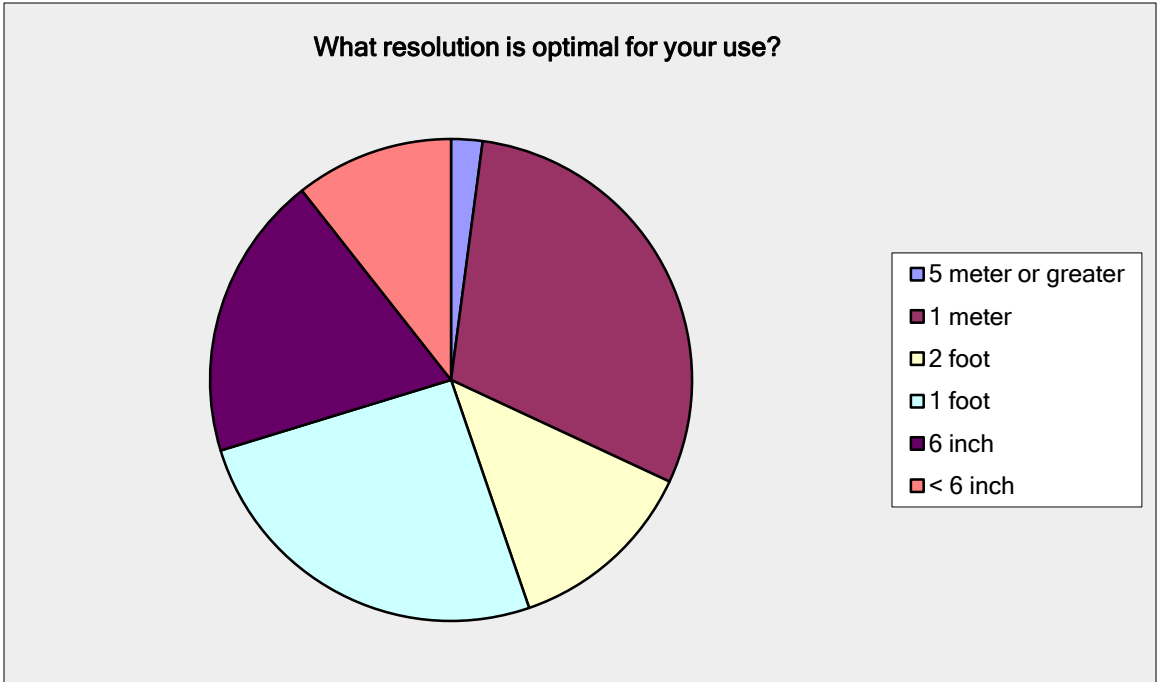
Answer Options	Response Percent	Response Count
Many times per day	60.4%	29
Daily	33.3%	16
Weekly	6.3%	3
Occasionally	0.0%	0
Never	0.0%	0



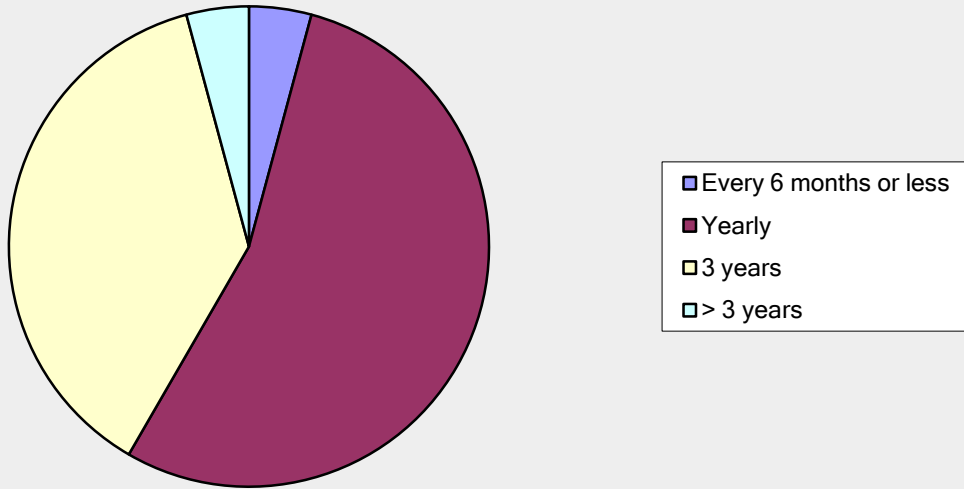
In what form do you or your organization utilize orthoimagery?

Answer Options	Response Percent	Response Count
Hardcopy map products	47.9%	23
Desktop GIS files	81.3%	39
Desktop GIS services	77.1%	37
Web GIS application	62.5%	30
Web application like Google earth, Open Streetmap	43.8%	21
Portable devices	31.3%	15
Other (please specify)	4.2%	2

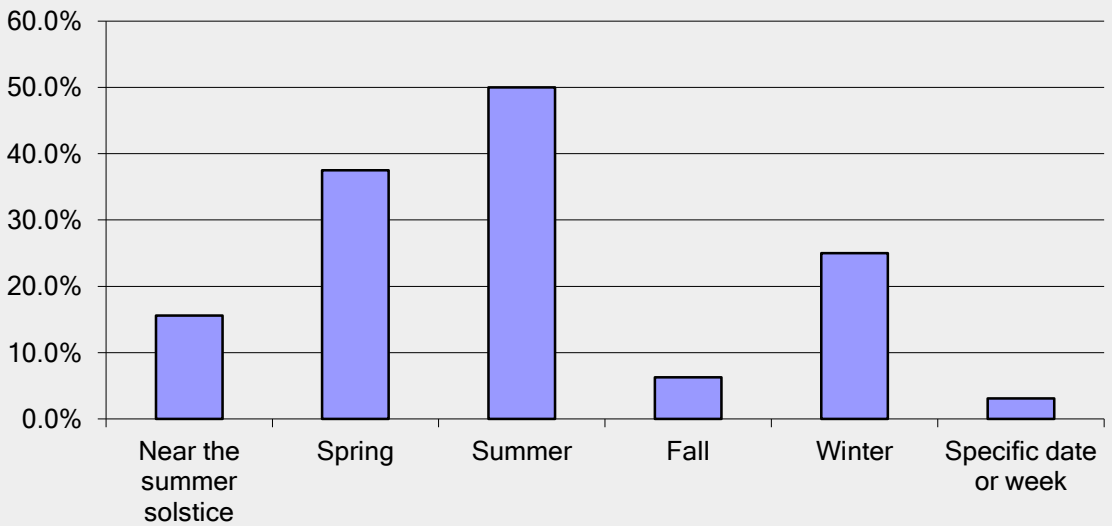
What geographic extent do you use?		
Answer Options	Response Percent	Response Count
Pacific Northwest	22.9%	11
All of Oregon	39.6%	19
Metro Portland	10.4%	5
Other city or urban area	0.0%	0
A specific county	16.7%	8
Coastal areas	2.1%	1
Willamette valley	4.2%	2
Forested areas	4.2%	2
Desert	0.0%	0
Mountains	0.0%	0



### How frequently do you need imagery updates?



### Do you have imagery seasonal needs?



Do you acquire imagery through contracts?		
Answer Options	Response Percent	Response Count
Yes	39.6%	19
No	60.4%	29

**How many square miles of imagery do you contract for each year?  
(18/48 responses)**

Do not know

1,000

N/A; but if we did approx 9.0

2500

0 specifically for our use or none that I'm aware of.

2000

300

Avg of 200 sq mi a year

90.8

variable

600-1000

240 (1200 sq miles every 5 years hopefully)

When we have the money - 1000 square miles

varies between 960 and 2000

Alternates yearly between UGB (200) - and Whole County - (725)

15-40

200 - 400 sq. mi. every 3 - 4 years.

1100

**Are you involved with an Oregon Framework Team?**

Answer Options	Response Percent	Response Count
Yes	56.3%	27
No	43.8%	21

[anonymous \[at\] state.or.us](mailto:anonymous@state.or.us) 159.121.202.140  
 justin.houk [at] oregonmetro.gov  
 eadam [at] co.lincoln.or.us  
 jwaffenschmidt [at] co.lincoln.or.us  
 georesources [at] hughes.net  
 minott.kerr [at] oregonmetro.gov  
 dan.antonson [at] state.or.us  
 jbaerlocher [at] jub.com  
 richard\_crucchiola [at] co.washington.or.us  
 brady.callahan [at] state.or.us  
 theresa.valentine [at] oregonstate.edu  
 dlwalker [at] oda.state.or.us  
 john.christy [at] pdx.edu  
 ebrandt [at] lcog.org  
 tychog [at] co.wasco.or.us  
 sberry [at] bakercounty.org  
 janine.salwasser [at] oregonstate.edu  
 scduncan [at] bpa.gov  
 sbarnett [at] co.linn.or.us  
 mclark [at] westlakeconsultants.com  
 ian.reid [at] or.usda.gov  
 tracied [at] umatillacounty.net  
 randy.dana [at] state.or.us  
 tanya.haddad [at] state.or.us  
 Tommy.albo [at] oregonmetro.gov  
 mwilson [at] odf.state.or.us

gail.ewart [at] state.or.us  
 paul.rossow [at] state.us.or  
 doug.c.swanson [at] usace.army.mil  
 dbarbour [at] odf.state.or.us  
 r.denner [at] geo-ceg.org or  
 rob.denner [at] ci.philomath.or.us  
 tharen [at] odf.state.or.us  
 bobh [at] deschutes.org  
 ian.madin [at] dogami.state.or.us  
 sschneider [at] usgs.gov  
 Rusty [at] geospatialolutions.com  
 robert.c.harmon [at] wrd.state.or.us  
 rachel.smith [at] dogami.state.or.us  
 cplank [at] blm.gov  
 bill.burns [at] dogami.state.or.us  
 Jimmy.Kagan [at] oregonstate.edu  
 matthew.r.taylor [at] dor.state.or.us  
 nels\_mickaelson [at] co.washington.or.us  
 sim.ogle [at] portofportland.com  
 dbarbour [at] odf.state.or.us  
 john.s.prychun [at] state.or.us  
 kenneth.b.hill.nfg [at] mail.mil  
 chad.w.brady [at] odot.state.or.us