WEST COAST OCEAN DATA PORTAL

Tanya Haddad, CoastGIS

Background

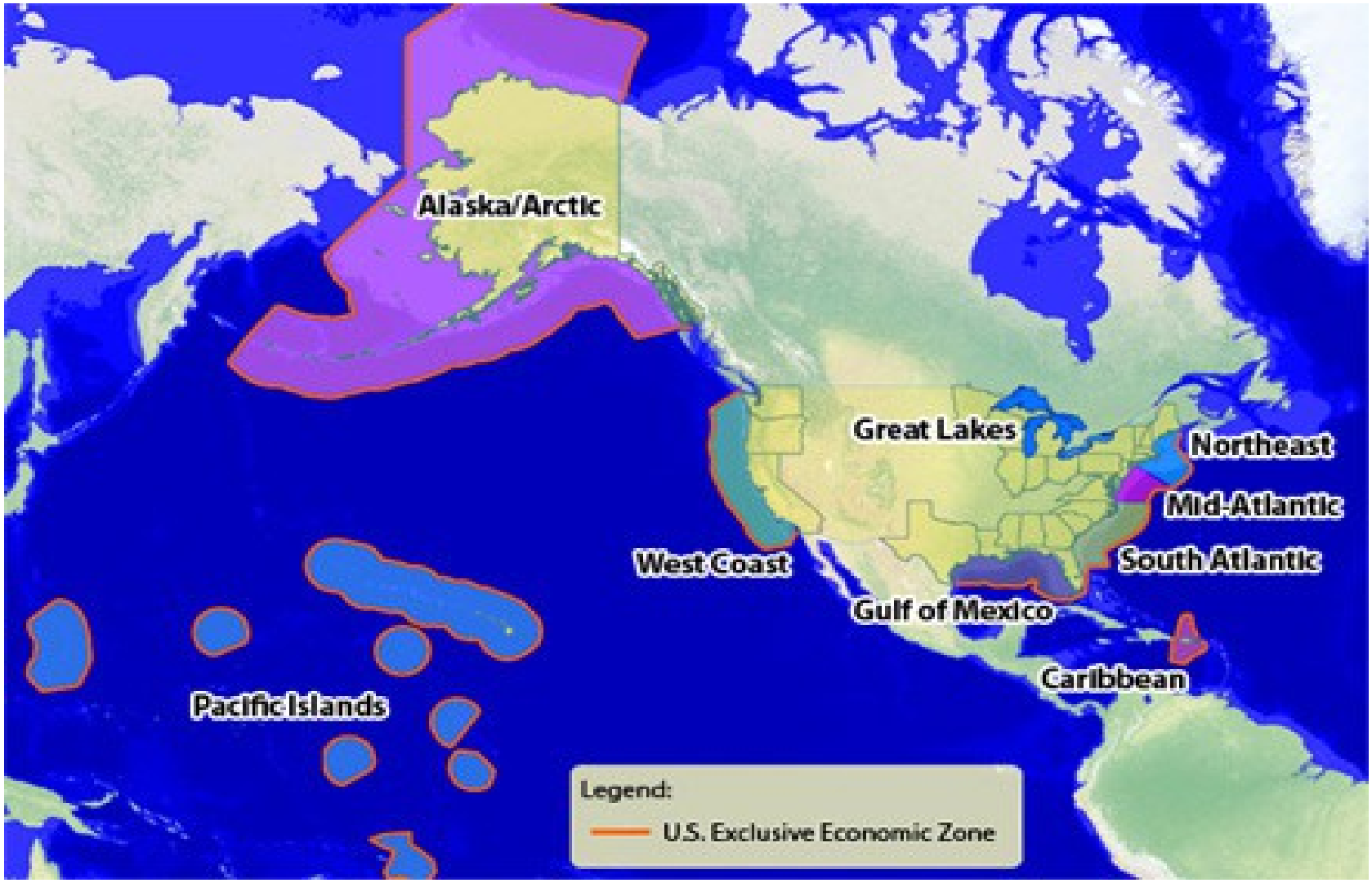
Alaska/Arctic
Great Lakes
Northeast
Mid-Atlantic
South Atlantic
West Coast
Gulf of Mexico
Caribbean
Pacific Islands
Legend:
U.S. Exclusive Economic Zone

Background

WEST COAST OCEAN DATA PORTAL

- West Coast Governor's Alliance
- Identify and collaborate on regional ocean health priorities
- Support the progress of domain experts

Background

WEST COAST OCEAN DATA PORTAL

GOAL

To increase **DISCOVERY** and **CONNECTIVITY** of ocean and coastal data and people to better **INFORM** resource management, policy development, and planning on the West Coast

Background

WEST COAST OCEAN DATA PORTAL

West Coast Ocean Data Portal

Discover • Connect • Inform

West Coast Ocean Data Catalog

WEST COAST OCEAN DATA PORTAL

- Increase discovery and access of West Coast geospatial data
- Harvest metadata from existing Portals
- Catalog Service for the Web (CSW)
- Curated around WCGA priority issues

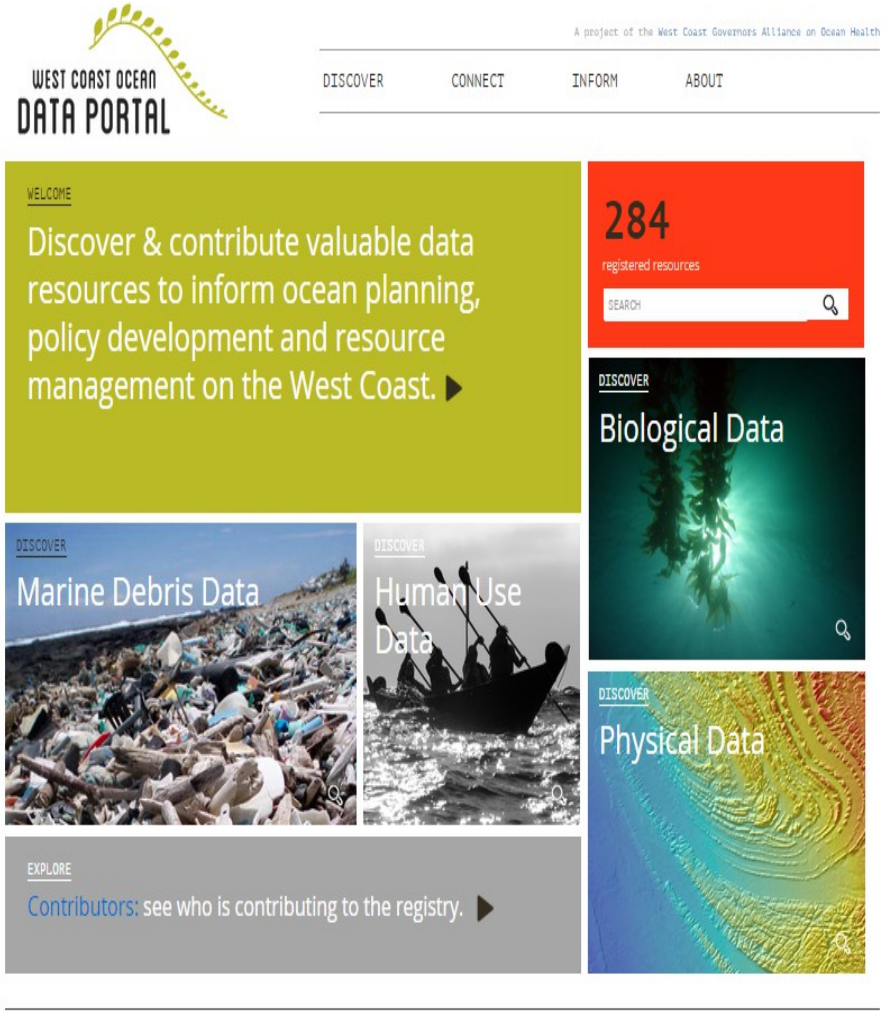

Portal.westcoastoceans.org

West Coast Ocean Data Network

WEST COAST OCEAN DATA PORTAL

- Connect data producers and users
- Training materials and best practices
- News, Events, Contributor profiles
- Community directory and forum

Network.westcoastoceans.org

West Coast Ocean Data Viewer

- Inform issues through data visualization
- Utilizes distributed web services from partners
- Human use, biological, physical data layers

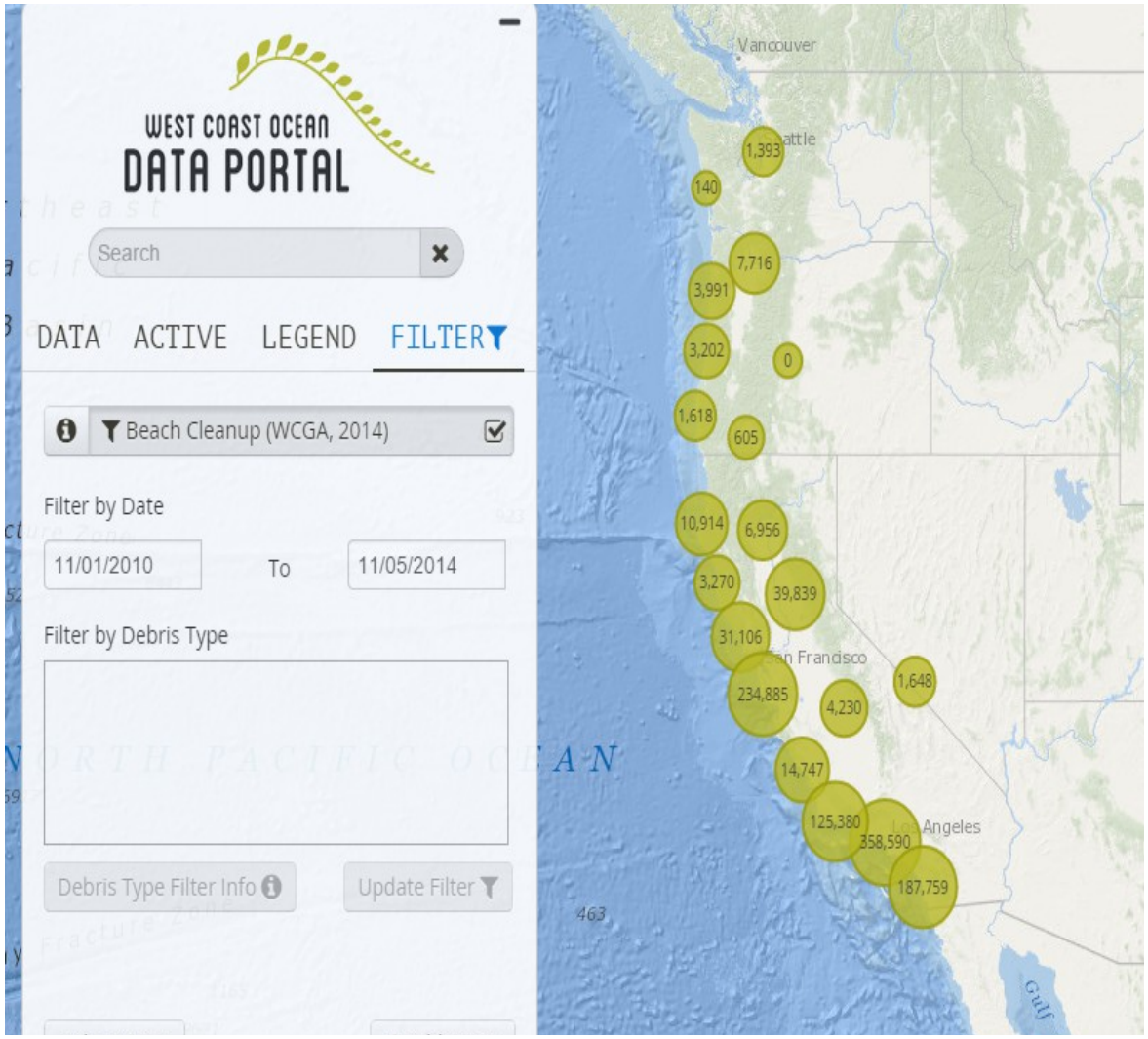

Maps.westcoastoceans.org

Questions?

WEST COAST OCEAN DATA PORTAL

Portal.westcoastoceans.org

Todd.r.hallenbeck@westcoastoceans.org

Demonstration
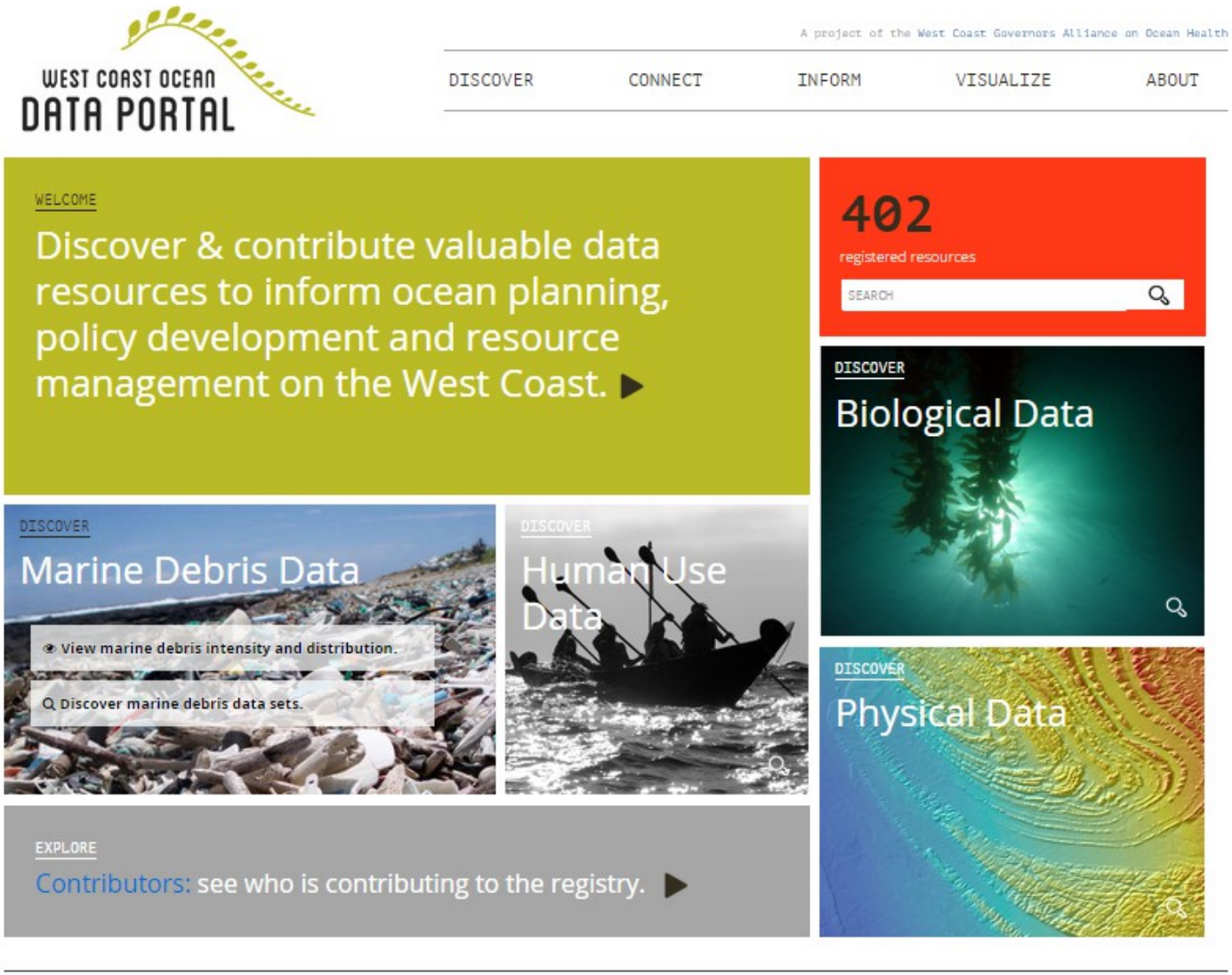
WEST COAST OCEAN DATA PORTAL