Oregon Agriculture and the 2018 Fire Season

Oregon Board of Agriculture

September 26, 2018

North Bend, Oregon

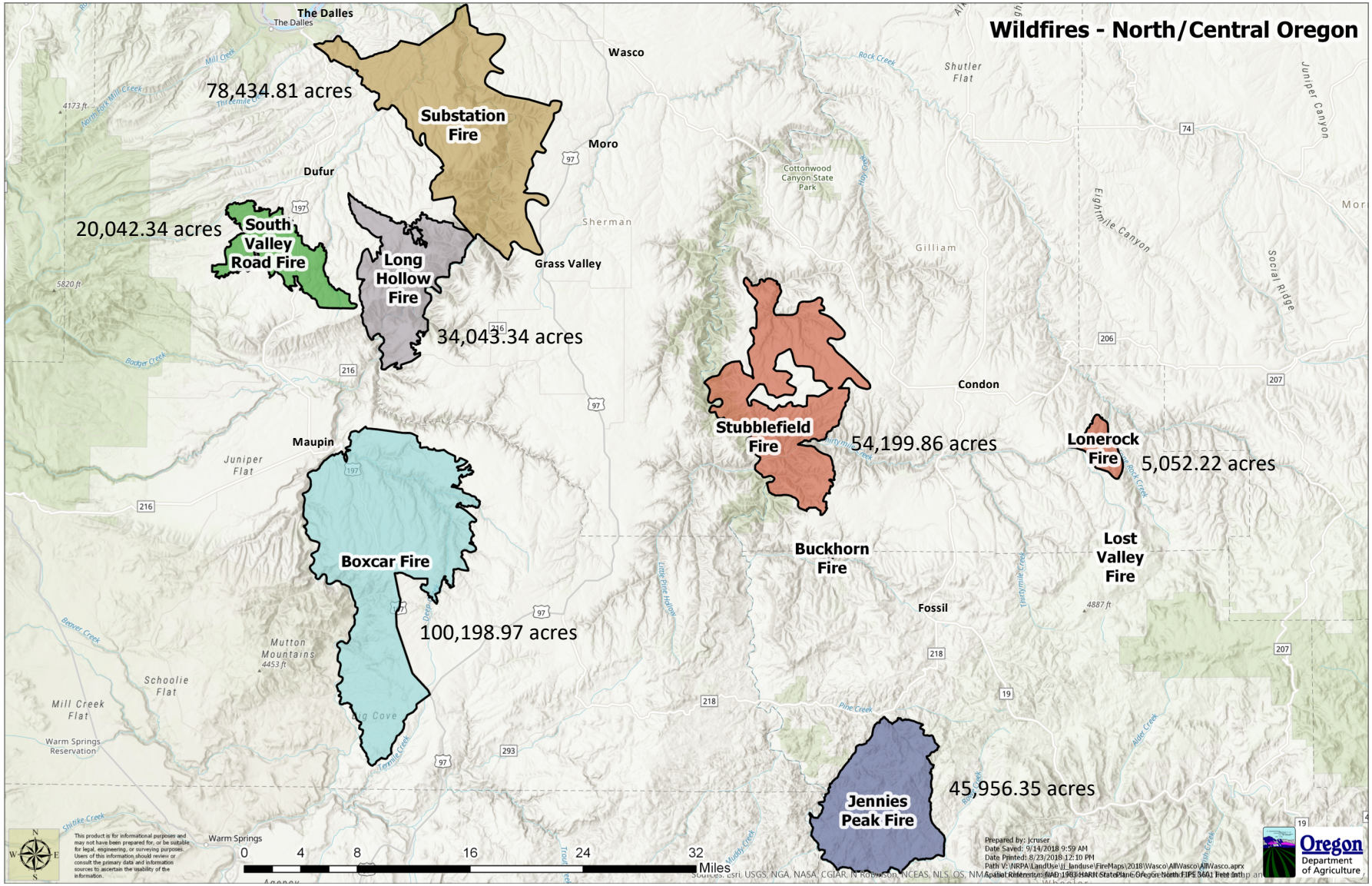
Wildfires - North/Central Oregon
Substation Fire
78,434.81 acres
South Valley Road Fire
20,042.34 acres
Long Hollow Fire
34,043.34 acres
Boxcar Fire
100,198.97 acres
Stubblefield Fire
54,199.86 acres
Lonerock Fire
5,052.22 acres
Buckhorn Fire
Lost Valley Fire
Jennies Peak Fire
45,956.35 acres
The Dalles
Wasco
Moro
Dufur
Sherman
Grass Valley
Gilliam
Condon
Maupin
Fossil
Warm Springs
Shutler Flat
Juniper Canyon
Cottonwood Canyon State Park
Eightmile Canyon
Social Ridge
Juniper Flat
Mutton Mountains
Schoolie Flat
Mill Creek Flat
Warm Springs Reservation
0 4 8 16 24 32 Miles
Prepared by: jcruser
Date Saved: 9/14/2018 9:59 AM
Date Printed: 8/23/2018 12:10 PM
Oregon Department of Agriculture

Stats, all lands

- Total Acres: 338,705.55
- Cropland: 47,121.68 acres 13.9%
  - W. Wheat: 19,087.38 acres
  - Fallow: 25,553.78 acres
- Shrub (range): 274,495.63 acres 81%
- Public Lands: 73,496.92 acres 21.7 %

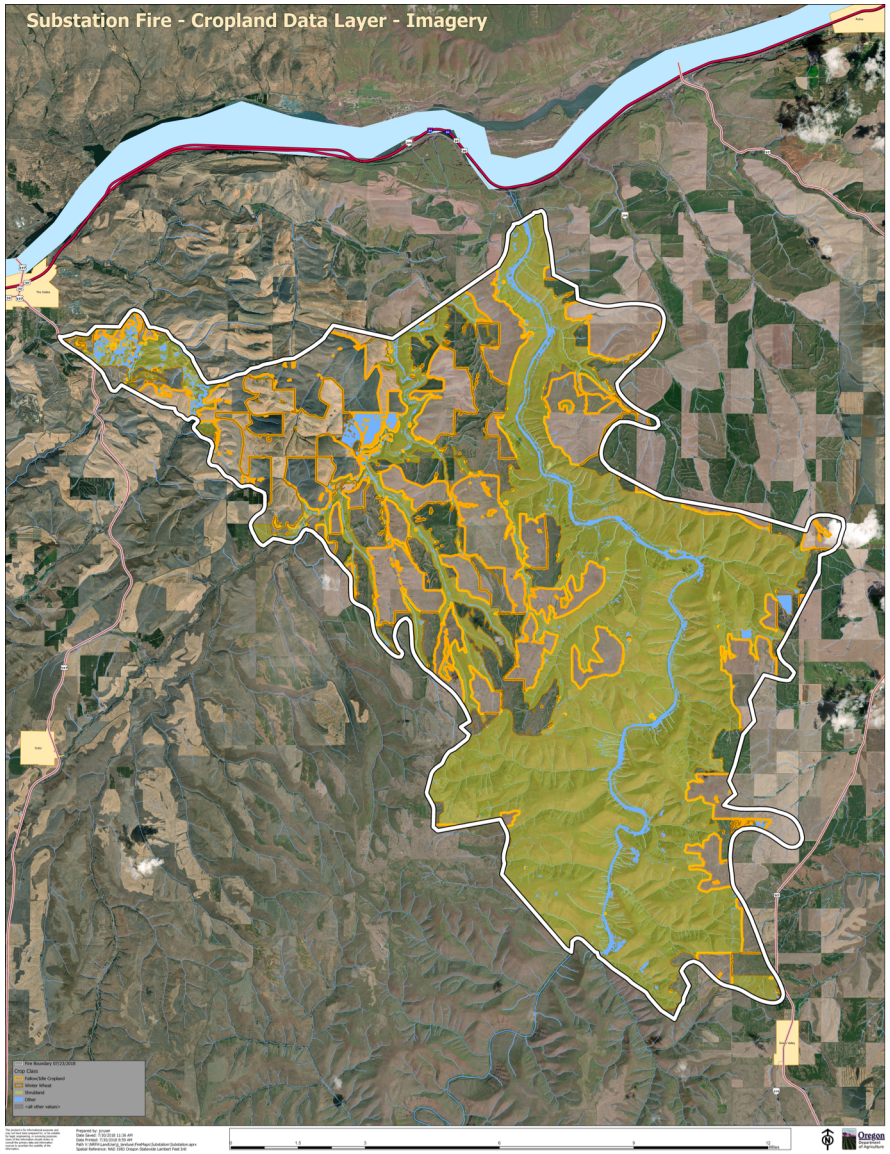

Substation Fire

Cropland: 35,379.42 acres

W. Wheat: 14,176.32 acres

Fallow: 19,733.52 acres

Shrub: 40,710.01 acres

Source: USDA Cropland Data Layer, 2017

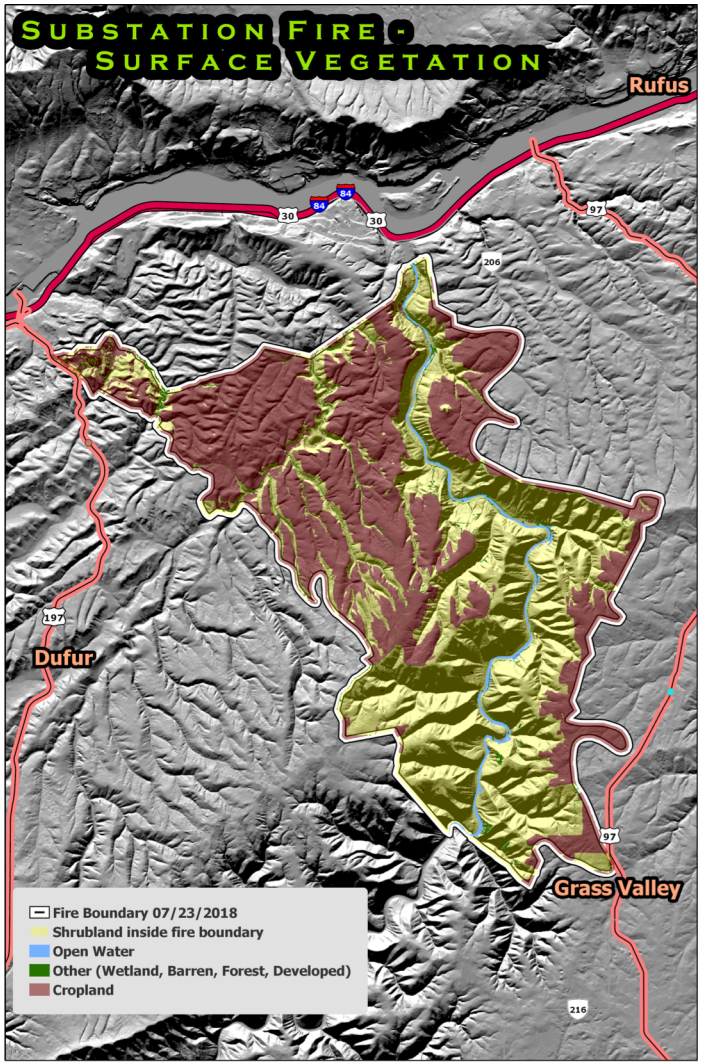

N
W E
S

0 1 2 4 6 8 Miles

This product is for informational purposes and may not have been prepared for, or be suitable for legal, engineering, or surveying purposes. Users of this information should review or consult the primary data and information sources to ascertain the usability of the information.

Oregon Department of Agriculture

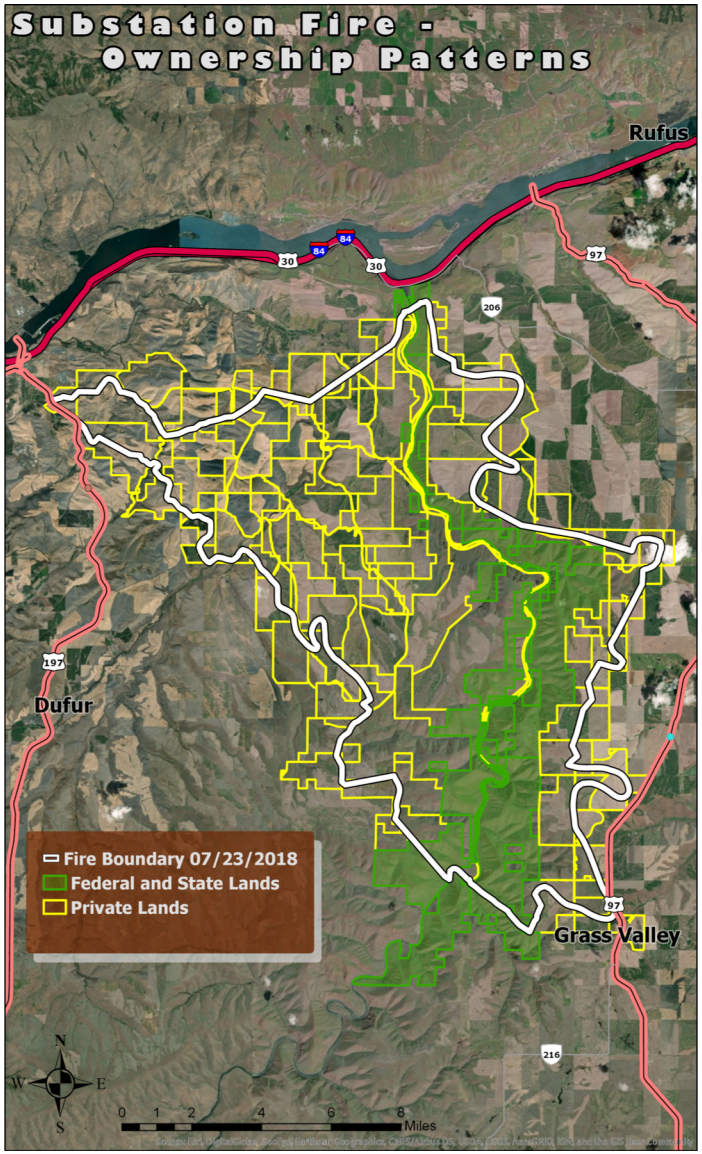

Public Lands: 19,284.1 acres

Sherman: 13,054.74 acres (47.6%)

Wasco: 6229.37 acres (12.54%)

51 farms

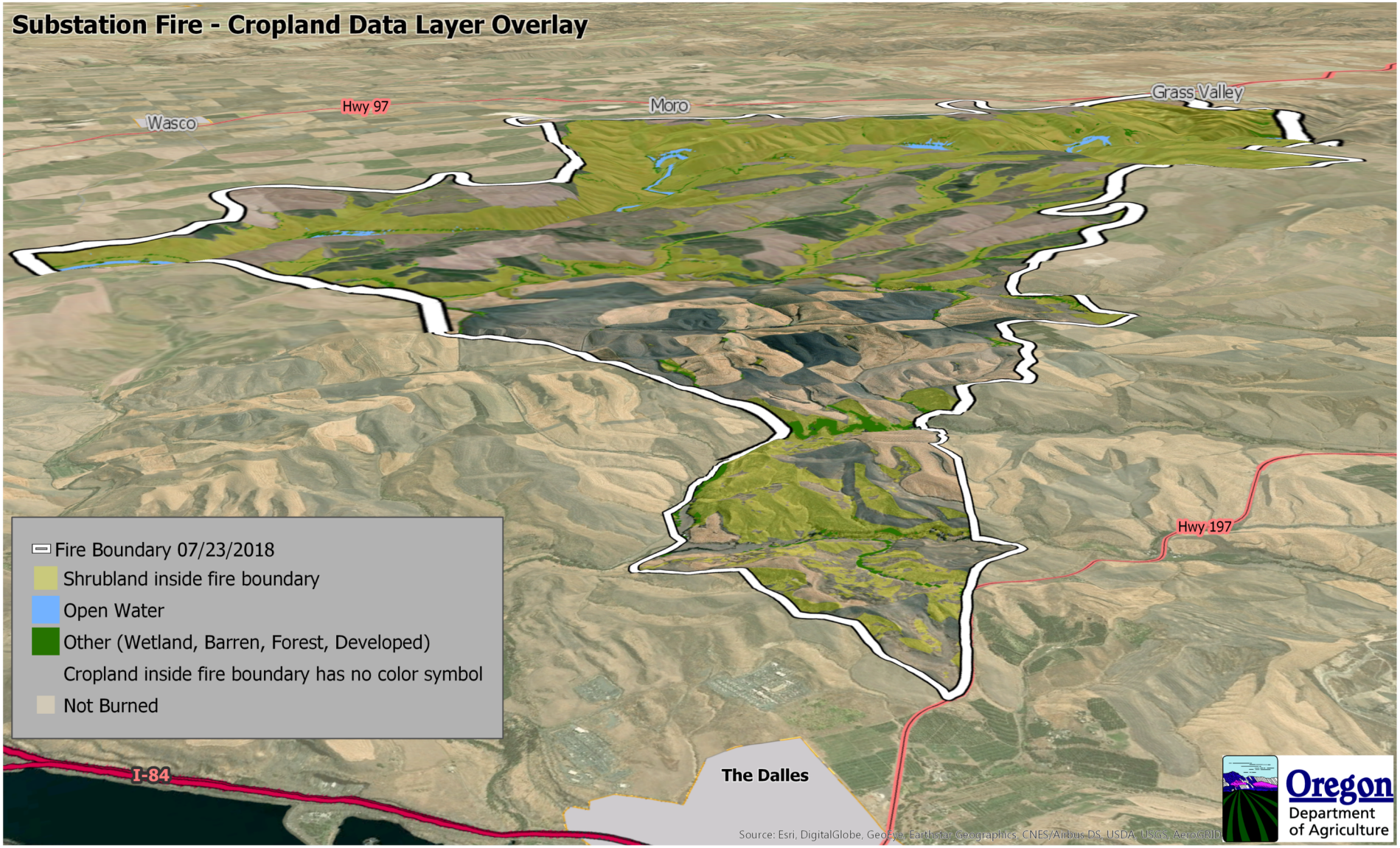
Substation Fire - Cropland Data Layer Overlay
Wasco
Hwy 97
Moro
Grass Valley
Hwy 197
I-84
The Dalles
Fire Boundary 07/23/2018
Shrubland inside fire boundary
Open Water
Other (Wetland, Barren, Forest, Developed)
Cropland inside fire boundary has no color symbol
Not Burned
Source: Esri, DigitalGlobe, GeoEye, Earthstar Geographics, CNES/Airbus DS, USDA, USGS, AeroGRID
Oregon
Department
of Agriculture

MARION COUNTY
FIRE DISTRICT 1

WOODBURN FIRE DISTRICT

HILLSBORO
TRAINING
FIRE & RESCUE

Issues

- **Declaration and nexus to drought**
- **Loss of crops**
- **Erosion, wind and water and cover crops**
- **Restoration of grazing and riparian lands**
- **Livestock feeding**
- **Fences (labor)**
- **SWCD resources to work with NRCS and land owners**
- **Funding; supplemental/gap**

Special THANKS to
Jacob Cruser and Diana Walker
ODA GIS Staff