

Q2 Considering the group of people you represent (ie. state agency, LOC, tribes, universities, etc.), how can you personally contribute to assist in meeting OGIC's statutory requirements?

Answered: 8 Skipped: 0

#	RESPONSES	DATE
1	I can assist by providing insight to the data development and stewardship that occurs within the 9-1-1 Emergency Communications Center community; actively participating in OGIC workgroups and committees (outside quarterly meetings); cooperative data sharing agreements; providing staff time and SME for OGIC initiatives; preparing for meetings; supporting OGIC's strategic plan and goals.	5/20/2022 3:16 PM
2	To assist with the oversight needed to ensure the needs of geographic information users are balanced with the practical capabilities of Oregon counties. To engage the council to leverage our network to provide the necessary funding to achieve our goals. To listen to the needs of my community, local government and the surveying profession to ensure their voices are heard.	5/18/2022 4:00 PM
3	As a representative of a natural resource agency, I have personal and professional experience I believe can contribute to the consistent governance of data stewardship, sharing and accountability.	5/17/2022 1:27 PM
4	Helping to navigate the state processes and agencies like DAS and Legislature	5/17/2022 12:39 PM
5	Good question; the answer I would give right now is I am committed to listening to stakeholders and partners and working with the entire OGIC membership to ensure our outcomes meet our desired objectives.	5/11/2022 2:39 PM
6	I am a county assessor representing the Oregon State Association of County Assessors, OSACA. I can contribute by working to improve the sharing and standardization of cadastral and tax lot data specifically. I can also use my contacts to improve the sharing and standardization of other data sets.	5/8/2022 7:05 PM
7	Given that I represent "private citizens," it's a little hard to identify ways in which I might influence my "constituency." During the years I've served on OGIC, I've focused on helping with work on the strategic plan and its implementation/performance measures. I've also tried to generally publicize some of the work we're doing - last year, I presented with Cy Smith at the GIS in Action conference, and have considered writing a blog post for The Gartrell Group's website about my work with OGIC (the post could then be shared via LinkedIn to reach a broader audience, much of which is connected to the geospatial community in Oregon and the PNW).	5/6/2022 2:21 PM
8	I don't know	5/4/2022 8:26 AM

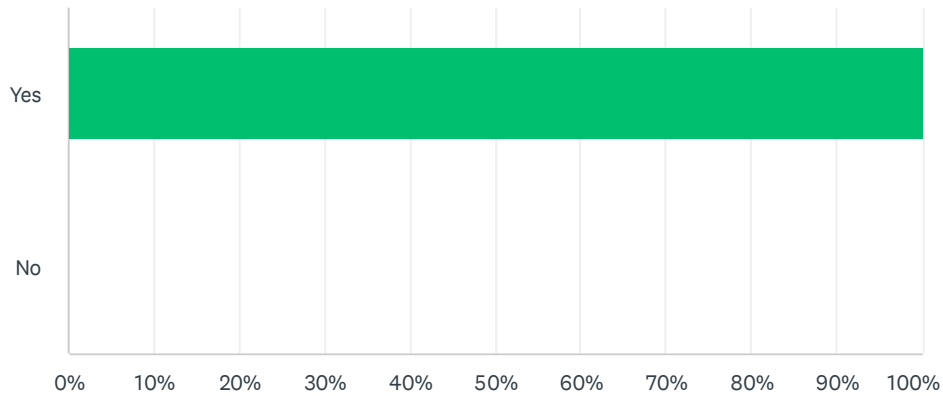
Q3 How many hours per month are you available to do OGIC work, in addition to the standing quarterly meetings?

Answered: 8 Skipped: 0

#	RESPONSES	DATE
1	2-4 hours per month	5/20/2022 3:16 PM
2	8	5/18/2022 4:00 PM
3	I don't know, I just made a lateral transfer to a different management position within my agency and my workload is somewhat in flux at the moment.	5/17/2022 1:27 PM
4	4-6	5/17/2022 12:39 PM
5	3-5	5/11/2022 2:39 PM
6	My availability fluctuates during the year. I could pretty consistently spend 5 hours per week on OGIC.	5/8/2022 7:05 PM
7	Using my past/recent OGIC-related work as a reference, I think I can give 4-6 hours/month to OGIC work (most of which is currently focused on individual and group efforts for the work groups I'm a part of - Strategic Planning and Performance Measures).	5/6/2022 2:21 PM
8	Not sure	5/4/2022 8:26 AM

Q4 GOAL 1: Improve Data Sharing and Accessibility (Support informed decision-making) Do you think this goal should be carried forward into the next Strategic Plan?

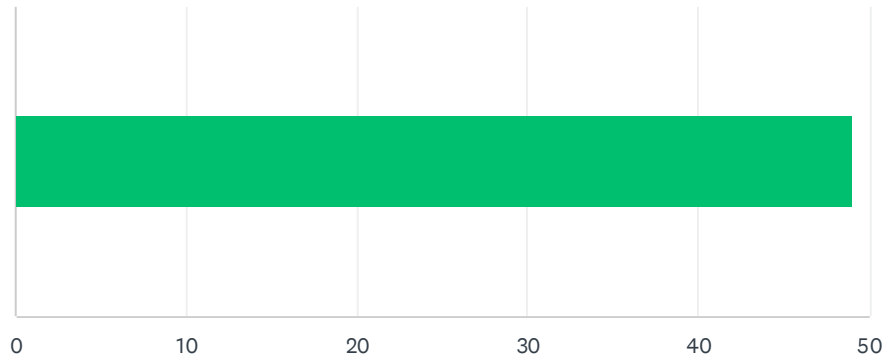
Answered: 6 Skipped: 2



ANSWER CHOICES	RESPONSES
Yes	100.00% 6
No	0.00% 0
TOTAL	6

Q5 Tell us how well you think OGIC is doing to accomplish Goal #1?

Answered: 6 Skipped: 2



ANSWER CHOICES	AVERAGE NUMBER	TOTAL NUMBER	RESPONSES
	49	294	6
Total Respondents: 6			

#		DATE
1	60	5/20/2022 4:15 PM
2	80	5/18/2022 5:06 PM
3	51	5/17/2022 1:44 PM
4	50	5/17/2022 12:51 PM
5	3	5/8/2022 7:52 PM
6	50	5/6/2022 3:19 PM

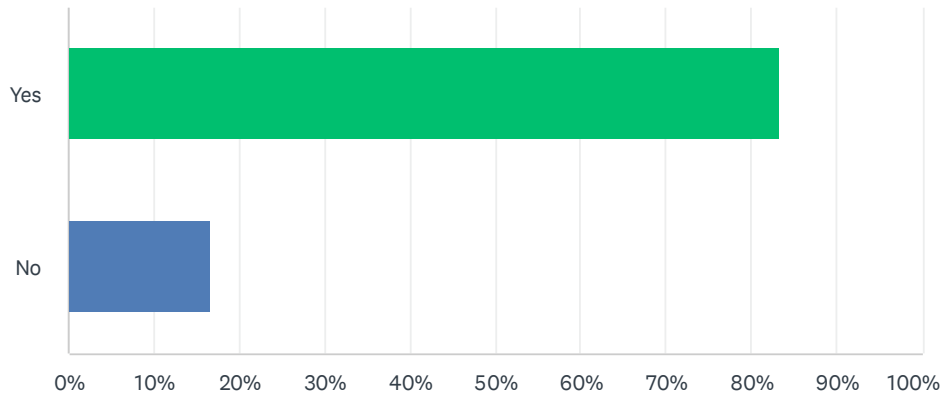
Q6 Considering the group of people you represent, how can you help in achieving Goal #1?

Answered: 6 Skipped: 2

#	RESPONSES	DATE
1	My constituents are primarily creators of data, as opposed to consumers. They need contextual messaging of how they fit into this goal as opposed to OGIC is here to fill a need they have.	5/20/2022 4:15 PM
2	Considering Counties are one of the biggest players in collecting Data, I can work with them to make sure they are aware of the importance of sharing data in a format that is easily used by all.	5/18/2022 5:06 PM
3	Critical energy infrastructure, high hazard rail, and Environmental justice, are all critical examples of how data sharing and accessibility are critical to our decision making processes at the Natural Resource Agency level.	5/17/2022 1:44 PM
4	I don't believe much direct help in that as I represent exec branch agencies, they will share data.	5/17/2022 12:51 PM
5	Working through experts and connections with other organizations to voluntarily share their data and discuss standardization.	5/8/2022 7:52 PM
6	I think the best way I can help with this effort is to be an active participant in OGIC meetings, sharing and discussing ways to address this issue, defining performance measures, and tracking progress toward completion.	5/6/2022 3:19 PM

Q7 Goal 2: Increase Data Stewardship (Improve management of data assets) Do you think Goal #2 should be carried forward to the next Strategic Plan?

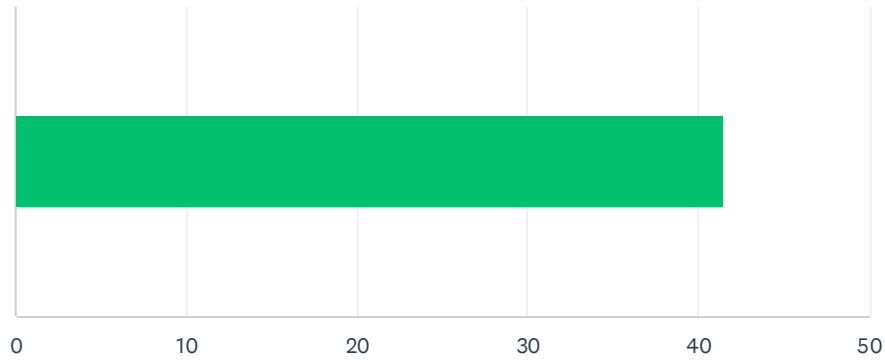
Answered: 6 Skipped: 2



ANSWER CHOICES	RESPONSES	
Yes	83.33%	5
No	16.67%	1
TOTAL		6

Q8 Tell us how well you think OGIC is doing to accomplish Goal #2?

Answered: 6 Skipped: 2



ANSWER CHOICES	AVERAGE NUMBER	TOTAL NUMBER	RESPONSES
	42	249	6
Total Respondents: 6			

#		DATE
1	15	5/20/2022 4:15 PM
2	70	5/18/2022 5:06 PM
3	51	5/17/2022 1:44 PM
4	60	5/17/2022 12:51 PM
5	3	5/8/2022 7:52 PM
6	50	5/6/2022 3:19 PM

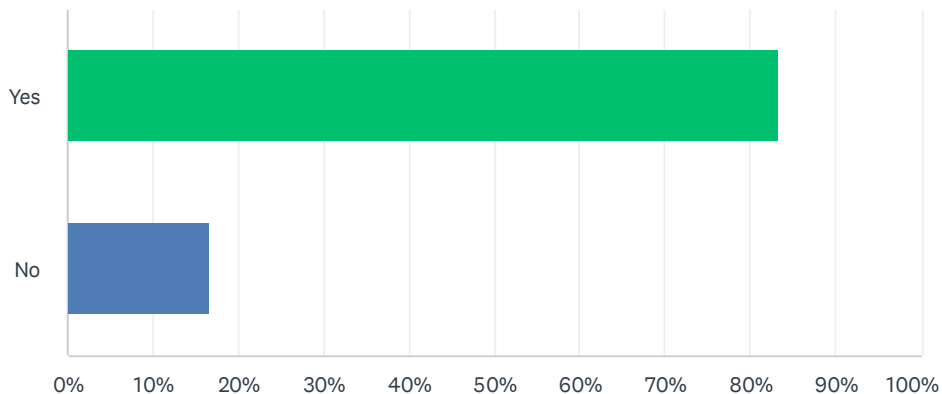
Q9 Considering the group of people you represent, how can you help in achieving Goal #2?

Answered: 6 Skipped: 2

#	RESPONSES	DATE
1	Prior to Rachel - This topic was largely based upon assumption versus information gathering. My group is cautious of Objectives 2a and 2b.	5/20/2022 4:15 PM
2	To help provide the oversight needed to allow the framework program to be successful.	5/18/2022 5:06 PM
3	Natural resource agencies represent a wealth of data, of varying levels of QA associated. Assessment of data quality and utility is something I feel my represented group can contribute to Goal #2.	5/17/2022 1:44 PM
4	Overall we are having the right conversations with partners but a lot more buy-in is needed. I don't deal directly with this data or have a lot of knowledge in this area. Public safety agencies are as involved as they could be as it is not as urgent to their missions as say natural resources. There is value in talking about it with folks to share and show the benefits.	5/17/2022 12:51 PM
5	I have discovered what looks like possible opportunities with stewardship of situs address data. I have ideas for improving remapping of cadastral data for some jurisdictions.	5/8/2022 7:52 PM
6	I don't have the network connections to be very directly useful in this effort, but I would be glad to collaborate on a communication packet (or other tool) that more "connected" OGIC members could share with their constituencies as a talking point to encourage more stewardship. (This may be my response on a lot of these goals!)	5/6/2022 3:19 PM

Q10 Goal 3: Expand Collaborative Governance (Engage stakeholders in data management) Do you think Goal 3 should be carried forward to the next Strategic Plan?

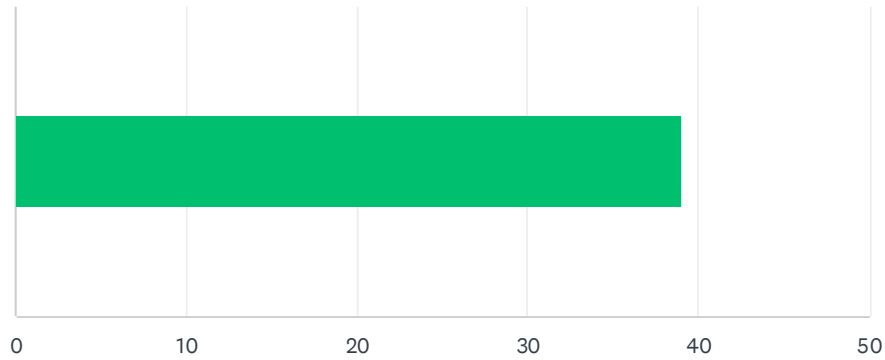
Answered: 6 Skipped: 2



ANSWER CHOICES	RESPONSES	
Yes	83.33%	5
No	16.67%	1
TOTAL		6

Q11 Tell us how well you think OGIC is doing to accomplish Goal#3?

Answered: 6 Skipped: 2



ANSWER CHOICES	AVERAGE NUMBER	TOTAL NUMBER	RESPONSES
	39	234	6
Total Respondents: 6			

#		DATE
1	20	5/20/2022 4:15 PM
2	75	5/18/2022 5:06 PM
3	50	5/17/2022 1:44 PM
4	61	5/17/2022 12:51 PM
5	3	5/8/2022 7:52 PM
6	25	5/6/2022 3:19 PM

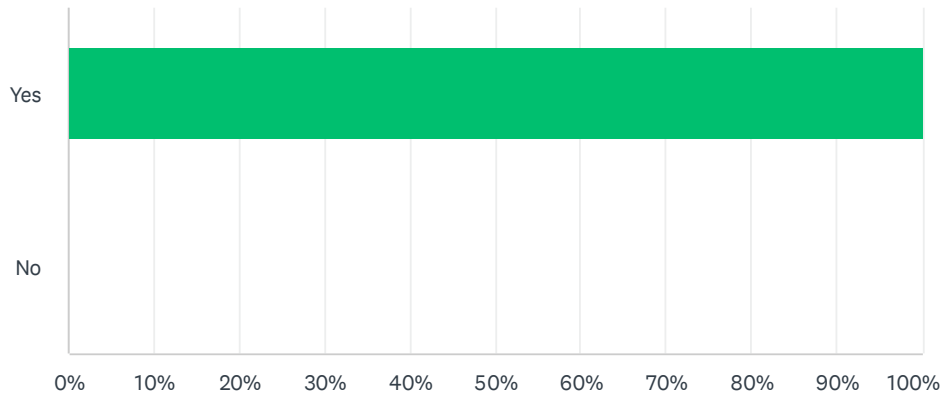
Q12 Considering the group of people you represent, how can you help in achieving Goal #3?

Answered: 6 Skipped: 2

#	RESPONSES	DATE
1	I support and would continue to assist with Objective 3e. Objectives 3a-3c, and possibly 3d, are too much at once. We need to address barriers to sharing with tools that are already in place; IGA's, NDA's, other concerns.	5/20/2022 4:15 PM
2	It seems most counties are on board with this, although some struggle with the resources they are dealt. I can work with the stakeholders in my community, including cities and special districts as well as the AOC to continue to build relationships that enhance collaborative governance.	5/18/2022 5:06 PM
3	Volunteer data coordination is something natural resource agencies have some interest in and experience with and may be able to contribute to this goal.	5/17/2022 1:44 PM
4	Need to find the funds to support this at the source. plus need to get more agreements in place for sharing the data	5/17/2022 12:51 PM
5	I don't really understand how this goal adds to the other goals. In other words it seems like accomplishing the other goals would accomplish this goal.	5/8/2022 7:52 PM
6	Again, I don't have the network of people to "leverage" in trying to achieve greater collaborative governance... but I can certainly collaborate with others on OGIC to define the ways in which other/appropriate members can approach this work.	5/6/2022 3:19 PM

Q13 Goal 4: Strengthen Communications (Strengthen understanding and use of geospatial data) Do you think Goal #4 should be carried forward to the next Strategic Plan?

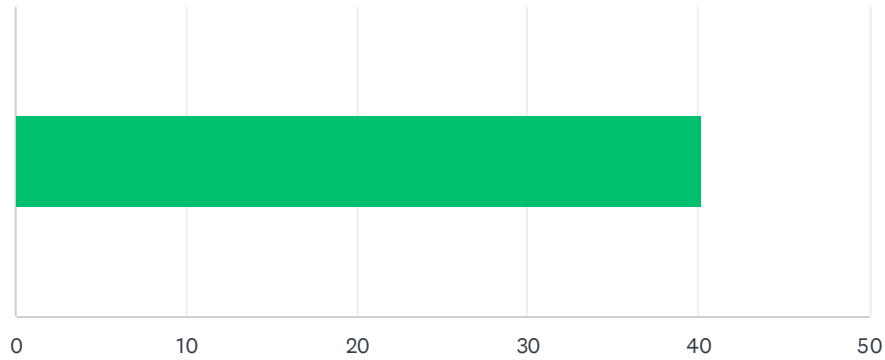
Answered: 6 Skipped: 2



ANSWER CHOICES	RESPONSES
Yes	100.00% 6
No	0.00% 0
TOTAL	6

Q14 Tell us how you think OGIC is doing to accomplish Goal #4?

Answered: 5 Skipped: 3



ANSWER CHOICES	AVERAGE NUMBER	TOTAL NUMBER	RESPONSES
	40	201	5
Total Respondents: 5			

#		DATE
1	50	5/18/2022 5:06 PM
2	50	5/17/2022 1:44 PM
3	70	5/17/2022 12:51 PM
4	6	5/8/2022 7:52 PM
5	25	5/6/2022 3:19 PM

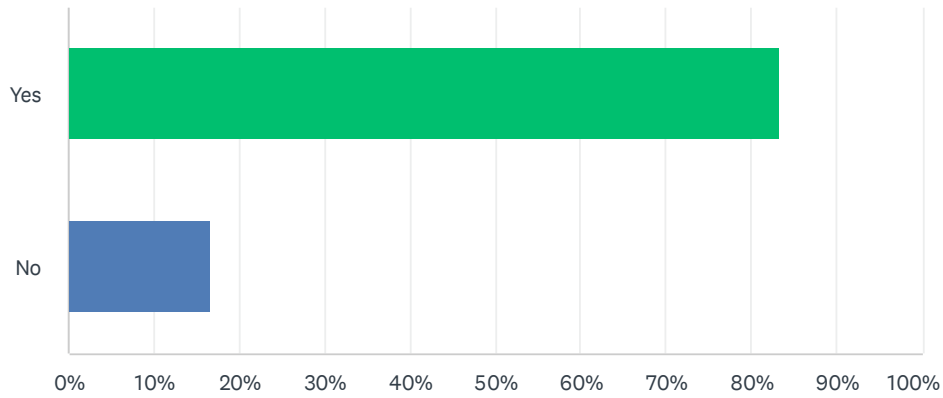
Q15 Considering the group of people you represent, how can you help in achieving Goal #4?

Answered: 6 Skipped: 2

#	RESPONSES	DATE
1	IF this is a yes - I would support 4b with staff time or participation. 4c within the GIS community who we need buy-in from. I do not support 4a. Include a comm plan with each project and assign roles/responsibility in committee.	5/20/2022 4:15 PM
2	I'm still relatively new to the group, however I see there is still some work to do to make stakeholders aware of the role of OGIC. I hope to be able to help those I represent realize there is value to all in sharing data and managing the data well. I hope in assisting with this new strategic plan it will be more helpful to empower those that do the work.	5/18/2022 5:06 PM
3	Accessibility of environmental data is of critical importance to my agency. This includes stakeholder outreach.	5/17/2022 1:44 PM
4	Yes if we have the resources. if we need to cut back, this would be the first one to go. This one also ties back to my answer on goal 2. for agencies that don't understand the value of GIS data their are great opportunities. but maybe we should get the house in order first like finishing the portal, agreements, and funding before reaching out.	5/17/2022 12:51 PM
5	I can help with communication with the people that have influence over the data. For communicating OGIC goals I am in a unique position as possibly the only OGIC member that is not in state government, elected in my position, and connected to many in county governments in leadership positions.	5/8/2022 7:52 PM
6	I don't have the network connections to be very directly useful in this effort, but I would be glad to collaborate on a communication packet (or other tool) that more "connected" OGIC members/stakeholders could share with their constituencies as a talking point to facilitate better understanding of the goals of the Framework program, and hopefully garner more support and interest in that work.	5/6/2022 3:19 PM

Q16 Goal 5: Support Sustainable Funding (Support appropriate funding for data management activities at all levels) Do you think Goal #5 should be carried forward to the next Strategic Plan?

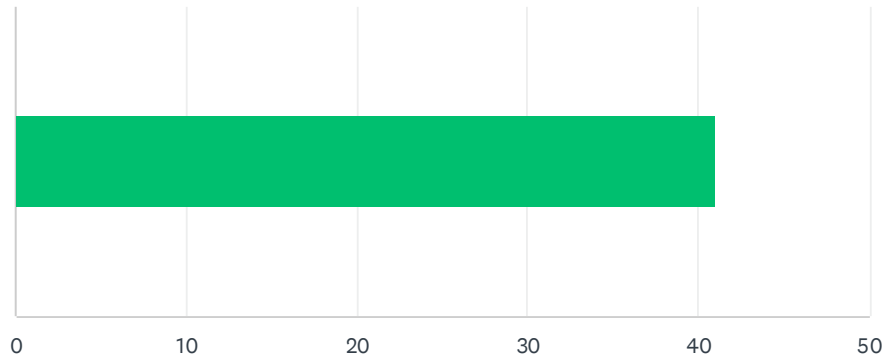
Answered: 6 Skipped: 2



ANSWER CHOICES	RESPONSES
Yes	83.33% 5
No	16.67% 1
TOTAL	6

Q17 Tell us how well you think OGIC is doing to accomplish Goal #5?

Answered: 5 Skipped: 3



ANSWER CHOICES	AVERAGE NUMBER	TOTAL NUMBER	RESPONSES
	41	205	5
Total Respondents: 5			

#		DATE
1	70	5/18/2022 5:06 PM
2	50	5/17/2022 1:44 PM
3	32	5/17/2022 12:51 PM
4	3	5/8/2022 7:52 PM
5	50	5/6/2022 3:19 PM

Q18 Considering the group of people you represent, how can you help in achieving Goal #5?

Answered: 6 Skipped: 2

#	RESPONSES	DATE
1	Accomplish the projects currently in progress. Readdress this as a long-range goal after GEOHub. The State CDO has been supportive and has helped initiatives get off the ground.	5/20/2022 4:15 PM
2	Mostly to make local government realize that they may need to bring something to the table to help with this effort. Somehow this need to be managed in an equitable manner as some counties have a lot, and some only have a little. There is also often a mismatch between the amount of data a county can generate and the resources they have to collect and share it. I hope to be able to be a voice for all Oregon counties in making sure the resources are allocated in a manner that can benefit both large and small counties.	5/18/2022 5:06 PM
3	I don't know.	5/17/2022 1:44 PM
4	see previous answers	5/17/2022 12:51 PM
5	I could help by reaching out to discuss legislative support when possibly other OGIC members may not be able to.	5/8/2022 7:52 PM
6	I think the work I am/will be doing on the Performance Measures work group will help to support the reporting/proof of concept work presented to the legislature to help secure ongoing funding for the Framework program and related efforts. Beyond that, I'm not sure what role I might play.	5/6/2022 3:19 PM

Q19 Is there a new goal or topic that OGIC should consider for the new Strategic Plan?

Answered: 4 Skipped: 4

#	RESPONSES	DATE
1	Random note - The yes/no was difficult to indicate - because I believe there are yeses in there still, however, the number of objectives currently listed is unrealistic. We need to know where we are going, but pare them down to work that can be accomplished. Decide if OGIC members are doing this work - or if this is a list of desired tasks for staff? It's too much. In 21. My ranking includes the reduction of objectives mentioned above, but of those kept - they are ranked. below.	5/20/2022 4:15 PM
2	not at this time	5/17/2022 12:51 PM
3	I think we would be doing amazing if we were able to focus on our current goals and show significant progress. I also believe our success with all goals will be able to really increase after our system is in place to manage the shared data.	5/8/2022 7:52 PM
4	No specific goals to add, but I do want to be sure that we do a good job of clarifying whose strategic plan we are drafting, and the roles/interdependencies among the State, OGIC, and the Framework program. This was unclear in the last iteration of the strategic plan, and stating it plainly will help clarify the work of our Council going forward.	5/6/2022 3:19 PM

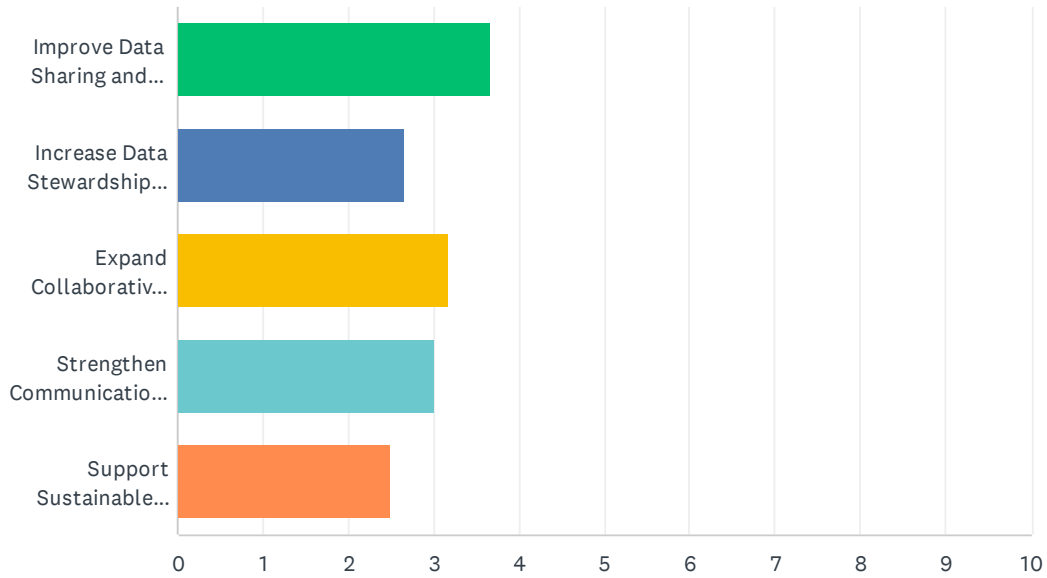
Q20 If yes, please provide more information on the new goal or topic for the next Strategic Plan?

Answered: 0 Skipped: 8

#	RESPONSES	DATE
	There are no responses.	

Q21 Please prioritize the current Strategic Plan Goals shown below

Answered: 6 Skipped: 2



	1	2	3	4	5	TOTAL	SCORE
Improve Data Sharing and Accessibility (support informed decision making)	66.67% 4	0.00% 0	0.00% 0	0.00% 0	33.33% 2	6	3.67
Increase Data Stewardship (improve management of data assets)	0.00% 0	33.33% 2	0.00% 0	66.67% 4	0.00% 0	6	2.67
Expand Collaborative Governance (engage stakeholders in data management)	16.67% 1	33.33% 2	16.67% 1	16.67% 1	16.67% 1	6	3.17
Strengthen Communications (strengthen understanding and use of geospatial data)	16.67% 1	16.67% 1	33.33% 2	16.67% 1	16.67% 1	6	3.00
Support Sustainable Funding (support appropriate funding for data management activities)	0.00% 0	16.67% 1	50.00% 3	0.00% 0	33.33% 2	6	2.50

Q22 How do the Strategic Plan goals and their related outcomes help you or your staff in their job responsibilities? (If they don't help you or you don't know, please tell us.)

Answered: 6 Skipped: 2

#	RESPONSES	DATE
1	I don't know. We have the tools we need.	5/20/2022 4:15 PM
2	Counties rely on a lot of geographic information to enable their departments and citizens to make informed decisions. We work on both the data gathering and the distribution of data. Often the data itself comes from sources outside of the county. We obviously have a huge interest in making sure the data is easily assimilated into our own systems.	5/18/2022 5:06 PM
3	I don't know enough about the strategic plan to be able to make a strong statement about this. I do believe in the critical importance of access to high quality data for us to be able to effectively make decisions. Furthermore, as an agency that generates a huge amount of environmental data I know that data of robust quality comes at a cost, and have a strong interest in seeing that data used to full potential (communication and outreach).	5/17/2022 1:44 PM
4	can help inform future projects about the opportunities and benefits of GIS data being part of those plans	5/17/2022 12:51 PM
5	Situs address data, planning data, current high resolution imagery data, and recording data are all very valuable in my daily job and responding to emergencies.	5/8/2022 7:52 PM
6	As a consultant, it's hard to say how the strategic plan goals might help me or my staff in their job responsibilities without a glimpse at my future slate of work...BUT, assuming there will be more work either with a State agency or another entity whose needs might require access to authoritative, Statewide datasets, these goals will move us closer to having the appropriate data available and accessible when we need it!	5/6/2022 3:19 PM

Q23 Do you have any other comments you'd like to share with us regarding the current Strategic Plan?

Answered: 3 Skipped: 5

#	RESPONSES	DATE
1	I appreciate the review and revision of this plan.	5/20/2022 4:15 PM
2	I like the new direction we have of modelling the plan on the federal model.	5/18/2022 5:06 PM
3	Because of the way time it takes to budget for state support, I think OGIC should plan early and often for increasing support of revenue for data development, standardization, and training. This is most important for foundational framework data which often originates at the local government level and are often under funded.	5/8/2022 7:52 PM