Figure ES-5 FEIS

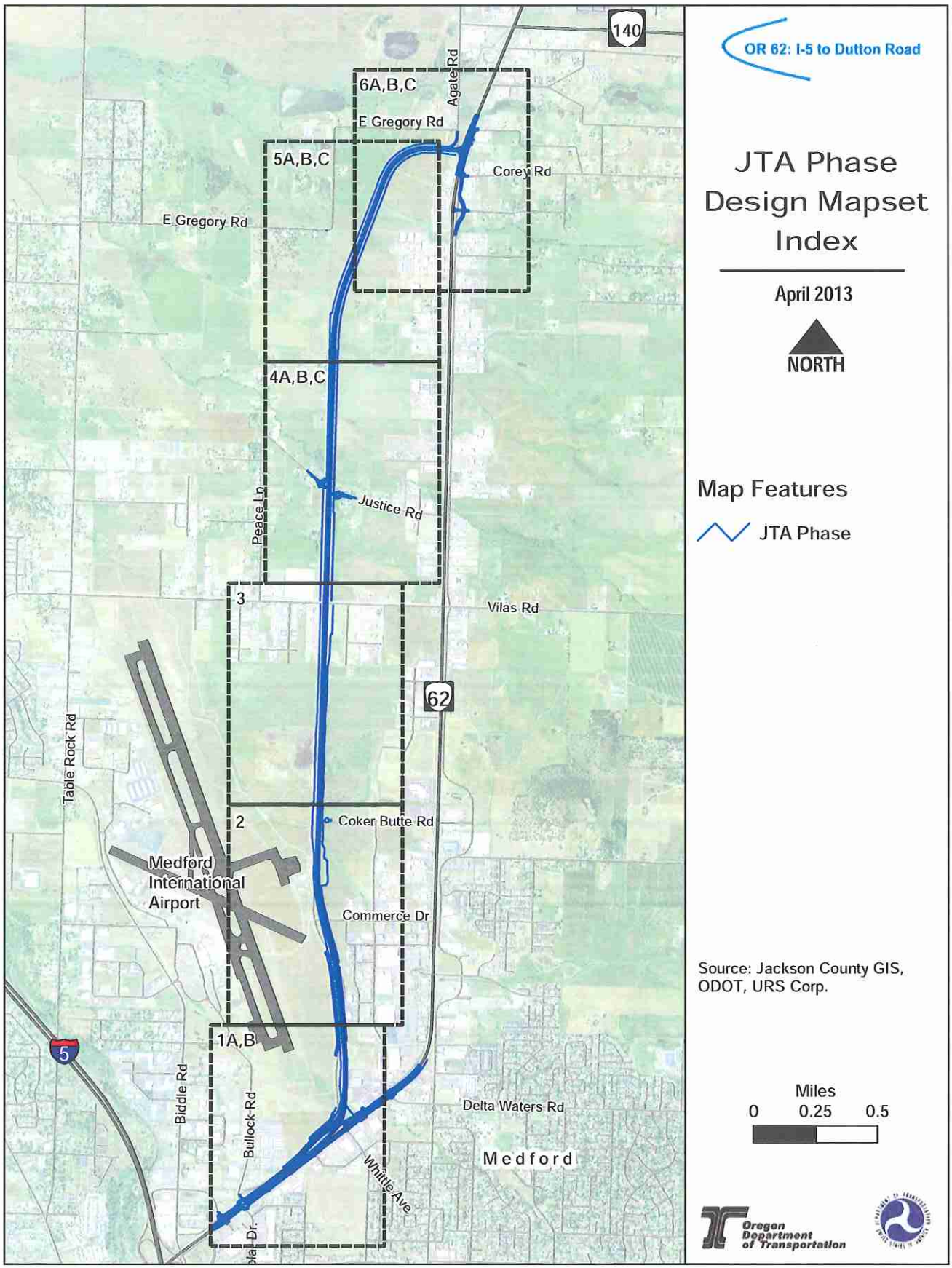

Figure ES-5: Sheet 1A of 6

OR 62 JTA Phase - Design Mapset
1A of 6
July 2012

0 250 500 1,000 Feet

NORTH

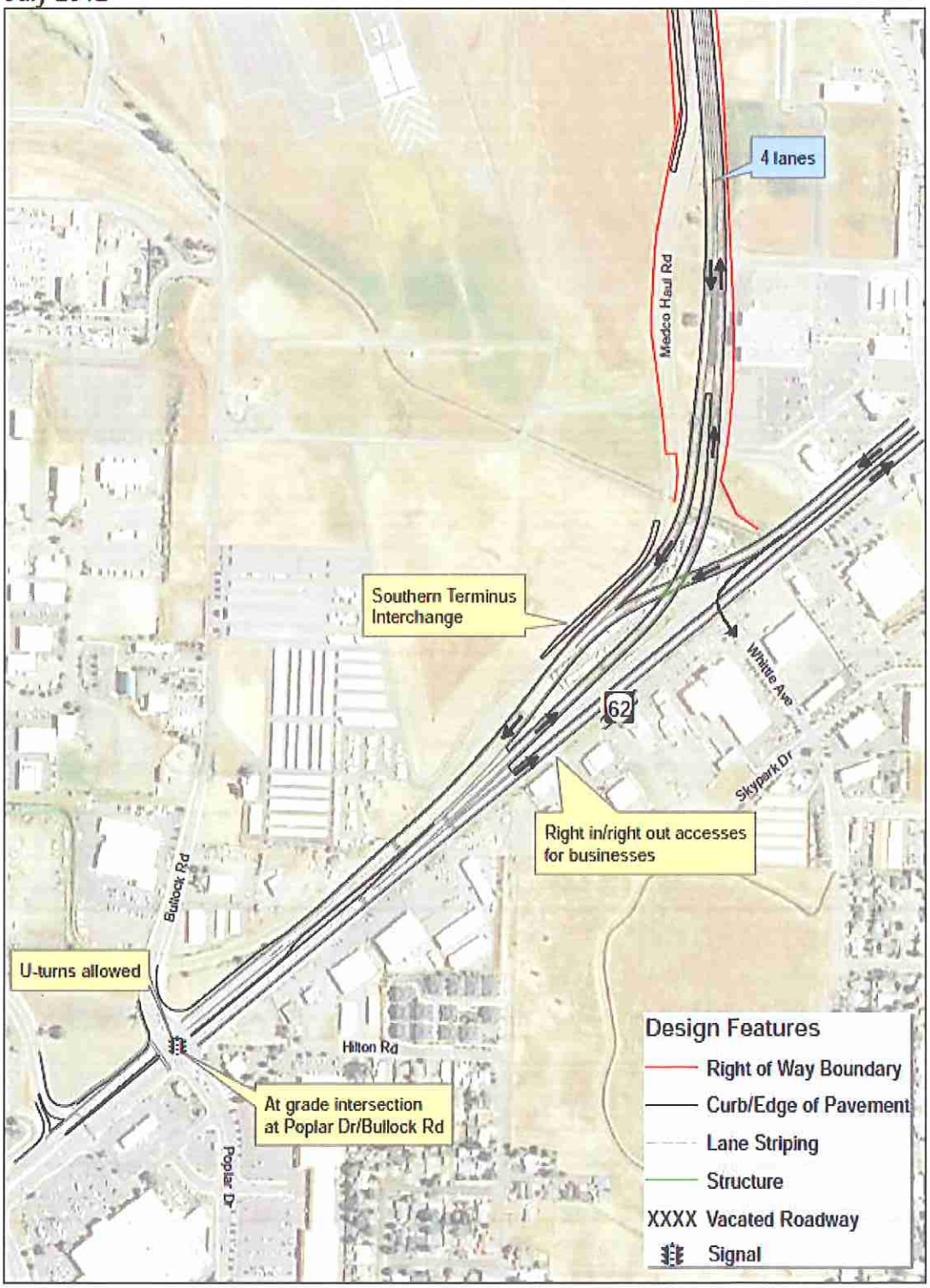

Figure ES-5: Sheet 2 FEIS of 6

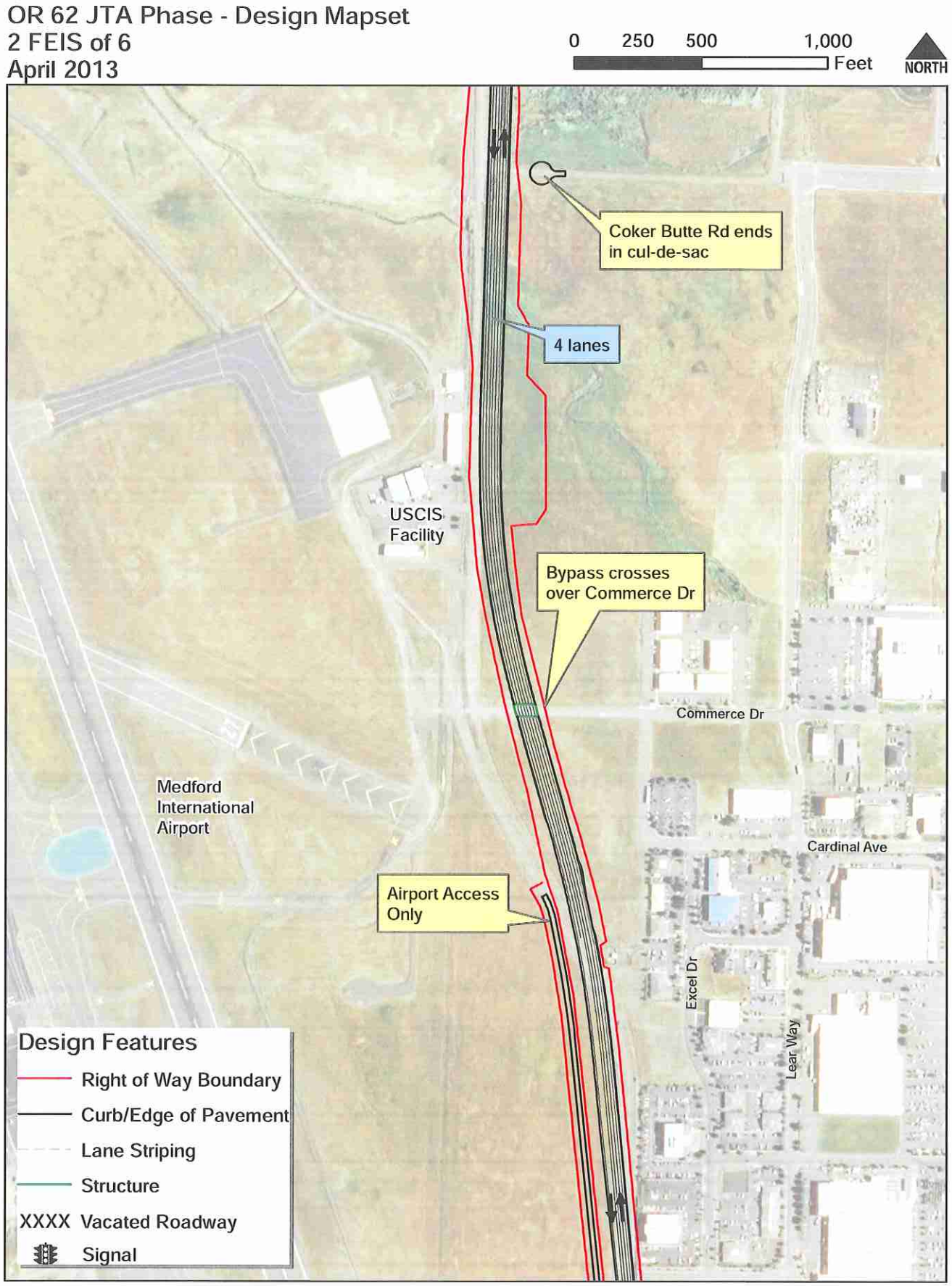

Figure ES-5: Sheet 3 FEIS of 6

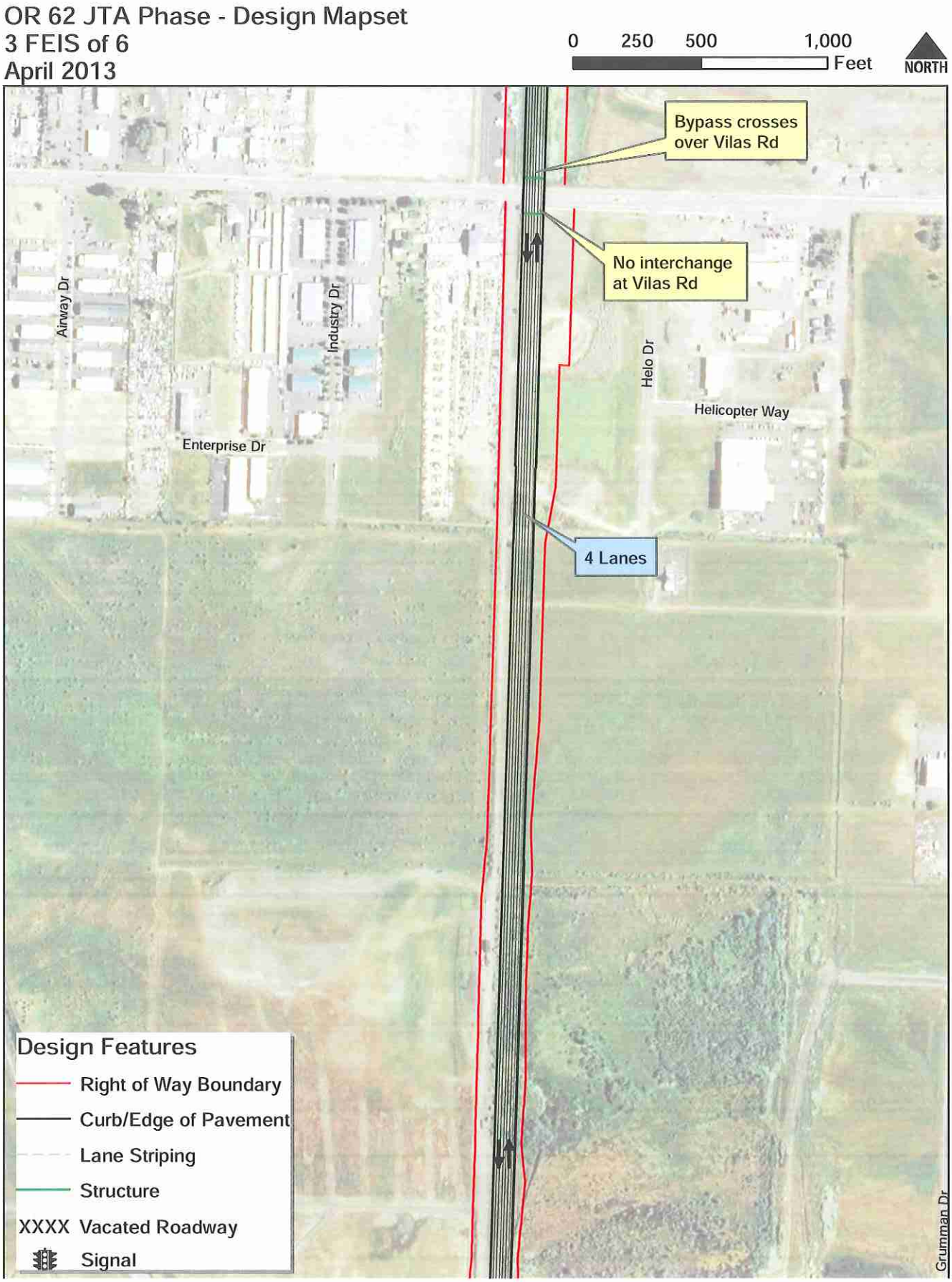

Figure ES-5: Sheet 4C FEIS of 6

OR 62 JTA Phase - Design Mapset
4C FEIS of 6
April 2013

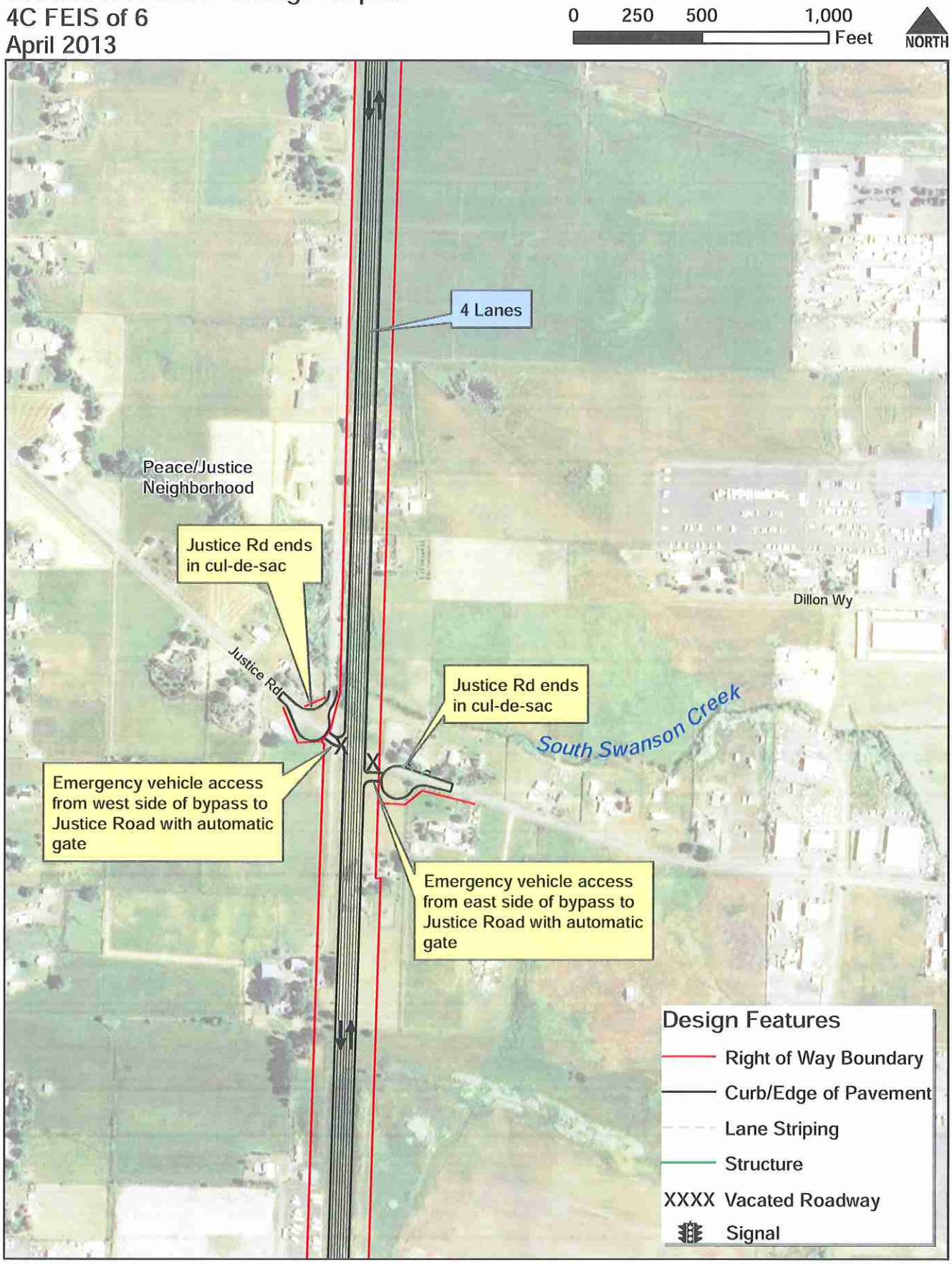

Figure ES-5: Sheet 5C FEIS of 6

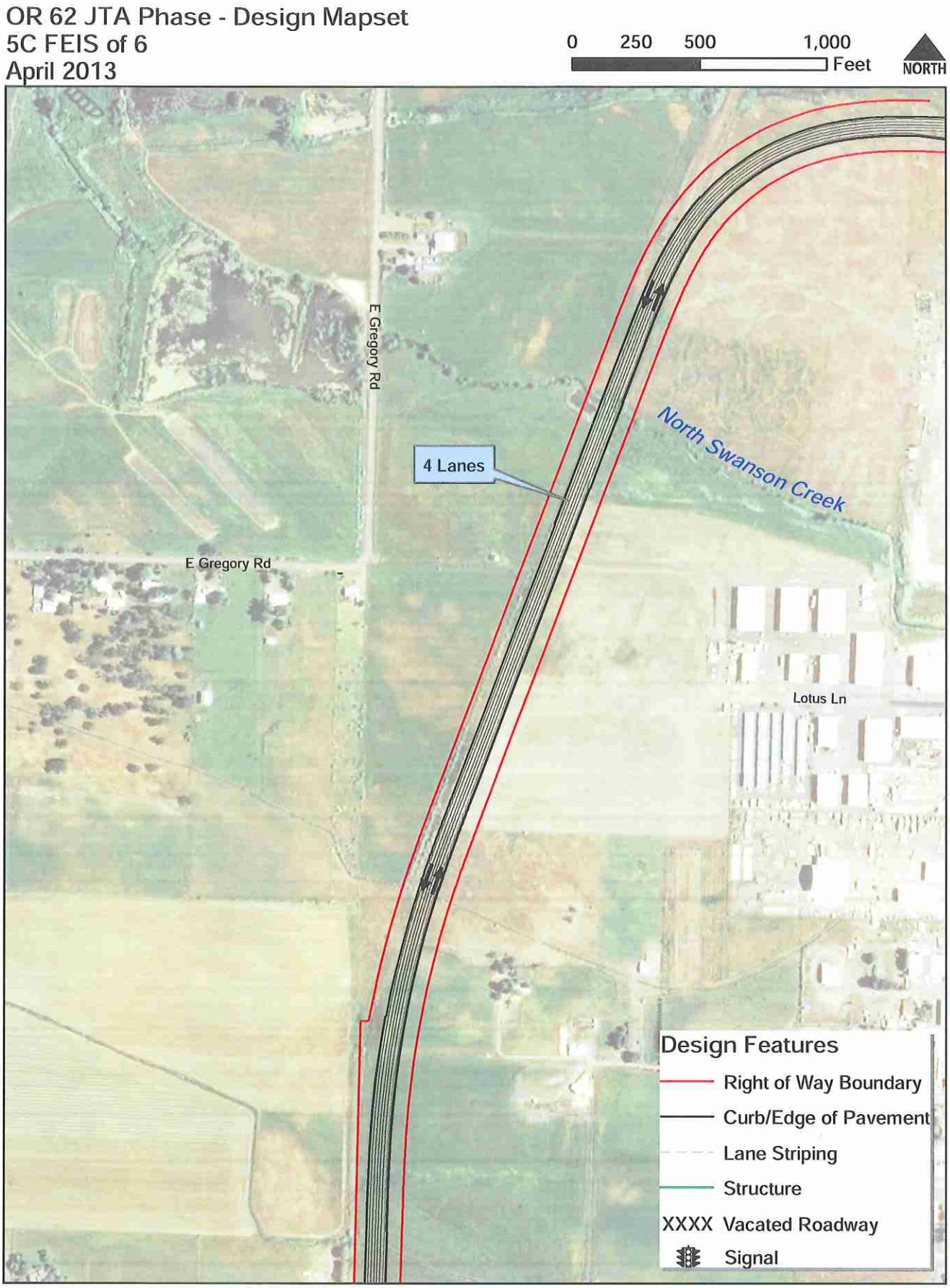
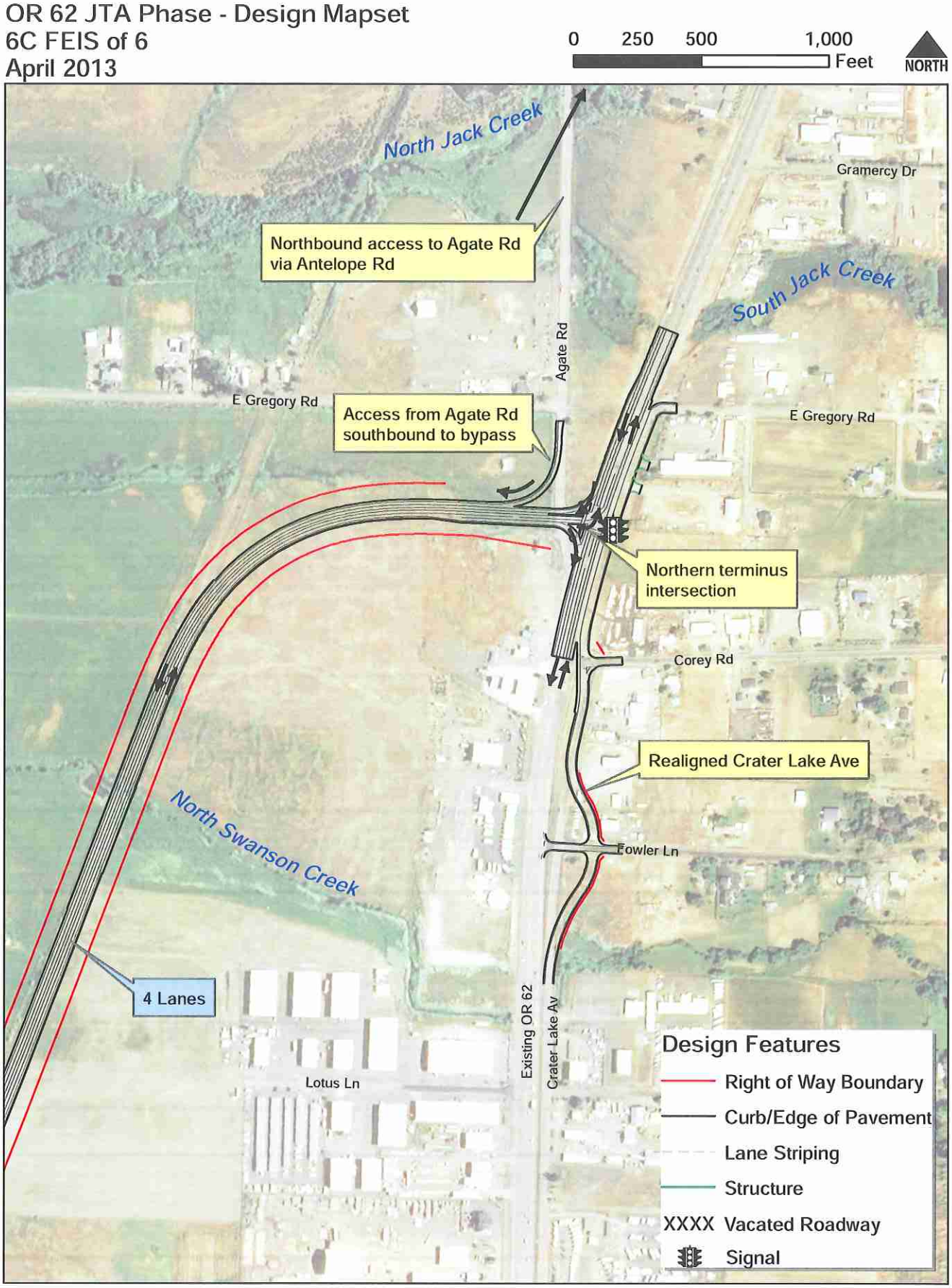
Figure ES-5: Sheet 6C FEIS of 6