





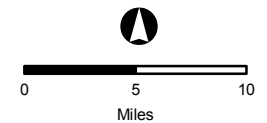
**Exhibit 1.
Location Map**

Oregon Highway 140
(Hwy 20) over
BNSF (Dairy)

Bridge 02147

Legend

-  Project Location
-  Rivers and Streams
-  City Limits
-  County Boundary



Geographic Data Standards:
Projected Coordinate System:
NAD 83 UTM Zone 10

Data Source(s):
USDA, ESRI, Census, Parametrix

Contact Information:
Parametrix
700 NE Multnomah
Suite 1000
Portland, OR 97232-2131
(503) 233-2400

January 2007

This product is for informational purposes and may not have been prepared for legal, engineering or surveying purposes. Users of this information should review or consult the primary data and information source to ascertain the usability of this information.

Parametrix