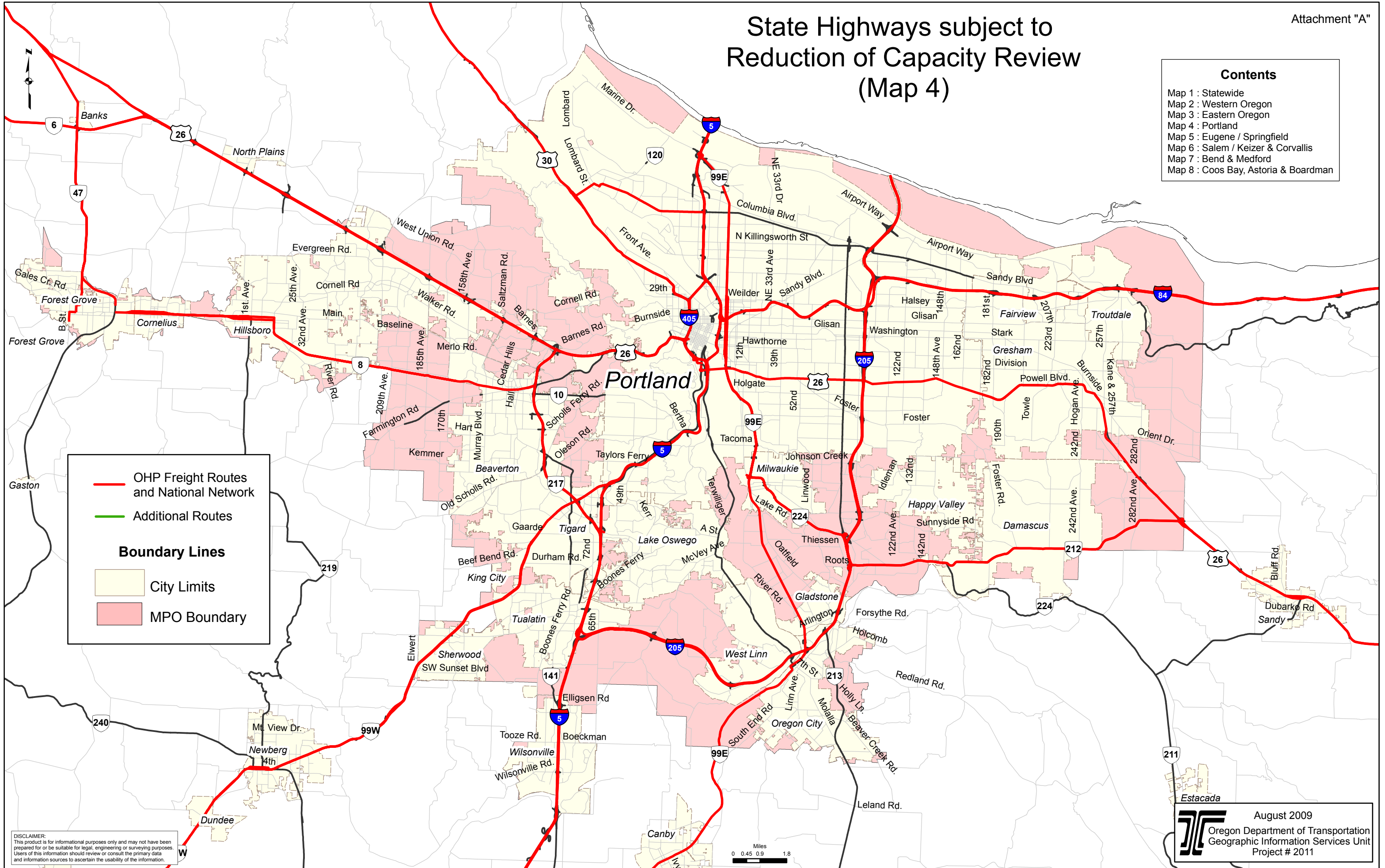


State Highways subject to Reduction of Capacity Review (Map 4)

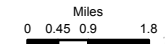
Contents


- Map 1 : Statewide
- Map 2 : Western Oregon
- Map 3 : Eastern Oregon
- Map 4 : Portland
- Map 5 : Eugene / Springfield
- Map 6 : Salem / Keizer & Corvallis
- Map 7 : Bend & Medford
- Map 8 : Coos Bay, Astoria & Boardman



— OHP Freight Routes and National Network
— Additional Routes
Boundary Lines
 City Limits
 MPO Boundary

DISCLAIMER:
 This product is for informational purposes only and may not have been prepared for or be suitable for legal, engineering or surveying purposes. Users of this information should review or consult the primary data and information sources to ascertain the usability of the information.




 August 2009
 Oregon Department of Transportation
 Geographic Information Services Unit
 Project # 2011