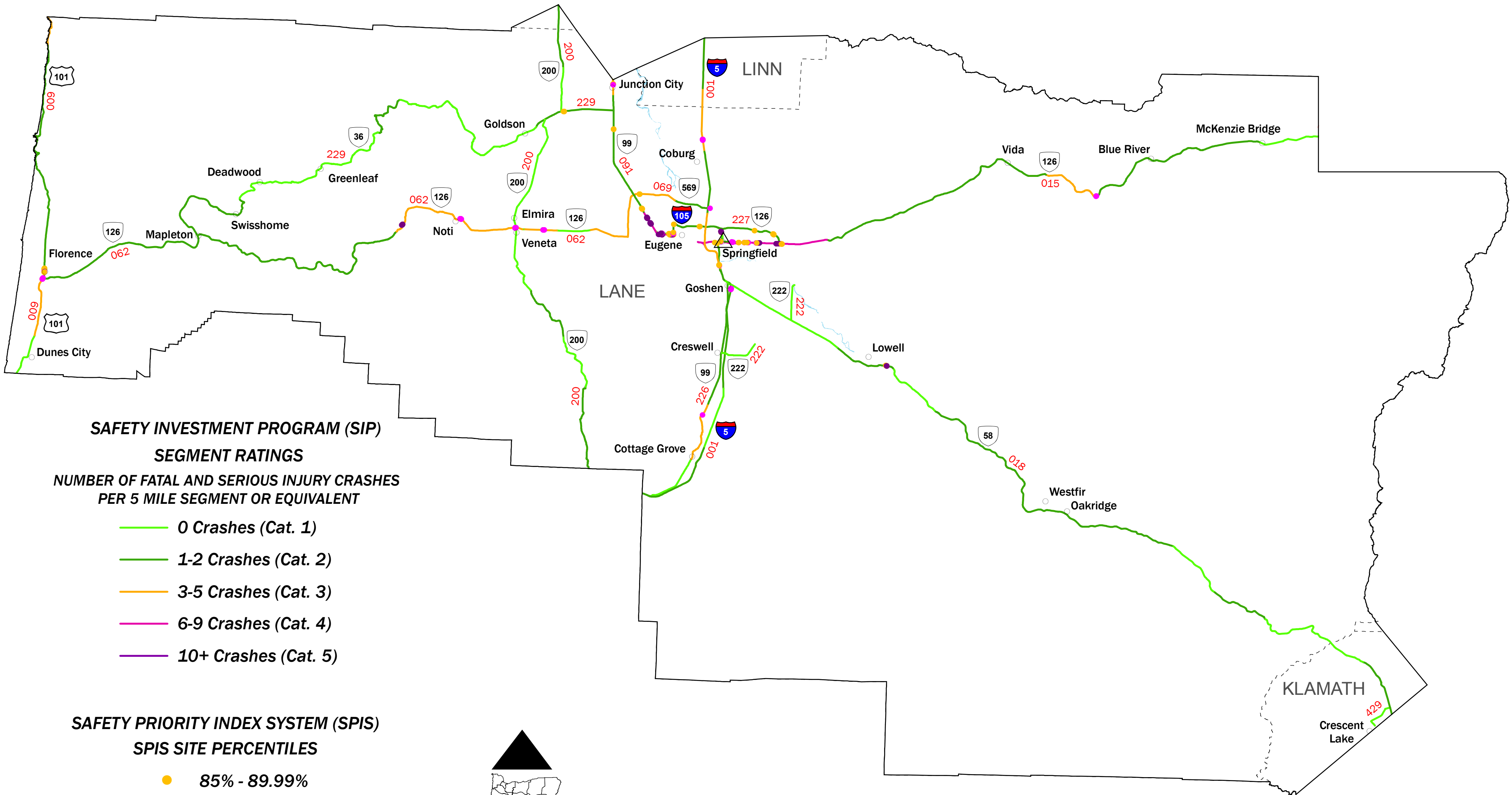


PROJECT SAFETY MANAGEMENT SYSTEM

2011 (using 2008 - 2010 crashes)

DISTRICT 5



SAFETY INVESTMENT PROGRAM (SIP)

SEGMENT RATINGS

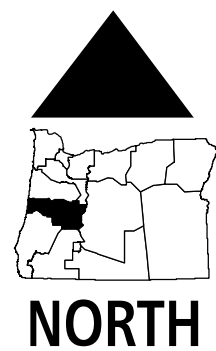
NUMBER OF FATAL AND SERIOUS INJURY CRASHES PER 5 MILE SEGMENT OR EQUIVALENT

- 0 Crashes (Cat. 1)
- 1-2 Crashes (Cat. 2)
- 3-5 Crashes (Cat. 3)
- 6-9 Crashes (Cat. 4)
- 10+ Crashes (Cat. 5)


SAFETY PRIORITY INDEX SYSTEM (SPIS)

SPIS SITE PERCENTILES

- 85% - 89.99%
- 90% - 94.99%
- 95% - 100%



- Interstate Routes
- U.S. Routes
- Oregon Routes
- District Office
- 049 State Hwy. Number
- City or Locale
- County Boundary



DISCLAIMER:
 This product is for informational purposes only and may not have been prepared for or be suitable for legal, engineering or surveying purposes. Users of this information should review or consult the primary data and information sources to ascertain the usability of the information.



PRODUCED BY ODOT - GIS UNIT
 (503) 986-3154 - DECEMBER 2011
 GIS No. 23-57