

# WALLOWA LAKE HIGHWAY No. 10

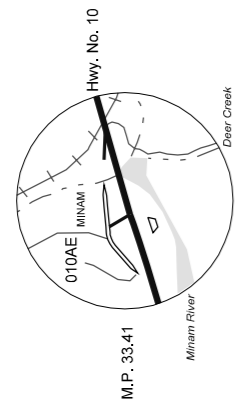
Example: **NHS/11**   
 \* Indicates a National Hwy. System Highway with a Functional Classification Code of 11.   
 Not a National Hwy. System Highway.

Example: **08**   
 \* Indicates a Highway with a Functional Classification Code of 08.   
 Not a National Hwy. System Highway.

**FUNCTIONAL CLASSIFICATION SYSTEM**

URBAN FUNCTIONAL SYSTEM		RURAL FUNCTIONAL SYSTEM	
16	Minor Arterial	01	Interstate System
17	Collector	02	Other Principal Arterial
19	Local	06	Minor Arterial
11	Interstate	07	Major Collector
12	Other Freeways and Expressways	08	Minor Collector
14	Other Principal Arterials	09	Local

## MINAM FRONTAGE RD. (WALLOWA CO.)



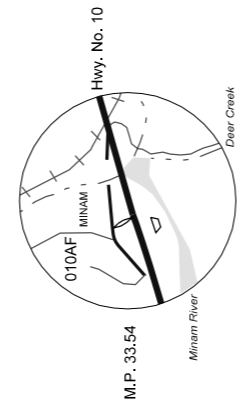
### FRONTAGE No. 1 (010AE)

1F33.42  
1F33.55  
1F33.63

WALLOWA LAKE HWY. No. 10 (Opp. M.P. 33.42)  
010AF Conn. (M.P. 1C33.61)  
WALLOWA LAKE HWY. No. 10 (Opp. M.P. 33.63)

Total Length 0.21 Miles

## MINAM CONNECTION (WALLOWA CO.)



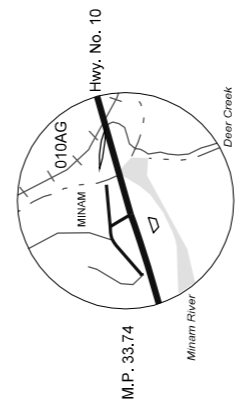
### CONNECTION No. 1 (010AF)

1C33.56  
1C33.61

WALLOWA LAKE HWY. No. 10  
010AE Front. (M.P. F33.55)

Total Length 0.05 Miles

## BRIDGE ST. FRONTAGE RD. (WALLOWA CO.)



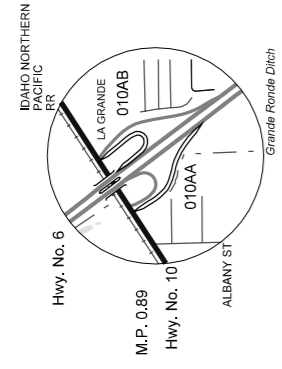
### FRONTAGE No. 1 (010AG)

1F33.71  
1F33.74  
1F33.75

WALLOWA LAKE HWY. No. 10 (Opp. M.P. 33.72)  
Road (Pvt.)  
WALLOWA LAKE HWY. No. 10

Total Length 0.04 Miles

## WALLOWA LAKE CONNECTIONS (UNION CO.)



### CONNECTION No. 1 (010AA)

1C0.89  
1C0.91  
1C1.21

WALLOWA LAKE HWY. No. 10  
Grande Ronde Ditch  
OLD OREGON TRAIL HWY. No. 6 (M.P. 262.21)

Total Length 0.39 Miles

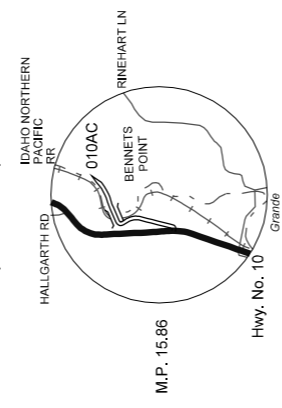
### CONNECTION No. 2 (010AB)

2C1.28

WALLOWA LAKE HWY. No. 10  
OLD OREGON TRAIL HWY. No. 6 (M.P. (2)261.88)

Total Length 0.30 Miles

## RHINEHART FRONTAGE RD. (UNION CO.)



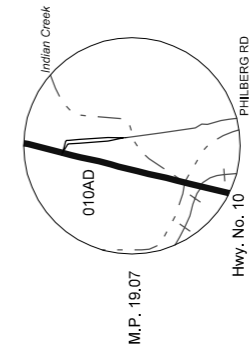
### FRONTAGE No. 1 (010AC)

1F15.86  
1F16.43  
1F16.44  
1F16.46  
1F16.89

WALLOWA LAKE HWY. No. 10  
Locked Gate  
Idaho Northern & Pacific R.R.  
Grande Ronde River Br. #00799  
Barrier, Road (Pub. Ahead)

Total Length 1.03 Miles

## S. ELGIN FRONTAGE RD. (UNION CO.)



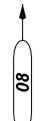
### FRONTAGE No. 1 (010AD)

1F19.07

WALLOWA LAKE HWY. No. 10  
End, at River

Total Length 0.14 Miles

# WALLOWA LAKE HIGHWAY No. 10

Example:  
 08  
 \* Indicates a Highway with a Functional Classification Code of 08. Not a National Hwy. System Highway.

FUNCTIONAL CLASSIFICATION SYSTEM


URBAN FUNCTIONAL SYSTEM	
11 Interstate	16 Minor Arterial
12 Other Freeways and Expressways	17 Collector
14 Other Principal Arterials	19 Local

FUNCTIONAL CLASSIFICATION SYSTEM

RURAL FUNCTIONAL SYSTEM	
01 Interstate System	07 Major Collector
02 Other Principal Arterial	08 Minor Collector
06 Minor Arterial	09 Local

NHS  
National Highway System

01 Interstate System	07 Major Collector
02 Other Principal Arterial	08 Minor Collector
06 Minor Arterial	09 Local

Example:  
 NHS/11  
 \* Indicates a National Hwy. System Highway with a Functional Classification Code of 11.

