

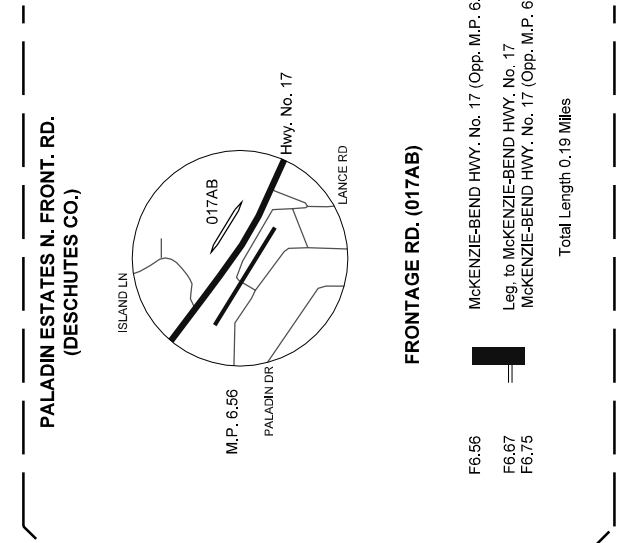
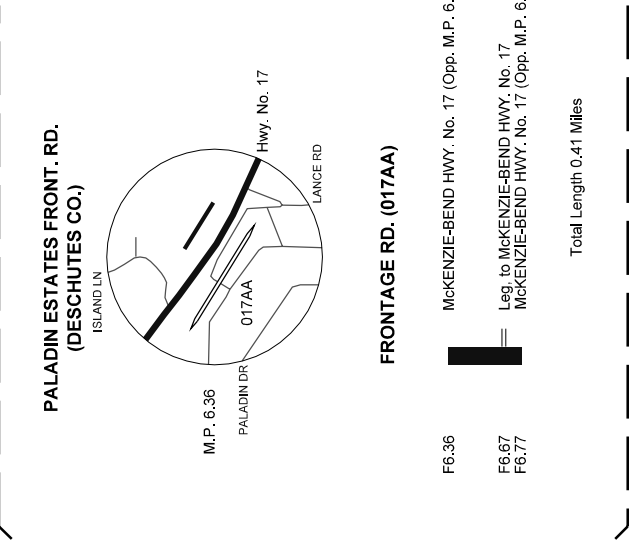


# MCKENZIE-BEND HIGHWAY No. 17

Example:  

\* Indicates a National Hwy. System Highway with a Functional Classification Code of 11.  
\* Indicates a Highway with a Functional Classification Code of 08. Not a National Hwy. System Highway.

FUNCTIONAL CLASSIFICATION SYSTEM		
URBAN FUNCTIONAL SYSTEM		16 Minor Arterial
		17 Collector
		19 Local
RURAL FUNCTIONAL SYSTEM		07 Major Collector
		08 Minor Collector
		09 Local
NHS National Highway System		01 Interstate System
		02 Other Principal Arterial
		06 Minor Arterial
		11 Interstate
		12 Other Freeways and Expressways
		14 Other Principal Arterials



# MCKENZIE-BEND HIGHWAY No. 17

**FUNCTIONAL CLASSIFICATION SYSTEM**


**RURAL FUNCTIONAL SYSTEM**

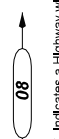
01 Interstate System  
02 Other Principal Arterial  
06 Minor Arterial

**URBAN FUNCTIONAL SYSTEM**

11 Interstate  
12 Other Freeways and Expressways  
14 Other Principal Arterials  
16 Minor Arterial  
17 Collector  
19 Local

**NHS**  
National Highway System

Example:  NHS/11  
\* Indicates a National Hwy. System Highway with a Functional Classification Code of 11.

Example:  08  
\* Indicates a Highway with a Functional Classification Code of 08. Not a National Hwy. System Highway.

