



ALBANY-CORVALLIS HIGHWAY No. 31

Example:  * Indicates a National Hwy. System Highway with a Functional Classification Code of 11. Not a National Hwy. System Highway.

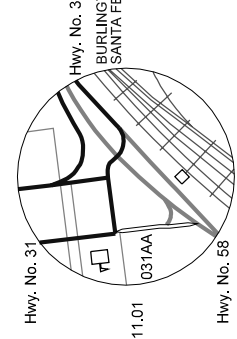
Example:  * Indicates a Highway with a Functional Classification Code of 08. Not a National Hwy. System Highway.

FUNCTIONAL CLASSIFICATION SYSTEM

URBAN FUNCTIONAL SYSTEM			RURAL FUNCTIONAL SYSTEM		
16	Minor Arterial	11	Interstate	07	Major Collector
17	Collector	12	Other Freeways and Expressways	08	Minor Collector
19	Local	14	Other Principal Arterials	09	Local
		01	Interstate System		
		02	Other Principal Arterial		
		06	Minor Arterial		

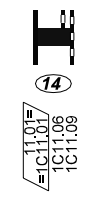
NHS
National Highway System

ELLSWORTH ST. CONNECTION
(BENTON CO.)



Hwy. No. 31
Hwy. No. 58
M.P. 11.01

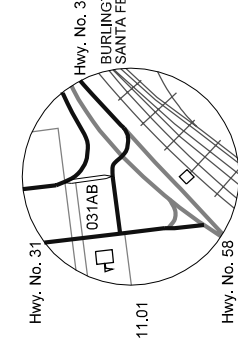
CONNECTION No. 1 (031AA)



ALBANY-CORVALLIS HWY. No. 31
058AG Conn. (M.P. 2.54)
ALBANY-JUNCTION CITY HWY. No. 58 (M.P. 2.54)

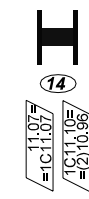
Total Length 0.08 Miles

LYON ST. CONNECTION
(BENTON CO.)



Hwy. No. 31
Hwy. No. 58
M.P. 11.01


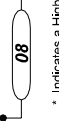
CONNECTION No. 1 (031AB)



ALBANY-CORVALLIS HWY. No. 31
ALBANY-CORVALLIS HWY. No. 31

Total Length 0.03 Miles

ALBANY-CORVALLIS HIGHWAY No. 31

Example:  NHS/11
 * Indicates a National Hwy. System Highway with a Functional Classification Code of 11.
 Example:  08
 * Indicates a Highway with a Functional Classification Code of 08. Not a National Hwy. System Highway.

FUNCTIONAL CLASSIFICATION SYSTEM

RURAL FUNCTIONAL SYSTEM			URBAN FUNCTIONAL SYSTEM		
01	Interstate System	07	Major Collector	11	Interstate
02	Other Principal Arterial	08	Minor Collector	12	Other Freeways and Expressways
06	Minor Arterial	09	Local	14	Other Principal Arterials
				16	Minor Arterial
				17	Collector
				19	Local

