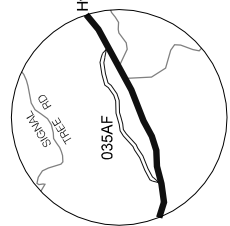
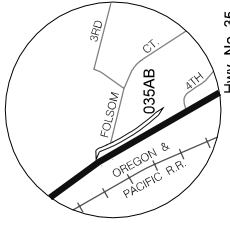

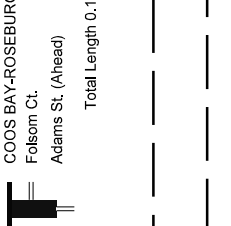
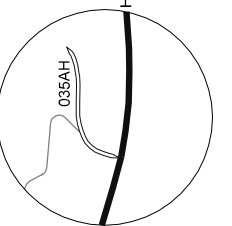
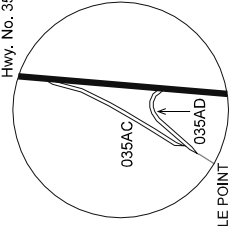

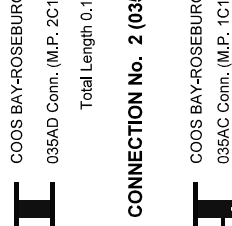
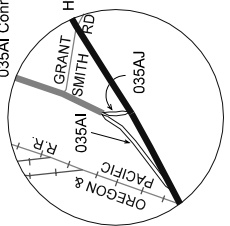
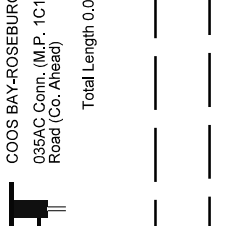

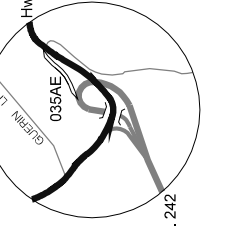

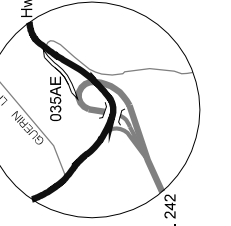




COOS BAY-ROSEBURG HIGHWAY No. 35

FUNCTIONAL CLASSIFICATION SYSTEM	
RURAL FUNCTIONAL SYSTEM	URBAN FUNCTIONAL SYSTEM
01 Interstate System 02 Other Principal Arterial 06 Minor Arterial	11 Interstate 12 Other Freeways and Expressways 14 Other Principal Arterials
07 Interstate System 08 Other Principal Arterial 09 Minor Arterial	16 Minor Arterial 17 Collector 19 Local
BEAR CREEK FRONTAGE RD.  M.P. 47.63	COQUILLE FRONTAGE RD. No. 1  M.P. 12.25 Hwy. No. 35
FRONTAGE RD. No. 1 (035AF)  COOS BAY-ROSEBURG HWY. No. 35 Road (BLM), to Bear Creek Recreation-Camping Bear Creek, Br. #00581 COOS BAY-ROSEBURG HWY. No. 35 Total Length 1.16 Miles	FRONTAGE RD. No. 1 (035AB)  COOS BAY-ROSEBURG HWY. No. 35 Folsom Ct. Adams St. (Ahead) Total Length 0.13 Miles
SHIELDS CREEK FRONTAGE RD.  M.P. 59.51 Hwy. No. 35	COUNTY RD. CONNECTIONS  M.P. 19.67 MYRTLE POINT RIVER RD
FRONTAGE RD. No. 1 (035AH)  COOS BAY-ROSEBURG HWY. No. 35 035AH Front., End Total Length 0.08 Miles	CONNECTION No. 1 (035AC)  COOS BAY-ROSEBURG HWY. No. 35 035AD Conn. (M.P. 2C19.70) Total Length 0.11 Miles
COOS BAY-ROSEBURG CONNECTIONS  M.P. 76.22 035AI Conn.	CONNECTION No. 2 (035AD)  COOS BAY-ROSEBURG HWY. No. 35 035AC Conn. (M.P. 1C19.80) Road (Co. Ahead) Total Length 0.05 Miles
CONNECTION No. 1 (035AI)  Stephens Rd. (Co. Back) Bike Path 035AJ Conn. (M.P. 2C76.30) COOS BAY-ROSEBURG HWY. No. 35 Total Length 0.17 Miles	CONNECTION No. 1 (035AE)  COOS BAY-ROSEBURG HWY. No. 35 POWERS HWY. No. 242 (M.P. (2)0.09) Total Length 0.15 Miles
CONNECTION No. 2 (035AJ)  COOS BAY-ROSEBURG HWY. No. 35 035AI Conn. (M.P. 1C75.97) Total Length 0.08 Miles	POWERS HWY. CONNECTION  M.P. 23.72 Hwy. No. 242

COOS BAY-ROSEBURG HIGHWAY No. 35

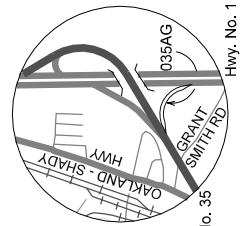
Example:  NHS/11
* Indicates a National Hwy. System Highway with a Functional Classification Code of 11.

Example:  08
* Indicates a Highway with a Functional Classification Code of 08. Not a National Hwy. System Highway.

FUNCTIONAL CLASSIFICATION SYSTEM


NHS National Highway System	RURAL FUNCTIONAL SYSTEM	URBAN FUNCTIONAL SYSTEM	
01 Interstate System	01 Interstate System	11 Interstate	16 Minor Arterial
02 National Highway System	02 Other Principal Arterial	12 Other Freeways and Expressways	17 Collector
06 Minor Arterial	03 Minor Arterial	14 Other Principal Arterials	19 Local
	07 Major Collector		
	08 Minor Collector		
	09 Local		

PACIFIC HWY. CONNECTION



M.P. 76.43
Hwy. No. 35
Grant Smith Rd
Oakland Shady Hwy
Hwy. No. 1

CONNECTION No. 1 (035AG)



COOS BAY-ROSEBURG HWY. No. 35
PACIFIC HWY. No. 1 (M.P. 119.30)

Total Length 0.25 Miles

