
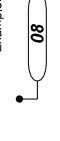


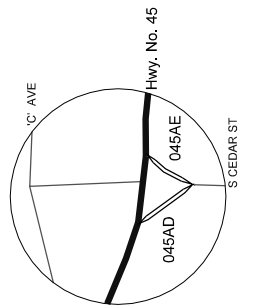
UMPQUA HIGHWAY No. 45

Example:  

* Indicates a National Hwy. System Highway with a Functional Classification Code of 11.
* Indicates a Highway with a Functional Classification Code of 08.
Not a National Hwy. System Highway.


RURAL FUNCTIONAL SYSTEM			URBAN FUNCTIONAL SYSTEM		
01	Interstate System	07	Major Collector	16	Minor Arterial
02	Other Principal Arterial	08	Minor Collector	17	Collector
06	Minor Arterial	09	Local	19	Local
		11	Interstate		
		12	Other Freeways and Expressways		
		14	Other Principal Arterials		

UMPQUA WAYSIDE FRONTAGE ROADS. (DOUGLAS CO.)



M.P. 50.24


CONNECTION No. 1 (045AD)



UMPQUA HWY. No. 45
{ 045AD Comm. (M.P. 2C50.23)
{ S. Cedar St. (Ahead)

Total Length 0.03 Miles

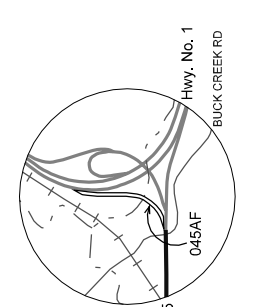
CONNECTION No. 2 (045AE)



{ S. Cedar St. (Back)
{ 045AD Comm. (M.P. 1C50.27)
{ UMPQUA HWY. No. 45
{ S. Cedar St. (Back)

Total Length 0.02 Miles


PACIFIC HWY. CONNECTION (DOUGLAS CO.)



M.P. 57.12

Hwy. No. 45

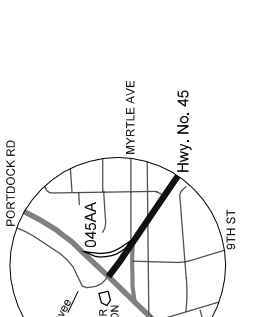
CONNECTION No. 1 (045AF)



UMPQUA HWY. No. 45
PACIFIC HWY No. 1 (M.P. 162.83)

Total Length 0.33 Miles

OREGON COAST HWY. CONNECTION (DOUGLAS CO.)

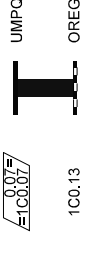


M.P. 0.07

Hwy. No. 9

Hwy. No. 45

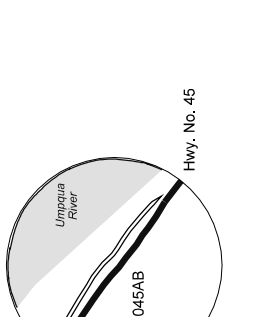
CONNECTION No. 1 (045AA)



UMPQUA HWY. No. 45
OREGON COAST HWY. No. 9 (M.P. 211.53)

Total Length 0.06 Miles

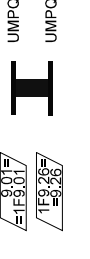
UMPQUA WAYSIDE FRONTAGE RD. (DOUGLAS CO.)



M.P. 9.01

Hwy. No. 45

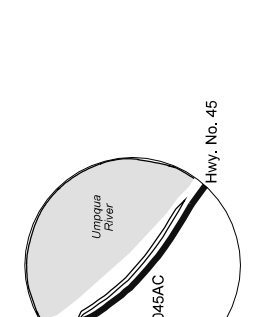
FRONTAGE No. 1 (045AB)



UMPQUA HWY. No. 45
UMPQUA HWY. No. 45

Total Length 0.25 Miles

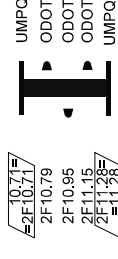
UMPQUA WAYSIDE FRONTAGE RD. (DOUGLAS CO.)



M.P. 9.01

Hwy. No. 45

FRONTAGE No. 2 (045AC)

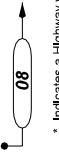


UMPQUA HWY. No. 45
ODOT Stockpile Site
ODOT Stockpile Site
ODOT Stockpile Site
UMPQUA HWY. No. 45

Total Length 0.57 Miles

UMPQUA HIGHWAY No. 45

Example:



* Indicates a Highway with a Functional Classification Code of 08. Not a National Hwy. System Highway.

FUNCTIONAL CLASSIFICATION SYSTEM

URBAN FUNCTIONAL SYSTEM

- 16 Minor Arterial
- 17 Collector
- 19 Local
- 11 Interstate
- 12 Other Freeways and Expressways
- 14 Other Principal Arterials

RURAL FUNCTIONAL SYSTEM

- 07 Major Collector
- 08 Minor Collector
- 09 Local
- 01 Interstate System
- 02 Other Principal Arterial
- 06 Minor Arterial

NHS

National Highway System

Example:



* Indicates a National Hwy. System Highway with a Functional Classification Code of 11.

