
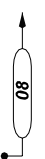


JOHN DAY-BURNS HIGHWAY No. 48

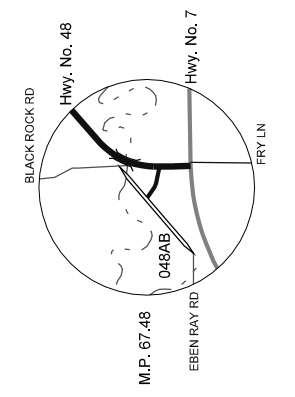
Example:  * Indicates a National Hwy. System Highway with a Functional Classification Code of 11. Not a National Hwy. System Highway.

FUNCTIONAL CLASSIFICATION SYSTEM


URBAN FUNCTIONAL SYSTEM		RURAL FUNCTIONAL SYSTEM	
16	Minor Arterial	01	Interstate System
17	Collector	02	Other Principal Arterial
19	Local	06	Minor Arterial
11	Interstate	07	Major Collector
12	Other Freeways and Expressways	08	Minor Collector
14	Other Principal Arterials	09	Local

Example:  * Indicates a Highway with a Functional Classification Code of 08. Not a National Hwy. System Highway.

SILVIES FRONTAGE ROAD (HARNEY CO.)



FRONTAGE No. 1 (048AB)

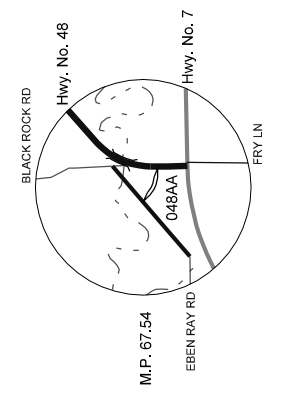


1F67.48
1F67.51
1F67.54
1F67.69


Black Rock Rd. (Co.)
Silvies River Slough, Br. #03604
048AA Conn. (M.P. 1C67.60)
Eben Ray Rd. (Co.)

Total Length 0.21 Miles

SILVIES FRONTAGE RD CONNECTION NO. 1. (HARNEY CO.)



CONNECTION No. 1 (048AA)



67.54
1067.54

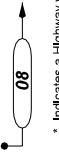
1C67.60

JOHN DAY-BURNS HWY. No. 48
048AB Front. (M.P. F67.51)

Total Length 0.06 Miles

JOHN DAY-BURNS HIGHWAY No. 48

Example:



* Indicates a Highway with a Functional Classification Code of 08. Not a National Hwy. System Highway.

FUNCTIONAL CLASSIFICATION SYSTEM

URBAN FUNCTIONAL SYSTEM

- 11 Interstate
- 12 Other Freeways and Expressways
- 14 Other Principal Arterials
- 16 Minor Arterial
- 17 Collector
- 19 Local

RURAL FUNCTIONAL SYSTEM

- 01 Interstate System
- 02 Other Principal Arterial
- 06 Minor Arterial
- 07 Major Collector
- 08 Minor Collector
- 09 Local

NHS National Highway System

* Indicates a National Hwy. System Highway with a Functional Classification Code of 11.

