
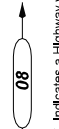


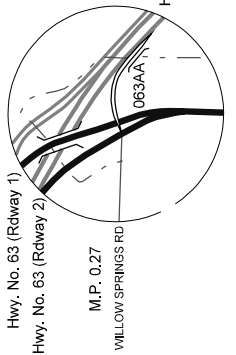
ROGUE VALLEY HIGHWAY No. 63

Example:  NHS/11
 * Indicates a National Hwy. System Highway with a Functional Classification Code of 11.
 Example:  08
 * Indicates a Highway with a Functional Classification Code of 08.
 Not a National Hwy. System Highway.

FUNCTIONAL CLASSIFICATION SYSTEM


RURAL FUNCTIONAL SYSTEM		URBAN FUNCTIONAL SYSTEM	
01 Interstate System	07 Major Collector	16 Minor Arterial	
02 Other Principal Arterial	08 Minor Collector	17 Collector	
06 Minor Arterial	09 Local	19 Local	
11 Interstate	12 Other Freeways and Expressways		
14 Other Principal Arterials			

OAKS INTERCHANGE CONNECTION
(JACKSON CO.)



Hwy. No. 63 (Rdway 1)
Hwy. No. 63 (Rdway 2)
M.P. 0.27
WILLOW SPRINGS RD
Hwy. No. 1

CONNECTION No. 1 (063AA)

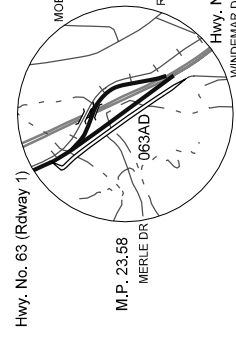


0.27=
=100.27
100.29
100.44

ROGUE VALLEY HWY. No. 63
ROGUE VALLEY HWY. No. 63 (M.P. (2)0.49)
FCBC, Br. #0M221
PACIFIC HWY. No. 1 (M.P. 35.15)


Total Length 0.17 Miles

CLAYTON CREEK FRONTAGE RD.
(JACKSON CO.)



Hwy. No. 63 (Rdway 1)
M.P. 23.58
MERLE DR
MOBILE DR
REITEN DR
WINDEMAR DR
Hwy. No. 1

FRONTAGE No. 1 (063AD)



23.58=
=F23.58
F23.65
F23.80
F23.91
F23.96
F24.08
F24.11

ROGUE VALLEY HWY. No. 63
Road (Pvt.)
Timberlake Dr.
Road (Pvt.)
P/pe
Road (Pvt.)
Road (Pub.)

Total Length 0.53 Miles

