



PENDLETON HIGHWAY No. 67

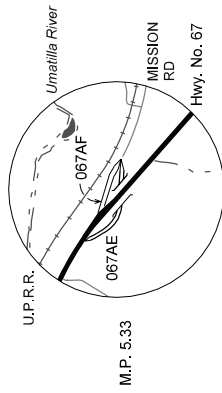
FUNCTIONAL CLASSIFICATION SYSTEM

Example:  * Indicates a National Hwy. System Highway with a Functional Classification Code of 11. Not a National Hwy. System Highway.

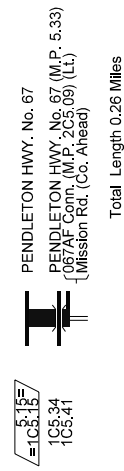
Example:  * Indicates a Highway with a Functional Classification Code of 08. Not a National Hwy. System Highway.

URBAN FUNCTIONAL SYSTEM		RURAL FUNCTIONAL SYSTEM	
16	Minor Arterial	07	Interstate System
17	Collector	08	Other Principal Arterial
19	Local	09	Minor Arterial
		01	Interstate System
		02	Other Principal Arterial
		05	Minor Arterial
		11	Interstate
		12	Other Freeways and Expressways
		14	Other Principal Arterials
			Major Collector
			Minor Collector
			Local

MISSION ROAD CONNECTIONS



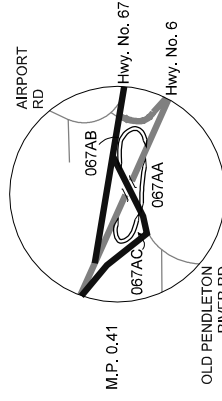
CONNECTION No. 1 (067AE)



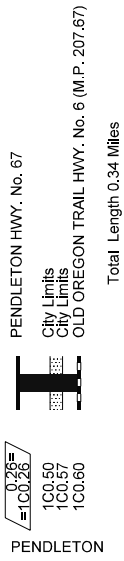
CONNECTION No. 2 (067AF)




W. PENDLETON INTERCHANGE CONNECTIONS



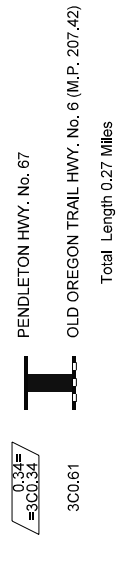
CONNECTION No. 1 (067AA)



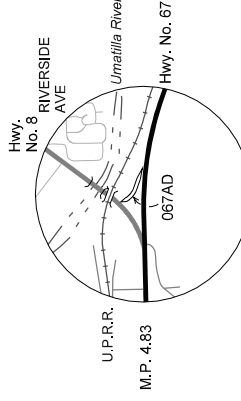
CONNECTION No. 2 (067AB)



CONNECTION No. 3 (067AC)



OREGON-WASHINGTON HWY. CONNECTION



CONNECTION No. 1 (067AD)



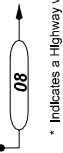
PENDLETON HIGHWAY No. 67


FUNCTIONAL CLASSIFICATION SYSTEM

NHS
National Highway System
* Indicates a National Hwy. System Highway with a Functional Classification Code of 11.

RURAL FUNCTIONAL SYSTEM
01 Interstate System
02 Other Principal Arterial
06 Minor Arterial
07 Major Collector
08 Minor Collector
09 Local

URBAN FUNCTIONAL SYSTEM
11 Interstate
12 Other Freeways and Expressways
14 Other Principal Arterials
16 Minor Arterial
17 Collector
19 Local

Example:
 08
 * Indicates a Highway with a Functional Classification Code of 08. Not a National Hwy. System Highway.

Example:
 11
 * Indicates a National Hwy. System Highway with a Functional Classification Code of 11.

