

Example:  **NATIONAL HIGHWAY SYSTEM**  **URBAN FUNCTIONAL SYSTEM**

01 Interstate System
 02 Other Principal Arterial
 03 Minor Arterial
 04 National Highway System
 05 Functional Classification Code of 11

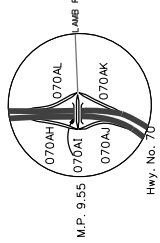
07 Major Collector
 08 Minor Collector
 09 Local

11 Interstate
 12 Other Freeways and Expressways
 13 Other Principal Arterials
 14 Local

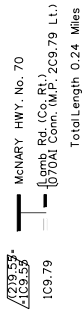
16 Minor Arterial
 17 Collector
 18 Collector
 19 Local

20 Functional Classification Code of 08
 21 Functional Classification Code of 09
 22 Not a National Highway System Highway

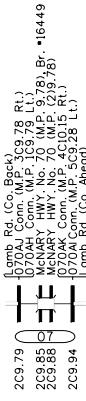
WESTLAND-ORDNANCE RD. INTCHGE. (UMATILLA CO.)



CONNECTION No. 1 (070AH)



CONNECTION No. 2 (070AI)



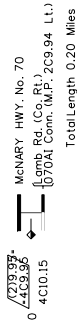
Total Length 0.15 Miles

CONNECTION No. 3 (070AJ)

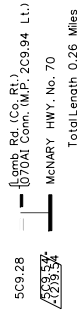


Total Length 0.23 Miles

CONNECTION No. 4 (070AK)

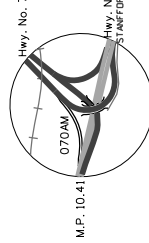


CONNECTION No. 5 (070AL)



Total Length 0.26 Miles

OLD OREGON TRAIL CONNECTION (UMATILLA CO.)



M.P. 10.41

CONNECTION No. 1 (070AM)



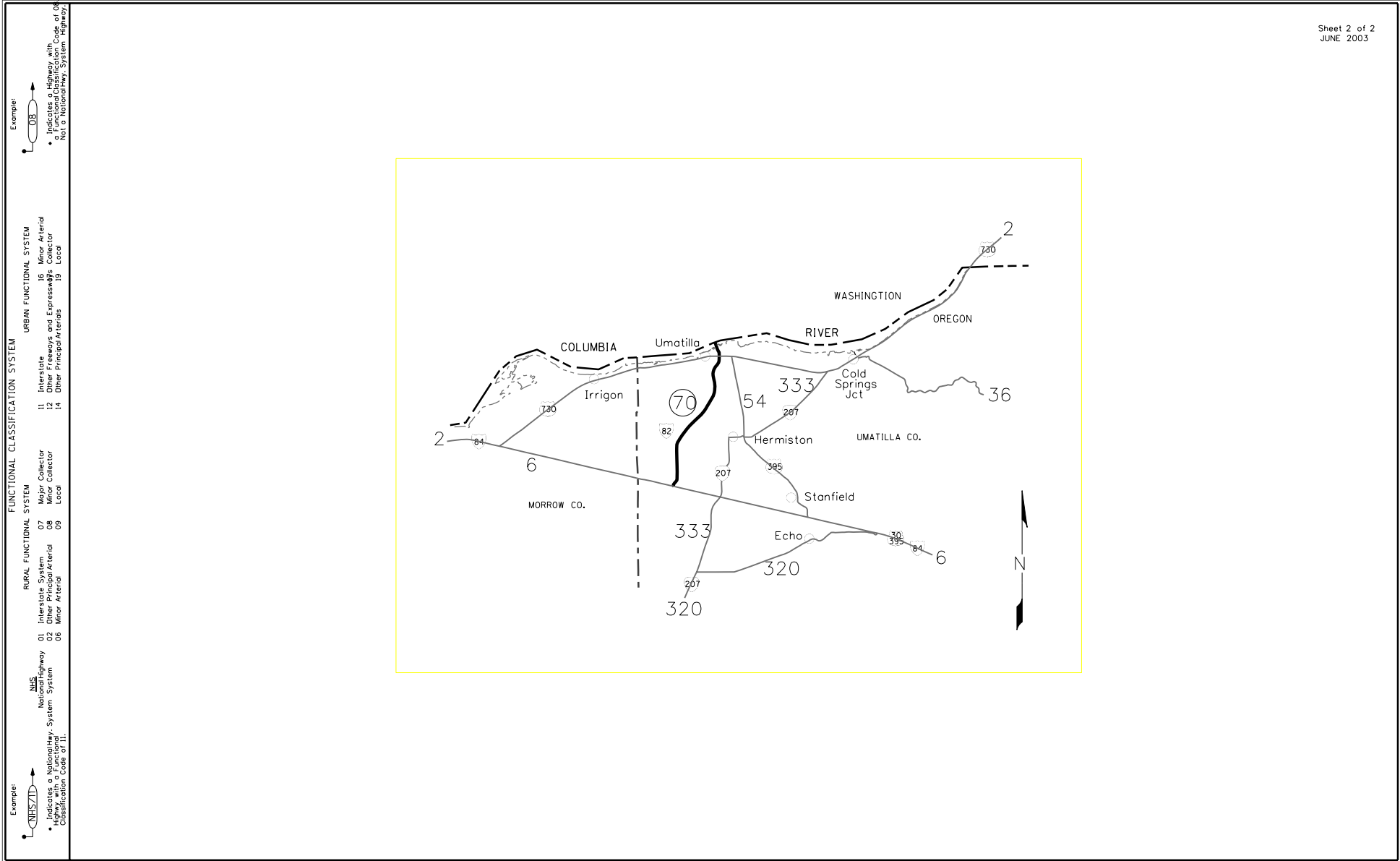
CONNECTION No. 1 (070AM)



The same information displayed on the Straightline Charts is updated monthly and available in tabular form on ODOT's Internet site. <http://www.odot.state.or.us/TransView/highwayreports/index.cfm>

McNARY HIGHWAY No. 70

Sheet 2 of 2
JUNE 2003



Example: **NHS**
 • Indicates a National Highway System
 Classification Code: 01, 02, 06

Example: **08**
 • Indicates a Highway with Functional Classification Code of 08
 Not a National Highway System

FUNCTIONAL CLASSIFICATION SYSTEM

URBAN FUNCTIONAL SYSTEM
 11 Interstate
 12 Other Freeways and Expressways
 14 Other Principal Arterials
 16 Minor Arterial
 19 Local

RURAL FUNCTIONAL SYSTEM
 01 Interstate System
 02 Other Principal Arterial
 06 Minor Arterial
 07 Major Collector
 08 Minor Collector
 09 Local