
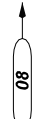
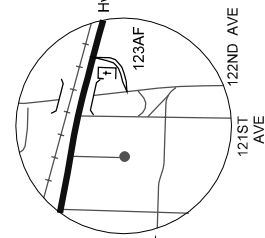


NORTHEAST PORTLAND HIGHWAY No. 123

Example:  NHS/11
 * Indicates a National Hwy. System Highway with a Functional Classification Code of 11.
 Example:  08
 * Indicates a Highway with a Functional Classification Code of 08.
 Not a National Hwy. System Highway.


FUNCTIONAL CLASSIFICATION SYSTEM			
RURAL FUNCTIONAL SYSTEM		URBAN FUNCTIONAL SYSTEM	
01	Interstate System	16	Minor Arterial
02	Other Principal Arterial	17	Collector
06	Minor Arterial	19	Local
07	Major Collector		
08	Minor Collector		
09	Local		
11	Interstate		
12	Other Freeways and Expressways		
14	Other Principal Arterials		

122ND BLVD. CONNECTION
(MULTNOMAH CO.)



M.P. 12.51
PRESCOTT ST
121ST AVE
122ND AVE
Hwy. No. 123
123AF

CONNECTION No. 1 (123AF)

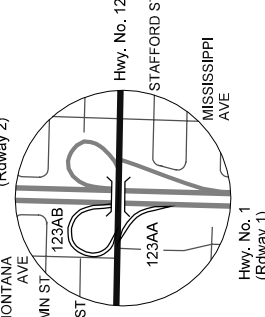


1C12.51
1C12.58
1C12.60

NORTHEAST PORTLAND HWY. No. 123
Leg. of 123AF Conn.
N.E. 122nd Blvd. (Co.)


Total Length 0.09 Miles

PACIFIC HWY. INTCHGE CONNECTIONS
(MULTNOMAH CO.)



MONTANA AVE
BALDWIN ST
RUSSET ST
M.P. 5.33
STAFFORD ST
MISSISSIPPI AVE
Hwy. No. 123
123AA
Hwy. No. 1
(Rdway 2)

CONNECTION No. 1 (123AA)




5.26
1C5.26
1C5.30
1C5.48

NORTHEAST PORTLAND HWY. No. 123
Pedestrian Walkway, Br. #09344
PACIFIC HWY. No. 1 (M.P. 305.24)

Total Length 0.22 Miles

CONNECTION No. 2 (123AB)

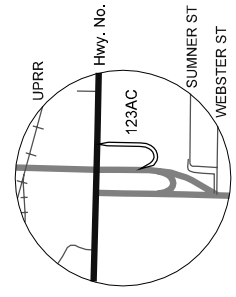


5.30
2C5.30
2C5.53

NORTHEAST PORTLAND HWY. No. 123
NORTHEAST PORTLAND HWY. No. 123 (M.P. 5.33)
PACIFIC HWY. No. 1 (M.P. 305.41)


Total Length 0.23 Miles

CASCADE HWY. NORTH CONNECTION
(MULTNOMAH CO.)



M.P. 10.45
UPRR
Hwy. No. 123
123AC
SUMMER ST
WEBSTER ST
Hwy. No. 68

CONNECTION No. 1 (123AC)

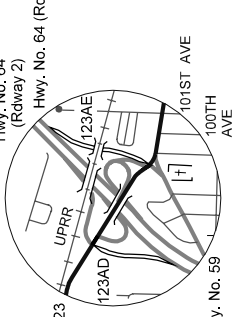


10.45
1C10.45

NORTHEAST PORTLAND HWY. No. 123
CASCADE HWY. NORTH No. 68 (M.P. 0.31)


Total Length 0.07 Miles

I-205 INTERCHANGE CONNECTIONS
(MULTNOMAH CO.)



Hwy. No. 123
M.P. 11.03
UPRR
Hwy. No. 64 (Rdway 2)
Hwy. No. 64 (Rdway 1)
123AD
101ST AVE
100TH AVE
Hwy. No. 59

CONNECTION No. 1 (123AD)




11.01
1C11.03
1C11.19
1C11.24
1C11.26

NORTHEAST PORTLAND HWY. No. 123
Bus Lane (Future)
Bus Lane (Future)
EAST PORTLAND FREEWAY No. 64 (M.P. (2)23.45)

Total Length 0.23 Miles

CONNECTION No. 2 (123AE)



11.27
2C11.37
2C11.39

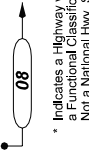
2C11.58

NORTHEAST PORTLAND HWY. No. 123
U.P.R.R.
EAST PORTLAND FREEWAY No. 64 (M.P. 23.98)

Total Length 0.31 Miles

NORTHEAST PORTLAND HIGHWAY No. 123

Example:



* Indicates a National Hwy. System Highway with a Functional Classification Code of 08. Not a National Hwy. System Highway.

FUNCTIONAL CLASSIFICATION SYSTEM

- | RURAL FUNCTIONAL SYSTEM | | URBAN FUNCTIONAL SYSTEM | |
|-----------------------------|--------------------|-----------------------------------|-------------------|
| 01 Interstate System | 07 Major Collector | 11 Interstate | 16 Minor Arterial |
| 02 Other Principal Arterial | 08 Minor Collector | 12 Other Freeways and Expressways | 17 Collector |
| 06 Minor Arterial | 09 Local | 14 Other Principal Arterials | 19 Local |

Example:



* Indicates a National Hwy. System Highway with a Functional Classification Code of 11.

