
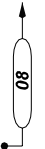


WOODBURN-ESTACADA HIGHWAY No. 161

FUNCTIONAL CLASSIFICATION SYSTEM

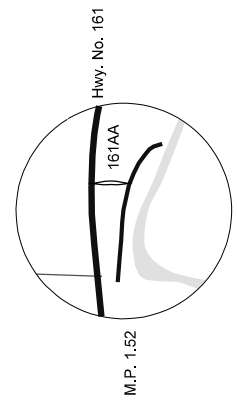
Example:  * Indicates a National Hwy. System Highway with a Functional Classification Code of 11. Not a National Hwy. System Highway.

Example:  * Indicates a Highway with a Functional Classification Code of 08. Not a National Hwy. System Highway.

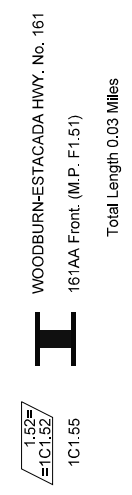
URBAN FUNCTIONAL SYSTEM			RURAL FUNCTIONAL SYSTEM		
16	Minor Arterial	11	Interstate	07	Major Collector
17	Collector	12	Other Freeways and Expressways	08	Other Principal Arterial
19	Local	14	Other Principal Arterials	09	Local
		01	Interstate System		
		02	Other Principal Arterial		
		06	Minor Arterial		

NHS
National Highway System

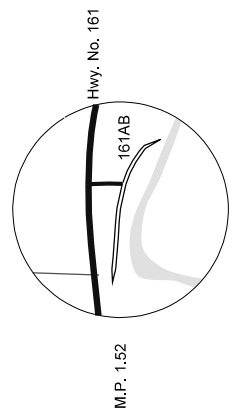
**PUDDING RIVER FRONTAGE RD. CONN.
(MARION CO.)**



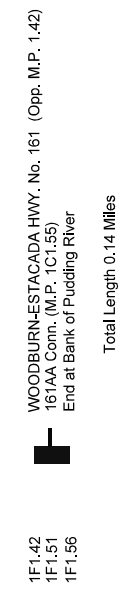
CONNECTION No. 1 (161AA)



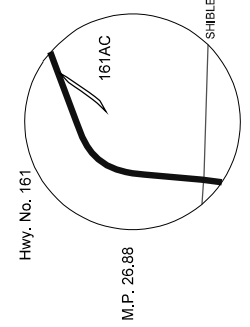
**PUDDING RIVER FRONTAGE RD.
(MARION CO.)**



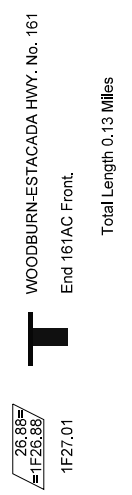
FRONTAGE RD. No. 1 (161AB)



**CLEAR CREEK FRONTAGE RD.
(CLACKAMAS CO.)**



FRONTAGE RD. No. 1 (161AC)





WOODBURN-ESTACADA HIGHWAY No. 161

FUNCTIONAL CLASSIFICATION SYSTEM

RURAL FUNCTIONAL SYSTEM		URBAN FUNCTIONAL SYSTEM	
01 Interstate System	07 Major Collector	11 Interstate	16 Minor Arterial
02 Other Principal Arterial	08 Minor Collector	12 Other Freeways and Expressways	17 Collector
06 Minor Arterial	09 Local	14 Other Principal Arterials	19 Local

NHS
National Highway System

Example:  * Indicates a National Hwy. System Highway with a Functional Classification Code of 11.

Example:  * Indicates a Highway with a Functional Classification Code of 08. Not a National Hwy. System Highway.

