
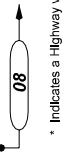


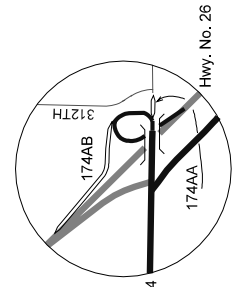
# CLACKAMAS-BORING HIGHWAY No. 174

**FUNCTIONAL CLASSIFICATION SYSTEM**

<p>Example:  NHS/11</p> <p>* Indicates a National Hwy. System Highway with a Functional Classification Code of 11.</p>	<p><b>RURAL FUNCTIONAL SYSTEM</b></p> <p>01 Interstate System 02 Other Principal Arterial 06 Minor Arterial</p>	<p><b>RURAL FUNCTIONAL SYSTEM</b></p> <p>07 Major Collector 08 Minor Collector 09 Local</p>	<p><b>URBAN FUNCTIONAL SYSTEM</b></p> <p>11 Interstate 12 Other Freeways and Expressways 14 Other Principal Arterials</p>	<p><b>URBAN FUNCTIONAL SYSTEM</b></p> <p>16 Minor Arterial 17 Collector 19 Local</p>	<p>Example:  08</p> <p>* Indicates a Highway with a Functional Classification Code of 08. Not a National Hwy. System Highway.</p>
---	---	---	---	--	--


**MT. HOOD HWY. CONNECTIONS**



M.P. (2)18.53  
Hwy. No. 174


Hwy. No. 26

**CONNECTION No. 1 (174AA)**



CLACKAMAS-BORING HWY. No. 174  
Road (Pvt. Ahead)  
Total Length 0.05 Miles

**CONNECTION No. 2 (174AB)**



CLACKAMAS-BORING HWY. No. 174  
MT. HOOD HWY. No. 26 (M.P. (2)19.31)  
Total Length 0.24 Miles

