
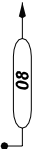


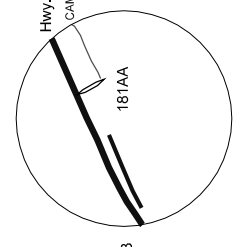
SILETZ HIGHWAY No. 181

Example:  **NHS/11**
 * Indicates a National Hwy. System Highway with a Functional Classification Code of 11.
 Example:  **08**
 * Indicates a Highway with a Functional Classification Code of 08. Not a National Hwy. System Highway.

FUNCTIONAL CLASSIFICATION SYSTEM


| RURAL FUNCTIONAL SYSTEM | | | URBAN FUNCTIONAL SYSTEM | | |
|-------------------------|--------------------------|----|--------------------------------|----|---------------------------|
| 01 | Interstate System | 07 | Major Collector | 16 | Minor Arterial |
| 02 | Other Principal Arterial | 08 | Minor Collector | 17 | Collector |
| 06 | Minor Arterial | 09 | Local | 19 | Local |
| 11 | Interstate | 12 | Other Freeways and Expressways | 14 | Other Principal Arterials |

COUNTY RD. CONNECTION
(LINCOLN CO.)



M.P. 25.73

CONNECTION No. 1 (181AA)



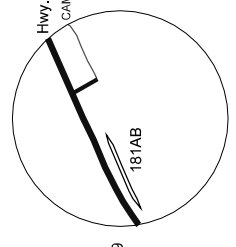
SILETZ HWY. No. 181

1C25.76

Road (Pub. Rt.)


Total Length 0.03 Miles

FRONTAGE RD No. 1
(LINCOLN CO.)



M.P. 25.79

FRONTAGE RD. No. 1 (181AB)



1F25.79

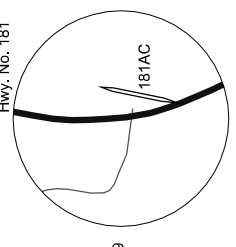
[Road (Pub. Back)]
[SILETZ HWY. No. 181 (Opp. M.P. 25.79)]

1F25.88

[SILETZ HWY. No. 181 (Opp. M.P. 25.88)]
[Road (Pub. Ahead)]


Total Length 0.09 Miles

FRONTAGE RD No. 2
(LINCOLN CO.)



M.P. 26.09

FRONTAGE RD. No. 2 (181AC)



2F26.09

[Road (Pub. Back)]
[SILETZ HWY. No. 181 (Opp. M.P. 26.09)]

2F26.33

[SILETZ HWY. No. 181]


Total Length 0.24 Miles

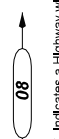
SILETZ HIGHWAY No. 181

FUNCTIONAL CLASSIFICATION SYSTEM

| | | | |
|--------------------------------|--------------------|-----------------------------------|-------------------|
| RURAL FUNCTIONAL SYSTEM | | URBAN FUNCTIONAL SYSTEM | |
| 01 Interstate System | 07 Major Collector | 11 Interstate | 16 Minor Arterial |
| 02 Other Principal Arterial | 08 Minor Collector | 12 Other Freeways and Expressways | 17 Collector |
| 06 Minor Arterial | 09 Local | 14 Other Principal Arterials | 19 Local |

NHS
National Highway System

Example:  11
* Indicates a National Hwy. System Highway with a Functional Classification Code of 11.

Example:  08
* Indicates a Highway with a Functional Classification Code of 08. Not a National Hwy. System Highway.

