

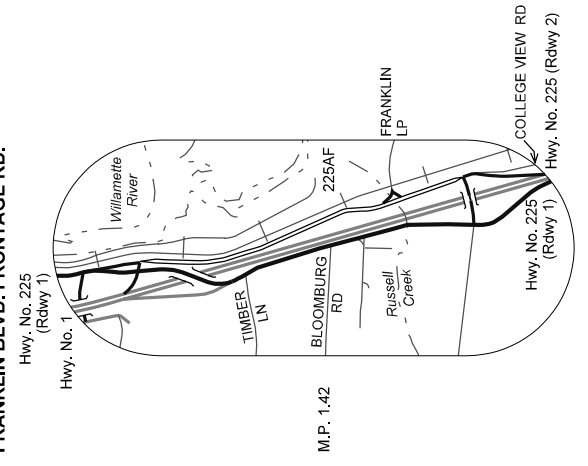


Example:  **NHS/11**
 * Indicates a National Hwy. System Highway with a Functional Classification Code of 11.
 Example:  **08**
 * Indicates a Highway with a Functional Classification Code of 08. Not a National Hwy. System Highway.

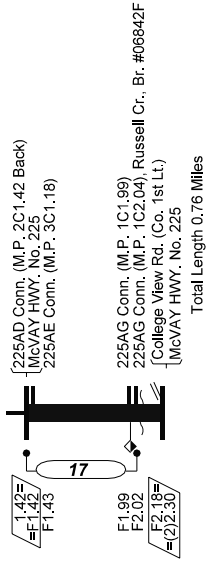
FUNCTIONAL CLASSIFICATION SYSTEM

RURAL FUNCTIONAL SYSTEM			URBAN FUNCTIONAL SYSTEM		
01	Interstate System	07	Major Collector	11	Interstate
02	Other Principal Arterial	08	Minor Collector	12	Other Freeways and Expressways
06	Minor Arterial	09	Local	14	Other Principal Arterials
				16	Minor Arterial
				17	Collector
				19	Local

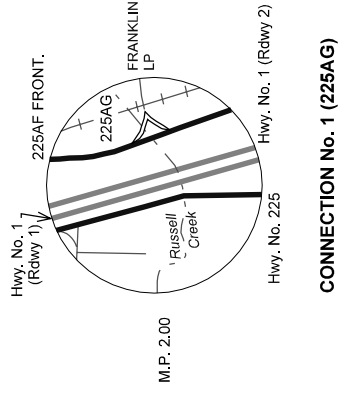
FRANKLIN BLVD. FRONTAGE RD.



FRONTAGE RD. (225AF)



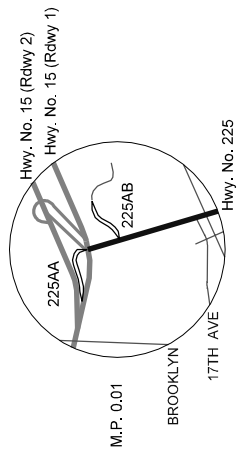
FRANKLIN BLVD. CONNECTION



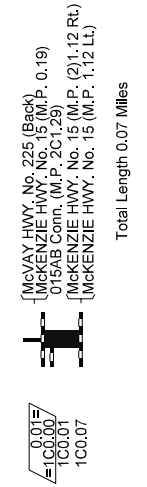
CONNECTION No. 1 (225AG)



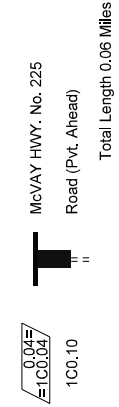
McKENZIE HWY. CONNECTIONS



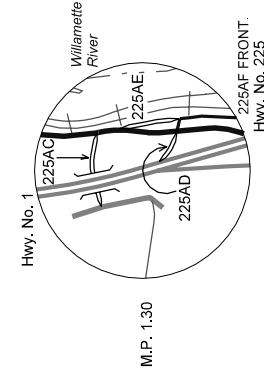
CONNECTION No. 1 (225AA)



CONNECTION No. 2 (225AB)



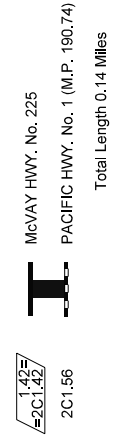
McVAY INTCHGE. CONNECTIONS



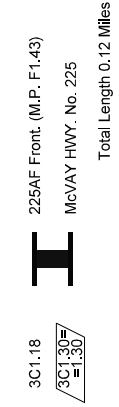
CONNECTION No. 1 (225AC)



CONNECTION No. 2 (225AD)


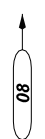


CONNECTION No. 3 (225AE)



McVAY HIGHWAY No. 225

FUNCTIONAL CLASSIFICATION SYSTEM

<p>Example: </p> <p>* Indicates a National Hwy. System Highway with a Functional Classification Code of 11.</p>	<p>NHS National Highway System</p> <p>01 Interstate System 02 Other Principal Arterial 06 Minor Arterial</p>	<p>RURAL FUNCTIONAL SYSTEM</p> <p>07 Major Collector 08 Minor Collector 09 Local</p>	<p>URBAN FUNCTIONAL SYSTEM</p> <p>11 Interstate 12 Other Freeways and Expressways 14 Other Principal Arterials</p>	<p>16 Minor Arterial 17 Collector 19 Local</p>	<p>Example: </p> <p>* Indicates a Highway with a Functional Classification Code of 08. Not a National Hwy. System Highway.</p>
--	---	---	---	--	---

