
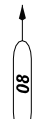
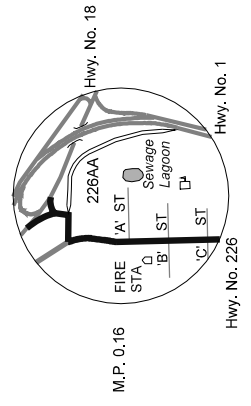


GOSHEN-DIVIDE HIGHWAY No. 226

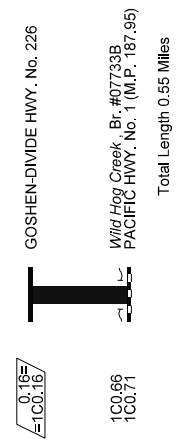
Example:  NHS/11
 * Indicates a National Hwy. System Highway with a Functional Classification Code of 11.
 Example:  08
 * Indicates a Highway with a Functional Classification Code of 08. Not a National Hwy. System Highway.

FUNCTIONAL CLASSIFICATION SYSTEM	
NHS National Highway System	
01 Interstate System	11 Interstate
02 Other Principal Arterial	12 Other Freeways and Expressways
06 Minor Arterial	14 Other Principal Arterials
	16 Major Collector
	17 Minor Collector
	19 Local
	07 Major Collector
	08 Minor Collector
	09 Local
	10 Interstate System
	11 Other Principal Arterial
	12 Minor Arterial
	13 Minor Arterial
	14 Local
	15 Local
	16 Local
	17 Local
	18 Local
	19 Local

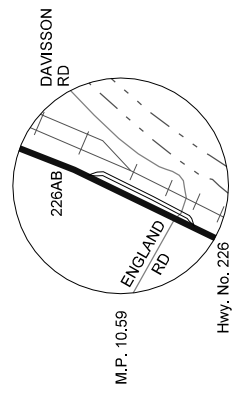
GOSHEN INTCHGE. CONNECTION



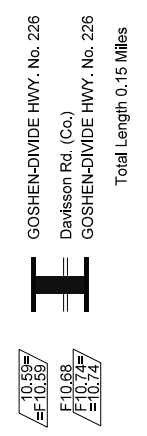
CONNECTION No. 1 (226AA)



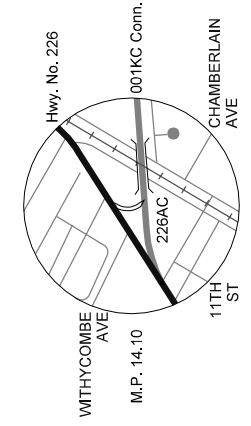
WALKER FRONTAGE RD.



FRONTAGE ROAD (226AB)



COTTAGE GROVE INTCHGE. CONNECTION





CONNECTION No. 1 (226AC)



GOSHEN-DIVIDE HIGHWAY No. 226

FUNCTIONAL CLASSIFICATION SYSTEM

<p>Example:  NHS/11 * Indicates a National Hwy. System Highway with a Functional Classification Code of 11.</p>	<p>Example:  08 * Indicates a Highway with a Functional Classification Code of 08. Not a National Hwy. System Highway.</p>
------------------------------------------------------------------------------------------------------------------------------------------------------------------------------------------------------	---------------------------------------------------------------------------------------------------------------------------------------------------------------------------------------------------------------

RURAL FUNCTIONAL SYSTEM	URBAN FUNCTIONAL SYSTEM
01 Interstate System 02 Other Principal Arterial 06 Minor Arterial	11 Interstate 12 Other Freeways and Expressways 14 Other Principal Arterials
07 Major Collector 08 Minor Collector 09 Local	16 Minor Arterial 17 Collector 19 Local

