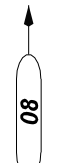



# MAPLETON-JUNCTION CITY HIGHWAY No. 229

## FUNCTIONAL CLASSIFICATION SYSTEM

Example:  
 08  
 \* Indicates a Highway with a Functional Classification Code of 08. Not a National Hwy. System Highway.

Example:  
 NHS/11  
 \* Indicates a National Hwy. System Highway with a Functional Classification Code of 11.

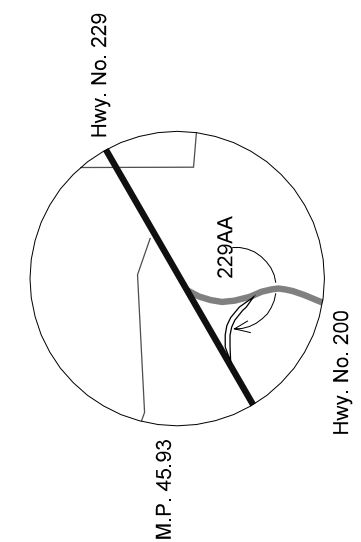
URBAN FUNCTIONAL SYSTEM  
 16 Minor Arterial  
 17 Collector  
 19 Local

11 Interstate  
 12 Other Freeways and Expressways  
 14 Other Principal Arterials

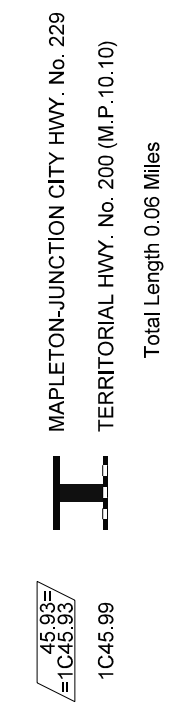
RURAL FUNCTIONAL SYSTEM  
 07 Major Collector  
 08 Minor Collector  
 09 Local

NHS National Highway System  
 01 Interstate System  
 02 Other Principal Arterial  
 06 Minor Arterial

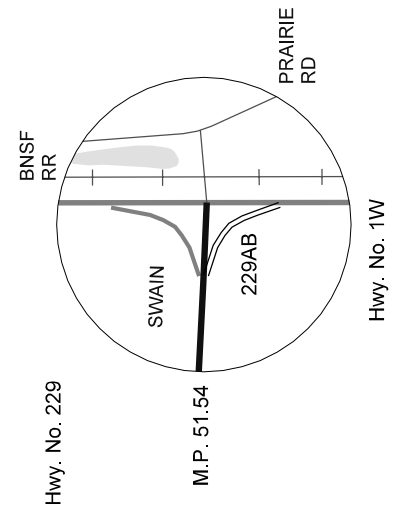
### TERRITORIAL HWY. CONNECTION (LANE CO.)



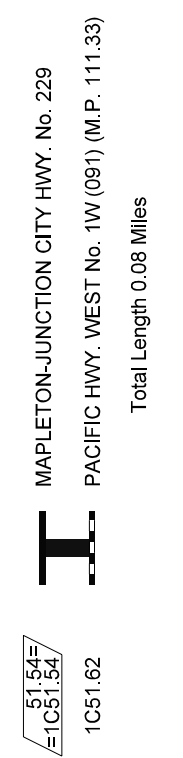
### CONNECTION No. 1 (229AA)



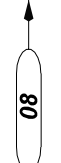
### PACIFIC HWY. WEST CONNECTION (LANE CO.)



### CONNECTION No. 1 (229AB)



# MAPLETON-JUNCTION CITY HIGHWAY No. 229

Example:  
 08  
 \* Indicates a Highway with a Functional Classification Code of 08. Not a National Hwy. System Highway.

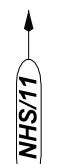
**FUNCTIONAL CLASSIFICATION SYSTEM**  
 URBAN FUNCTIONAL SYSTEM  
 16 Minor Arterial  
 17 Collector  
 19 Local

Interstate  
 Other Freeways and Expressways  
 Other Principal Arterials

RURAL FUNCTIONAL SYSTEM  
 07 Major Collector  
 08 Minor Collector  
 09 Local

Interstate System  
 Other Principal Arterial  
 Minor Arterial

NHS  
 National Highway System  
 01  
 02  
 06

Example:  
 NHS/11  
 \* Indicates a National Hwy. System Highway with a Functional Classification Code of 11.

