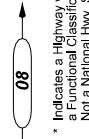


ELKTON-SUTHERLIN HIGHWAY No. 231

Example:



* Indicates a Highway with a Functional Classification Code of 08, Not a National Hwy. System Highway.

FUNCTIONAL CLASSIFICATION SYSTEM

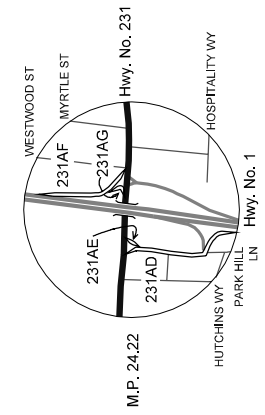
- URBAN FUNCTIONAL SYSTEM**
- 16 Minor Arterial
 - 17 Collector
 - 19 Local

- RURAL FUNCTIONAL SYSTEM**
- 01 Interstate System
 - 02 Other Principal Arterial
 - 06 Minor Arterial
 - 07 Major Collector
 - 08 Minor Collector
 - 09 Local
 - 11 Interstate
 - 12 Other Freeways and Expressways
 - 14 Other Principal Arterials

- NHS**
National Highway System

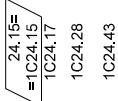
* Indicates a National Hwy. System Highway with a Functional Classification Code of 11.

SUTHERLIN INTCHGE. CONNECTIONS (DOUGLAS CO.)



M.P. 24.22

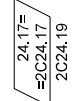
CONNECTION No. 1 (231AD)



ELKTON-SUTHERLIN HWY. No. 231
231AE Conn. (M.P. 2C24.19)
(Park Hill Ln. (Rt.)
001AI Conn. (M.P. 3C136.58 Lt.)
PACIFIC HWY. No. 1 (M.P. 136.27)

Total Length 0.28 Miles

CONNECTION No. 2 (231AE)



ELKTON-SUTHERLIN HWY. No. 231
231AD Conn. (M.P. 1C24.17)

Total Length 0.02 Miles

CONNECTION No. 3 (231AF)



ELKTON-SUTHERLIN HWY. No. 231
231AG Conn. (M.P. 4C24.27)
PACIFIC HWY. No. 1 (M.P. (2)136.66)

Total Length 0.18 Miles

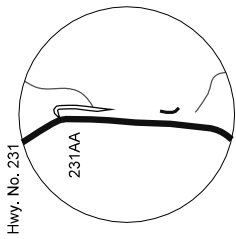
CONNECTION No. 4 (231AG)



ELKTON-SUTHERLIN HWY. No. 231
231AF Conn. (M.P. 3C24.32)

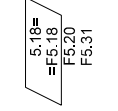
Total Length 0.03 Miles

SUMMIT FRONTAGE ROAD (DOUGLAS CO.)



M.P. 5.18

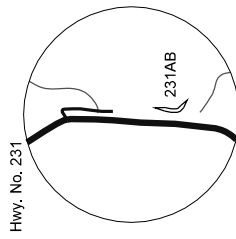
FRONTAGE No. 1 (231AA)



ELKTON-SUTHERLIN HWY. No. 231
Road (Pvt.)
Kellogg Section Rd. (Co. Ahead)

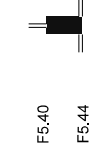
Total Length 0.13 Miles

SUMMIT FRONTAGE ROAD (DOUGLAS CO.)



M.P. 5.40

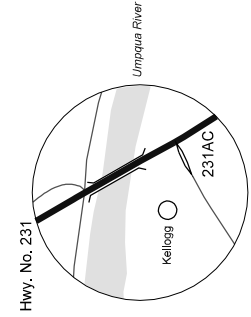
FRONTAGE No. 1 (231AB)



{ Kellogg Section Rd. (Co.)
ELKTON-SUTHERLIN HWY. No. 231 (Opp. M.P. 5.40)
Road (Pub Rt.) Modes Rd. (Pub. Lt.)
ELKTON-SUTHERLIN HWY. No. 231 (Opp. M.P. 5.44)

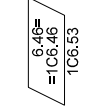
Total Length 0.04 Miles

MADISON ROAD CONNECTION (DOUGLAS CO.)



M.P. 6.46

CONNECTION No. 1 (231AC)

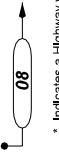


ELKTON-SUTHERLIN HWY. No. 231
Madison Rd. (Co. Ahead)

Total Length 0.07 Miles

ELKTON-SUTHERLIN HIGHWAY No. 231

Example:



* Indicates a Highway with a Functional Classification Code of 08. Not a National Hwy. System Highway.

FUNCTIONAL CLASSIFICATION SYSTEM

RURAL FUNCTIONAL SYSTEM

- 01 Interstate System
- 02 Other Principal Arterial
- 06 Minor Arterial
- 07 Major Collector
- 08 Minor Collector
- 09 Local

URBAN FUNCTIONAL SYSTEM

- 11 Interstate
- 12 Other Freeways and Expressways
- 14 Other Principal Arterials
- 16 Minor Arterial
- 17 Collector
- 19 Local

NHS

National Highway System



* Indicates a National Hwy. System Highway with a Functional Classification Code of 11.

