



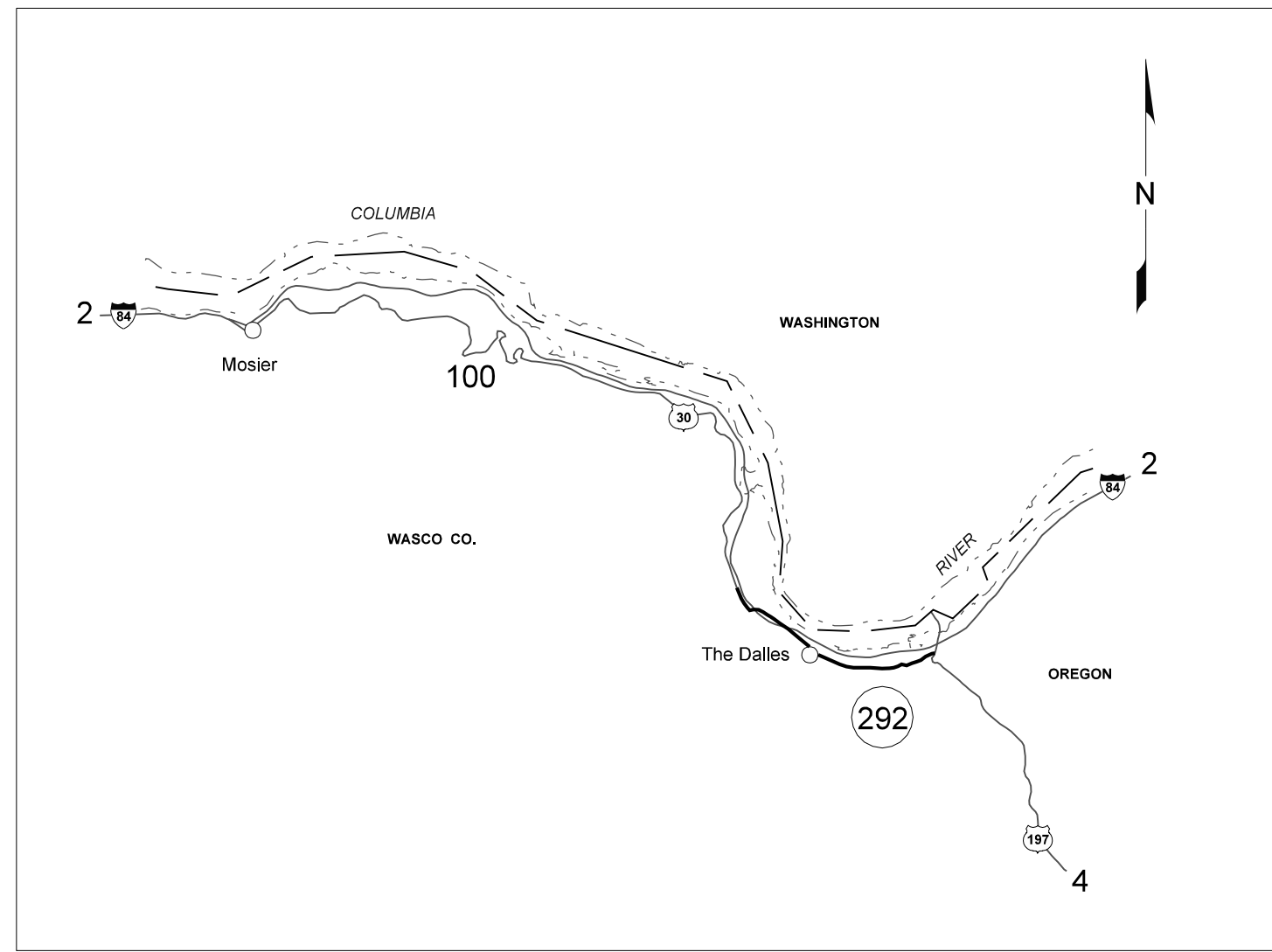
MOSIER-THE DALLES HIGHWAY No. 292

FUNCTIONAL CLASSIFICATION SYSTEM

NHS National Highway System	RURAL FUNCTIONAL SYSTEM	URBAN FUNCTIONAL SYSTEM
01 Interstate System	07 Major Collector	16 Minor Arterial
02 Other Principal Arterial	08 Minor Collector	17 Collector
06 Minor Arterial	09 Local	19 Local
	11 Interstate	
	12 Other Freeways and Expressways	
	14 Other Principal Arterials	

Example:  * Indicates a National Hwy. System Highway with a Functional Classification Code of 11.

Example:  * Indicates a Highway with a Functional Classification Code of 08. Not a National Hwy. System Highway.



MOSIER-THE DALLES HIGHWAY No. 292

Example: **08**

* Indicates a National Hwy. System Highway with a Functional Classification Code of 11.
* Indicates a National Hwy. System Highway with a Functional Classification Code of 08.
* Not a National Hwy. System Highway.

FUNCTIONAL CLASSIFICATION SYSTEM

RURAL FUNCTIONAL SYSTEM			URBAN FUNCTIONAL SYSTEM		
NHS	01	Interstate System	16	Minor Arterial	
	02	Other Principal Arterial	17	Collector	
	03	Minor Arterial	18	Local	
	04		19		
	05				
	06				
	07	Major Collector			
	08	Minor Collector			
	09	Local			
	10				
	11	Interstate			
	12	Other Freeways and Expressways			
	13	Other Principal Arterials			
	14	Other Arterials			

COUNTY RD. CONNECTIONS (WASCO CO.)

M.P. 20.00
Hwy. No. 292 (Rdway 2)
Hwy. No. 292 (Rdway 1)

CONNECTION No. 2 (292AH)

MOSIER-THE DALLES HWY. No. 292
MOSIER-THE DALLES HWY. No. 292 (Lower 8-Mile Rd. (Co.))
Total Length 0.05 Miles

CONNECTION No. 3 (292AI)

MOSIER-THE DALLES HWY. No. 292
Lower 8-Mile Rd. (Co.)
Total Length 0.04 Miles

W. THE DALLES CONNECTION (WASCO CO.)

002ER Conn.
002EM Conn.
292AJ
M.P. 16.57
002EI Front (Rdway 2)
002EI Front (Rdway 1)
Hwy. No. 2 (Rdway 2)
Hwy. No. 2 (Rdway 1)
Hwy. No. 292

CONNECTION No. 1 (292AJ)

MOSIER-THE DALLES HWY. No. 292
002EM Conn. (M.P. 1C83.57 2nd Lt.)
COLUMBIA RIVER HWY. No. 2 (M.P. 83.67)
Total Length 0.16 Miles

BREWERY GRADE FRONTAGE RD. (WASCO CO.)

002ET Conn.
292AC
M.P. (2)18.54
Hwy. No. 292 (Rdway 2)
Hwy. No. 292 (Rdway 1)
FIRE RD
Hwy. No. 292 (Rdway 1)
BREWERY GRADE RD

FRONTAGE ROAD (292AC)

MOSIER-THE DALLES HWY. No. 292
292AF Conn. (M.P. 3C18.80)
002ET Conn. (M.P. 2C85.70)
Road (Pvt. Ahead)
F18.92
Total Length 0.38 Miles

BREWERY GRADE INTCHGE. CONNECTIONS (WASCO CO.)

002ET Conn.
292AF
292AD
292AE
M.P. 18.61
Hwy. No. 292 (Rdway 2)
Hwy. No. 292 (Rdway 1)
FIRE RD
Hwy. No. 292 (Rdway 1)
BREWERY GRADE RD

CONNECTION No. 1 (292AD)

1C18.48
 MOSIER-THE DALLES HWY. No. 292
002ET Conn. (M.P. 2C85.70)
MOSIER-THE DALLES HWY. No. 292
Total Length 0.13 Miles

CONNECTION No. 2 (292AE)

MOSIER-THE DALLES HWY. No. 292
002ET Conn. (M.P. 2C85.70)
MOSIER-THE DALLES HWY. No. 292 (Opp. M.P. 18.74)
Total Length 0.22 Miles

CONNECTION No. 3 (292AF)

MOSIER-THE DALLES HWY. No. 292
292AC Front. (M.P. F18.66)
3C18.80
Total Length 0.07 Miles