
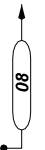


LEXINGTON-ECHO HIGHWAY No. 320

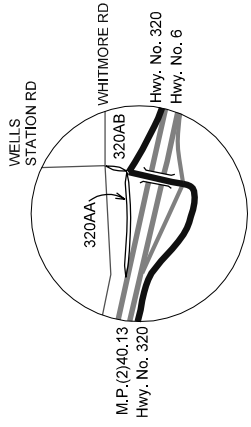
Example:  NHS/11
* Indicates a National Hwy. System Highway with a Functional Classification Code of 11.

Example:  08
* Indicates a Highway with a Functional Classification Code of 08. Not a National Hwy. System Highway.

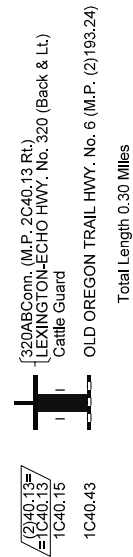
FUNCTIONAL CLASSIFICATION SYSTEM

RURAL FUNCTIONAL SYSTEM		URBAN FUNCTIONAL SYSTEM	
01 Interstate System	07 Major Collector	16 Minor Arterial	16 Minor Arterial
02 Other Principal Arterial	08 Minor Collector	17 Collector	17 Collector
06 Minor Arterial	09 Local	19 Other Principal Arterials	19 Local
11 Interstate			
12 Other Freeways and Expressways			
14 Other Principal Arterials			

OLD OREGON TRAIL INTCHGE. CONNECTIONS (UMATILLA CO.)



CONNECTION No. 1 (320AA)



OLD OREGON TRAIL HWY. No. 6 (M.P. (2)193.24)

Total Length 0.30 Miles

CONNECTION No. 2 (320AB)



Total Length 0.05 Miles

