



HUNTINGTON HIGHWAY No. 449

Example:  **NHS/11**
 * Indicates a National Hwy. System Highway with a Functional Classification Code of 11.
 Not a National Hwy. System Highway.

Example:  **08**
 * Indicates a Highway with a Functional Classification Code of 08.
 Not a National Hwy. System Highway.

FUNCTIONAL CLASSIFICATION SYSTEM

RURAL FUNCTIONAL SYSTEM

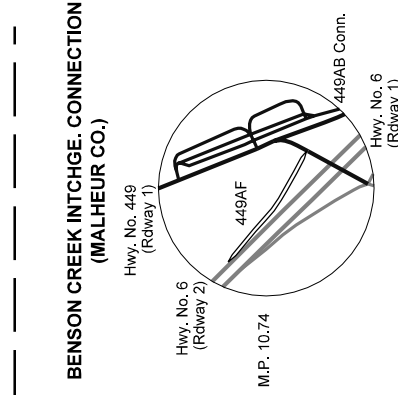
01 Interstate System
 02 Other Principal Arterial
 06 Minor Arterial

07 Major Collector
 08 Minor Collector
 09 Local

11 Interstate
 12 Other Freeways and Expressways
 14 Other Principal Arterials

URBAN FUNCTIONAL SYSTEM

16 Minor Arterial
 17 Collector
 19 Local

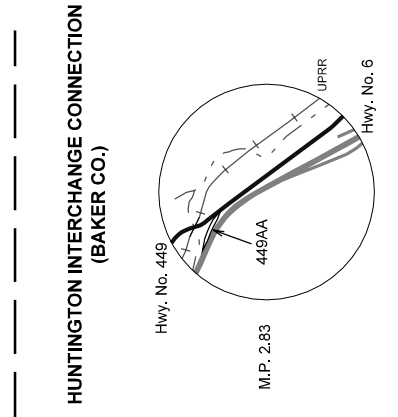


BENSON CREEK INTCHGE. CONNECTION (MALHEUR CO.)

CONNECTION No. 1 (449AF)

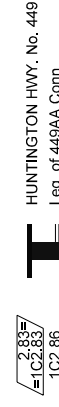


HUNTINGTON HWY. No. 449
 OLD OREGON TRAIL HWY. No. 6 (M.P. (2)352.80)
 Total Length 0.23 Miles



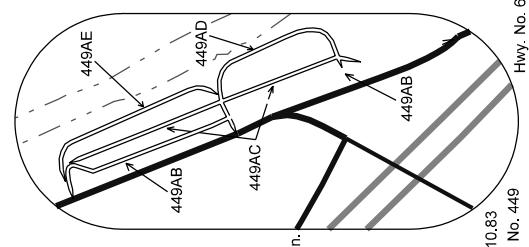
HUNTINGTON INTERCHANGE CONNECTION (BAKER CO.)

CONNECTION No. 1 (449AA)



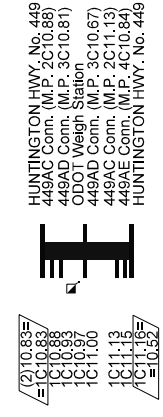
HUNTINGTON HWY. No. 449
 Leg. of 449AA Conn.
 OLD OREGON TRAIL HWY. No. 6 (M.P.345.28)
 Total Length 0.15 Miles

PORT OF ENTRY CONNECTIONS (MALHEUR CO.)



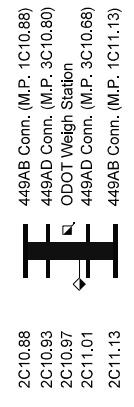
PORT OF ENTRY CONNECTIONS (MALHEUR CO.)

CONNECTION No. 1 (449AB)



HUNTINGTON HWY. No. 449
 449AC Conn. (M.P. 2C10.88)
 449AD Conn. (M.P. 3C10.81)
 ODOT Weigh Station
 449AD Conn. (M.P. 3C10.67)
 449AC Conn. (M.P. 2C11.13)
 449AE Conn. (M.P. 4C10.84)
 HUNTINGTON HWY. No. 449
 Total Length 0.33 Miles

CONNECTION No. 2 (449AC)



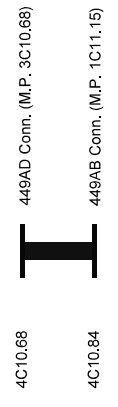
449AB Conn. (M.P. 1C10.88)
 449AD Conn. (M.P. 3C10.80)
 ODOT Weigh Station
 449AD Conn. (M.P. 3C10.68)
 449AB Conn. (M.P. 1C11.13)
 Total Length 0.25 Miles

CONNECTION No. 3 (449AD)



HUNTINGTON HWY. No. 449
 449AB Conn. (M.P. 1C11.00)
 449AC Conn. (M.P. 2C11.01 Crosses)
 449AE Conn. (M.P. 4C10.88 2nd Lt.)
 449AC Conn. (M.P. 2C10.93)
 449AB Conn. (M.P. 1C10.95)
 Total Length 0.15 Miles

CONNECTION No. 4 (449AE)



449AD Conn. (M.P. 3C10.68)
 449AB Conn. (M.P. 1C11.15)
 Total Length 0.16 Miles

HUNTINGTON HIGHWAY No. 449

Example:



* Indicates a Highway with a Functional Classification Code of 08. Not a National Hwy. System Highway.

FUNCTIONAL CLASSIFICATION SYSTEM

URBAN FUNCTIONAL SYSTEM

- 16 Minor Arterial
- 17 Collector
- 19 Local
- 11 Interstate
- 12 Other Freeways and Expressways
- 14 Other Principal Arterials

RURAL FUNCTIONAL SYSTEM

- 07 Major Collector
- 08 Minor Collector
- 09 Local
- 01 Interstate System
- 02 Other Principal Arterial
- 06 Minor Arterial

NHS National Highway System

* Indicates a National Hwy. System Highway with a Functional Classification Code of 11.

