



# OLDS FERRY-ONTARIO HIGHWAY No. 455

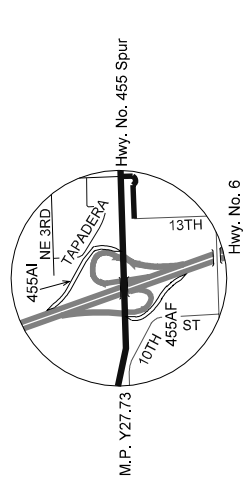
Example:  

**FUNCTIONAL CLASSIFICATION SYSTEM**


NATIONAL HIGHWAY SYSTEM		RURAL FUNCTIONAL SYSTEM		URBAN FUNCTIONAL SYSTEM	
01	Interstate	01	Interstate System	11	Interstate
02	Other Principal Arterial	02	Other Principal Arterial	12	Other Freeways and Expressways
03	Minor Arterial	03	Minor Arterial	13	Collector
04	Local	04	Local	14	Local
05	Local	05	Local	15	Local
06	Local	06	Local	16	Minor Arterial
07	Local	07	Local	17	Collector
08	Local	08	Local	18	Collector
09	Local	09	Local	19	Local

\* Indicates a National Hwy. System Highway with a Functional Classification Code of 08. Not a National Hwy. System Highway.


### IDAHO AVENUE INTERCHANGE CONNECTIONS



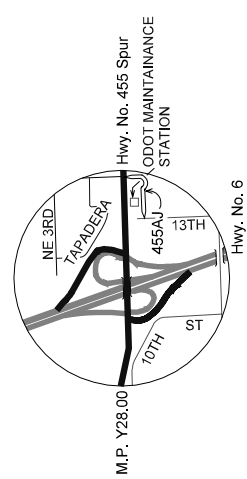
#### CONNECTION No. 1 (455AF)

 Hwy. No. 455 Spur  
1C27.95  
OLD OREGON TRAIL HWY. No. 6 (M.P. 376.98)  
Total Length 0.30 Miles


#### CONNECTION No. 4 (455AI)

 Hwy. No. 455 Spur  
4C28.17  
OLD OREGON TRAIL HWY. No. 6 (M.P. 376.43)  
Total Length 0.35 Miles

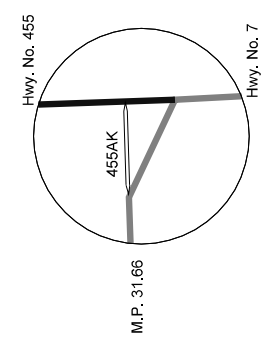
### SOUTH ONTARIO FRONTAGE RD.



#### FRONTAGE RD. No. 1 (455AJ)

 S.E. 13th St. (Co. Back)  
ODOT Maintenance Station  
Hwy. No. 455 Spur  
Y28.00  
Total Length 0.13 Miles

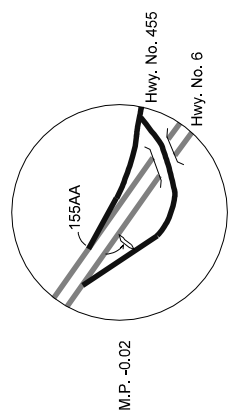
### CENTRAL OREGON HWY. CONNECTION




#### CONNECTION No. 1 (455AK)

 OLD FERRY-ONTARIO HWY. No. 455  
CENTRAL OREGON HWY. No. 7 (M.P. 258.12)  
Total Length 0.17 Miles

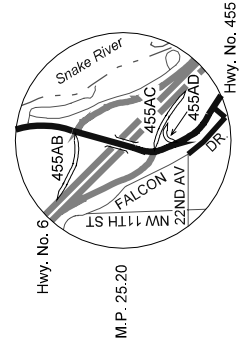
### OLDS FERRY INTERCHANGE CONNECTIONS




#### CONNECTION No. 1 (455AA)

 OLD FERRY-ONTARIO HWY. No. 455  
1C0.14  
OLD OREGON TRAIL HWY. No. 6 (M.P. 356.11)  
Total Length 0.12 Miles


### NORTH ONTARIO INTERCHANGE CONNECTIONS




#### CONNECTION No. 1 (455AB)

 OLD FERRY-ONTARIO HWY. No. 455  
Leg. to OLD FERRY-ONTARIO HWY. No. 455  
OLD OREGON TRAIL HWY. No. 6 (M.P. (2)374.29)  
Total Length 0.19 Miles

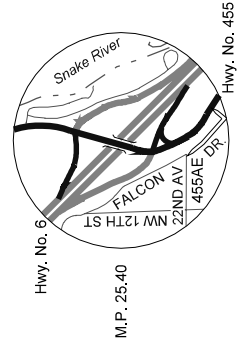
#### CONNECTION No. 2 (455AC)

 OLD FERRY-ONTARIO HWY. No. 455  
455AD Conn. (M.P. 3C25.34)  
City Limits  
Dark Creek Br. #00733  
OLD OREGON TRAIL HWY. No. 6 (M.P. 374.78)  
Total Length 0.21 Miles


#### CONNECTION No. 3 (455AD)

 OLD FERRY-ONTARIO HWY. No. 455  
455AC Conn. (M.P. 2C25.29)  
Total Length 0.04 Miles


### NORTH ONTARIO FRONTAGE RD.



#### FRONTAGE RD. No. 1 (455AE)

 OLD FERRY-ONTARIO HWY. No. 455  
N.W. 20th Ave. (Co.)  
Falcon Rd. (Co.)  
Total Length 0.39 Miles

# OLDS FERRY-ONTARIO HIGHWAY No. 455

Example:  08  
\* Indicates a Highway with a Functional Classification Code of 08. Not a National Hwy. System Highway.

FUNCTIONAL CLASSIFICATION SYSTEM

URBAN FUNCTIONAL SYSTEM

16 Minor Arterial  
17 Collector  
19 Local


11 Interstate  
12 Other Freeways and Expressways  
14 Other Principal Arterials

RURAL FUNCTIONAL SYSTEM

07 Major Collector  
08 Minor Collector  
09 Local

01 Interstate System  
02 Other Principal Arterial  
06 Minor Arterial

NHS  
National Highway System

Example:  NHS/11  
\* Indicates a National Hwy. System Highway with a Functional Classification Code of 11.

