The same information displayed on the Straightline Charts is updated monthly and available in tabular form on ODOT's Internet site. Use the Highway Inventory Summary report for more detailed information.
HTTP://WWW.Oregon.gov/ODOT/TD/TDATA/Pages/otms/OTMS_Highway_Reports.aspx
NOTE: Milepoints on Straightline Chart are not to scale.

Region 3 District 8

PACIFIC HIGHWAY No. 1

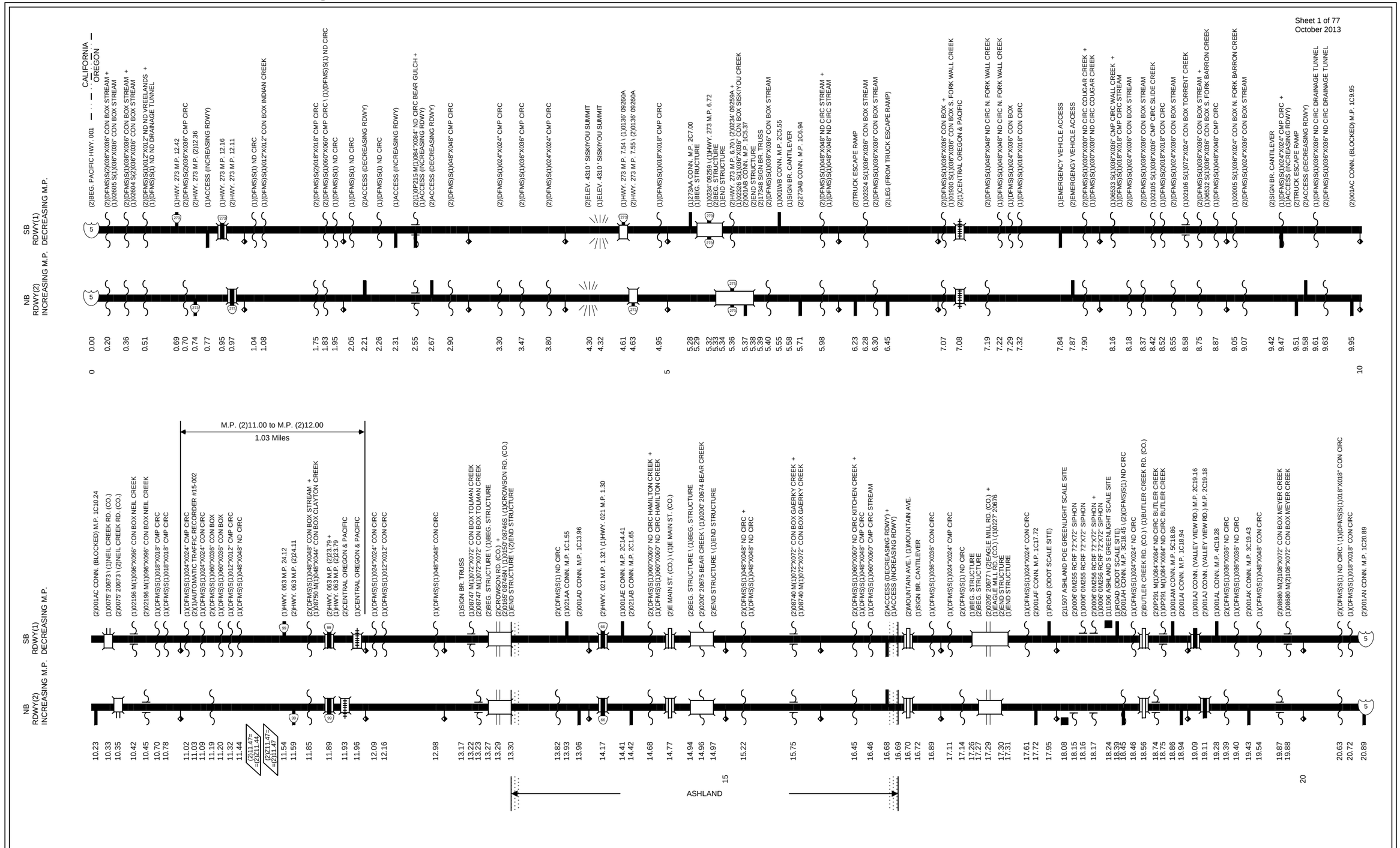

The same information displayed on the Straightline Charts is updated monthly and available in tabular form on ODOT's Internet site. Use the Highway Inventory Summary report for more detailed information.
HTTP://WWW.Oregon.gov/ODOT/TD/TDATA/Pages/otms/OTMS_Highway_Reports.aspx
NOTE: Milepoints on Straightline Chart are not to scale.

Region 3 District 8

PACIFIC HIGHWAY No. 1

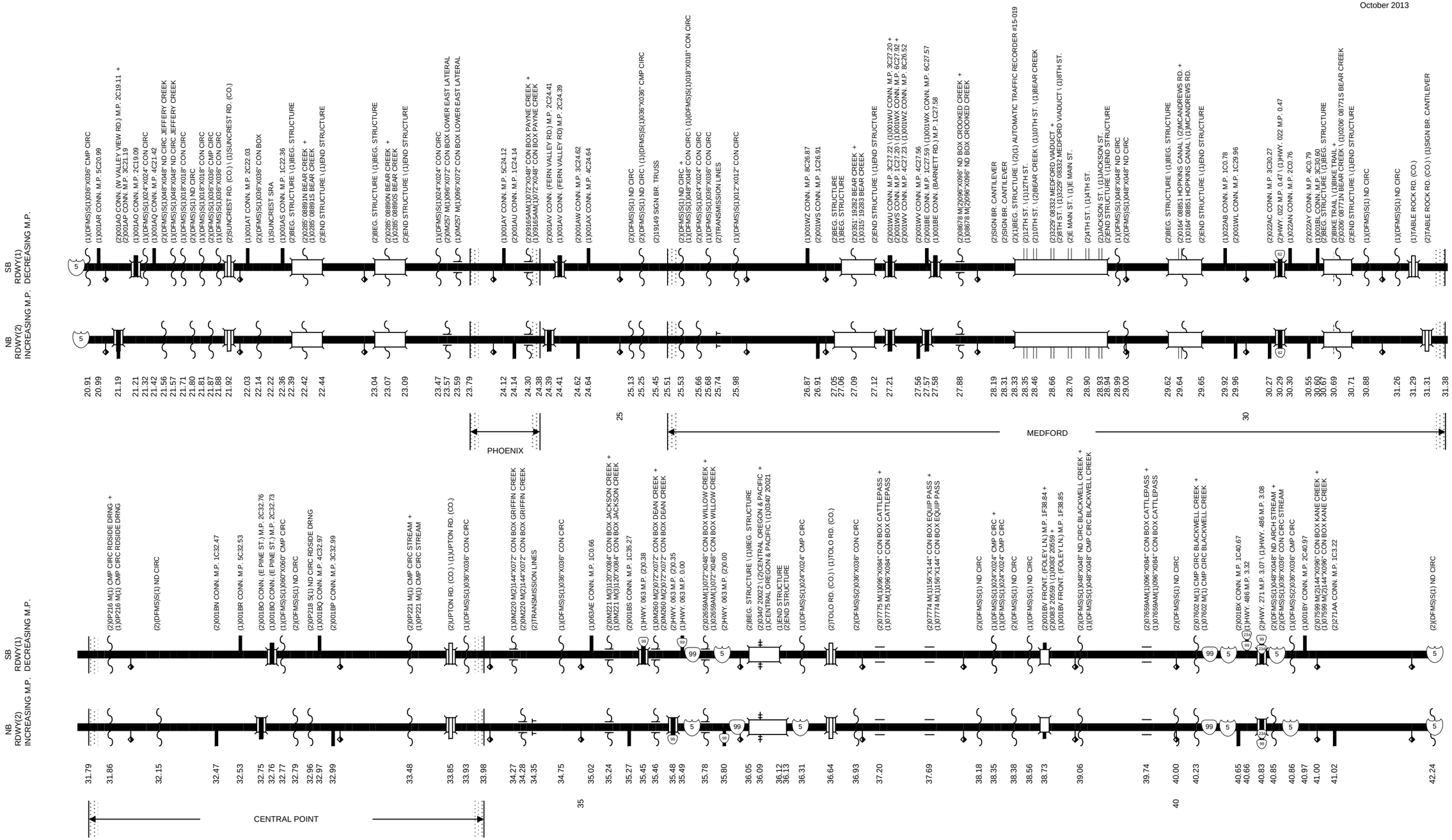

This product is for informational purposes only and may not be suitable for legal, engineering, or surveying purposes. This information is provided with the understanding that conclusions drawn from such information are the responsibility of the user.

The same information displayed on the Straightline Charts is updated monthly and available in tabular form on ODOT's Internet site. Use the Highway Inventory Summary report for more detailed information.
HTTP://WWW.Oregon.gov/ODOT/TD/TDATA/Pages/otms/OTMS_Highway_Reports.aspx
NOTE: Milepoints on Straightline Chart are not to scale.

Region 3 District 8

PACIFIC HIGHWAY No. 1

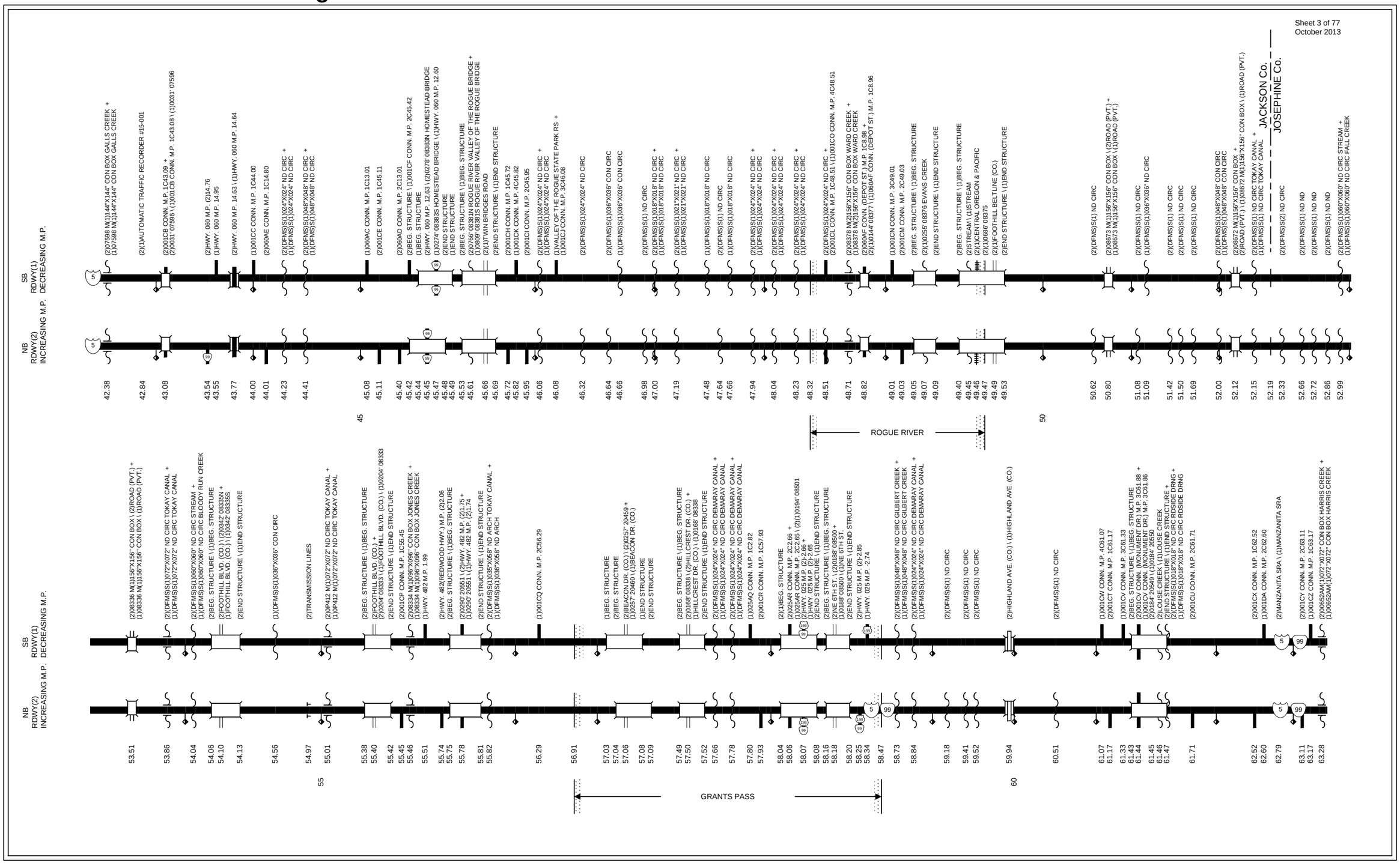

This product is for informational purposes only and may not be suitable for legal, engineering, or surveying purposes. This information is provided with the understanding that conclusions drawn from such information are the responsibility of the user.

The same information displayed on the Straightline Charts is updated monthly and available in tabular form on ODOT's Internet site. Use the Highway Inventory Summary report for more detailed information.
HTTP://WWW.Oregon.gov/ODOT/TD/TDATA/Pages/otms/OTMS_Highway_Reports.aspx
NOTE: Milepoints on Straightline Chart are not to scale.

Region 3 District 8 / District 7

PACIFIC HIGHWAY No. 1

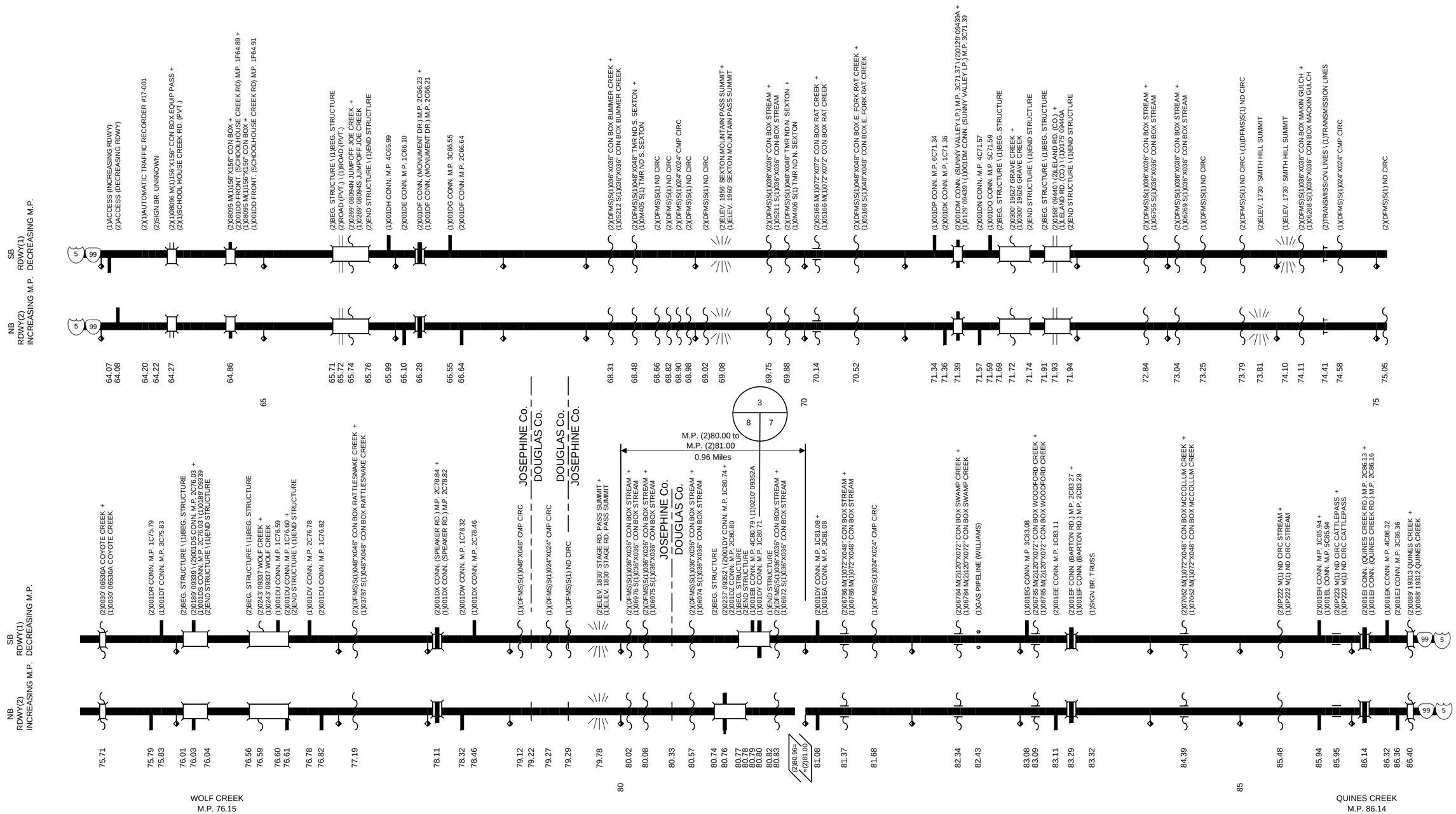

This product is for informational purposes only and may not be suitable for legal, engineering, or surveying purposes. This information is provided with the understanding that conclusions drawn from such information are the responsibility of the user.

Produced by Transportation Development Division / Road Inventory and Classification Services (503)986-3154

The same information displayed on the Straightline Charts is updated monthly and available in tabular form on ODOT's Internet site. Use the Highway Inventory Summary report for more detailed information.
HTTP://WWW.Oregon.gov/ODOT/TD/TDATA/Pages/otms/OTMS_Highway_Reports.aspx
NOTE: Milepoints on Straightline Chart are not to scale.

Region 3 District 7

PACIFIC HIGHWAY No. 1

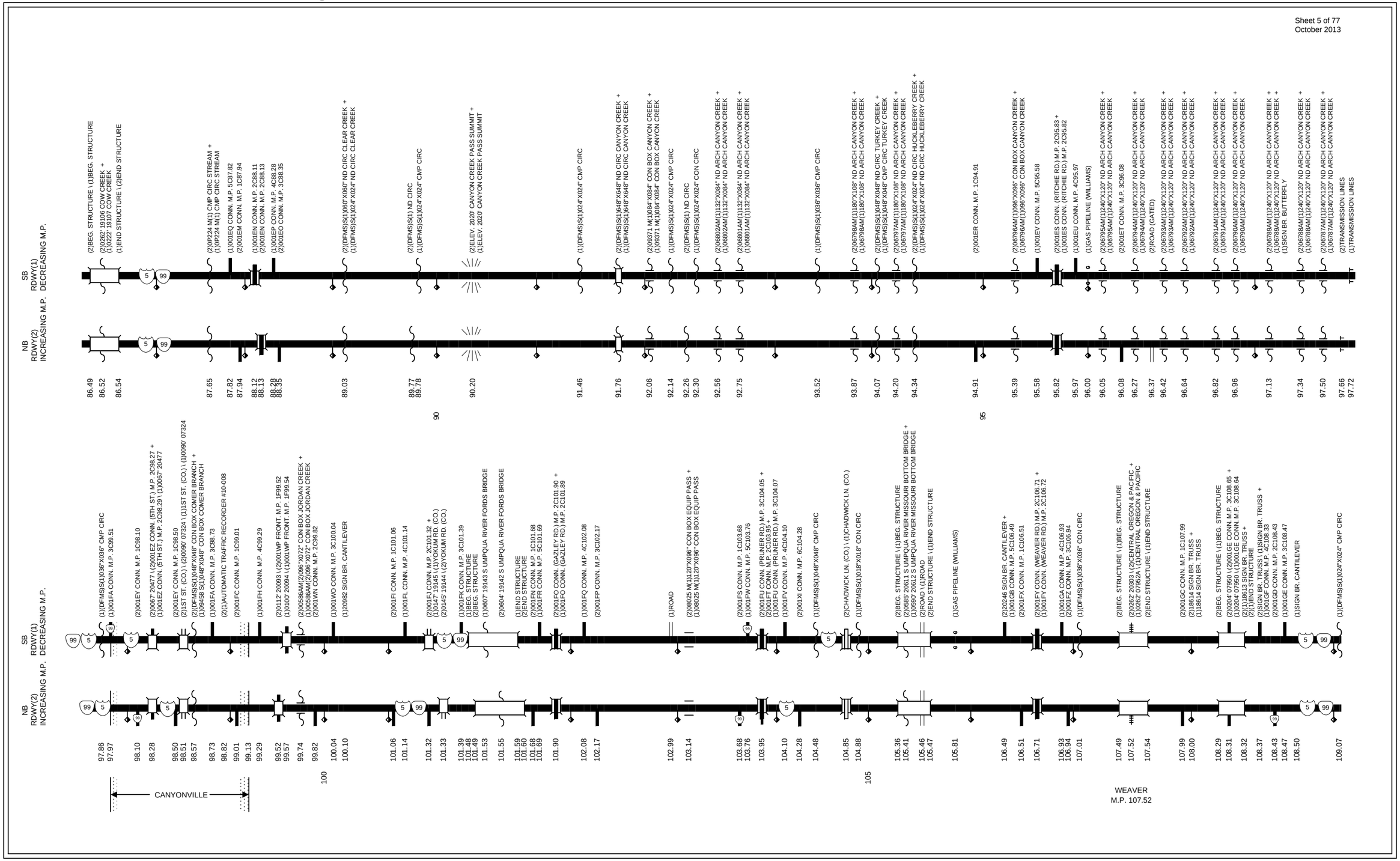

This product is for informational purposes only and may not be suitable for legal, engineering, or surveying purposes. This information is provided with the understanding that conclusions drawn from such information are the responsibility of the user.

Produced by Transportation Development Division / Road Inventory and Classification Services (503)986-3154

The same information displayed on the Straightline Charts is updated monthly and available in tabular form on ODOT's Internet site. Use the Highway Inventory Summary report for more detailed information.
HTTP://WWW.Oregon.gov/ODOT/TD/TDATA/Pages/otms/OTMS_Highway_Reports.aspx
NOTE: Milepoints on Straightline Chart are not to scale.

Region 3 District 7

PACIFIC HIGHWAY No. 1

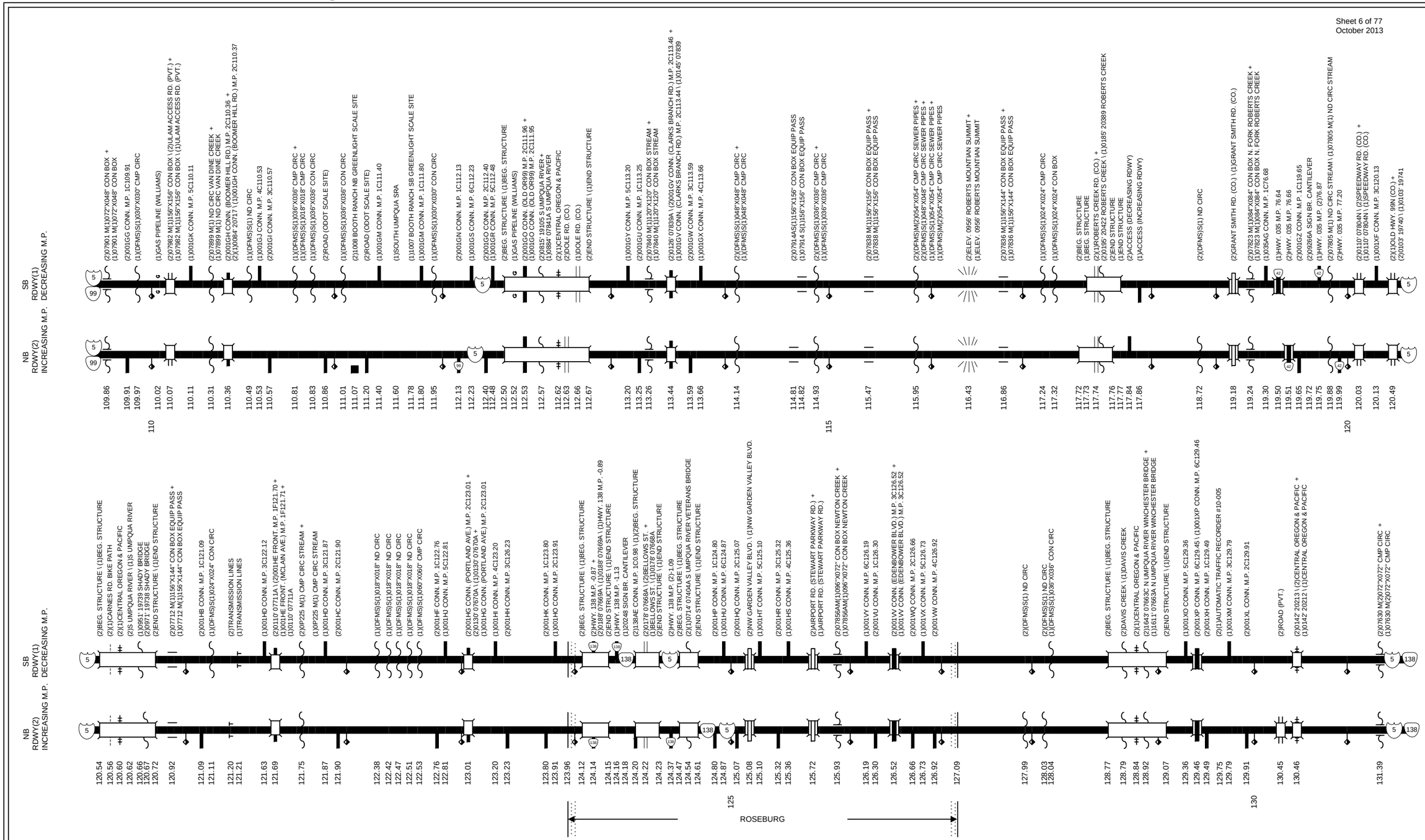

This product is for informational purposes only and may not be suitable for legal, engineering, or surveying purposes. This information is provided with the understanding that conclusions drawn from such information are the responsibility of the user.

The same information displayed on the Straightline Charts is updated monthly and available in tabular form on ODOT's Internet site. Use the Highway Inventory Summary report for more detailed information.
HTTP://WWW.Oregon.gov/ODOT/TD/TDATA/Pages/otms/OTMS_Highway_Reports.aspx
NOTE: Milepoints on Straightline Chart are not to scale.

Region 3 District 7

PACIFIC HIGHWAY No. 1

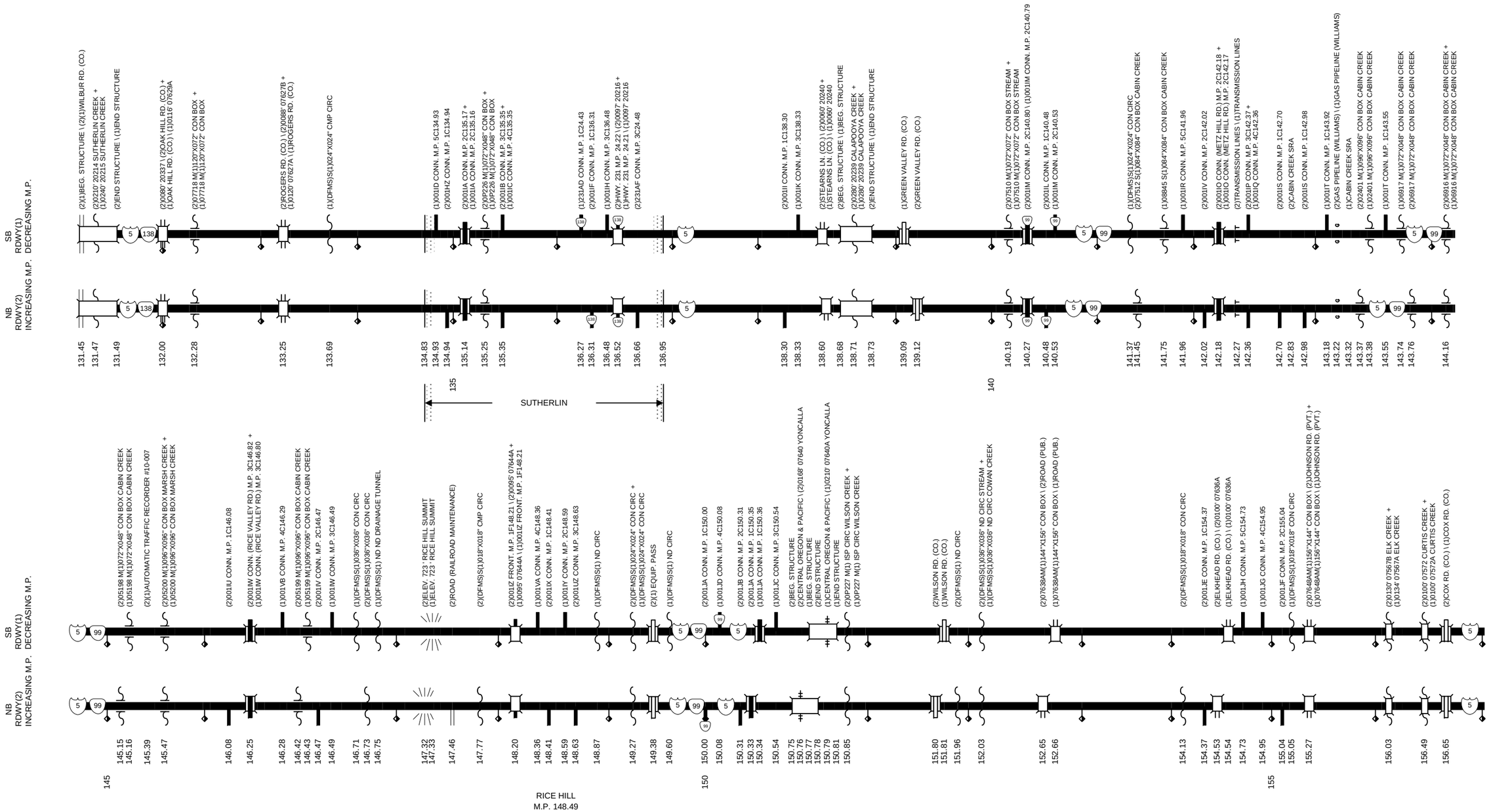

This product is for informational purposes only and may not be suitable for legal, engineering, or surveying purposes. This information is provided with the understanding that conclusions drawn from such information are the responsibility of the user.

The same information displayed on the Straightline Charts is updated monthly and available in tabular form on ODOT's Internet site. Use the Highway Inventory Summary report for more detailed information.
HTTP://WWW.Oregon.gov/ODOT/TD/TDATA/Pages/otms/OTMS_Highway_Reports.aspx
NOTE: Milepoints on Straightline Chart are not to scale.

Region 3 District 7 / Region 2 District 5

PACIFIC HIGHWAY No. 1



This product is for informational purposes only and may not be suitable for legal, engineering, or surveying purposes. This information is provided with the understanding that conclusions drawn from such information are the responsibility of the user.

Produced by Transportation Development Division / Road Inventory and Classification Services (503)986-3154

The same information displayed on the Straightline Charts is updated monthly and available in tabular form on ODOT's Internet site. Use the Highway Inventory Summary report for more detailed information.
HTTP://WWW.Oregon.gov/ODOT/TD/TDATA/Pages/otms/OTMS_Highway_Reports.aspx
NOTE: Milepoints on Straightline Chart are not to scale.

Region 2 District 5

PACIFIC HIGHWAY No. 1

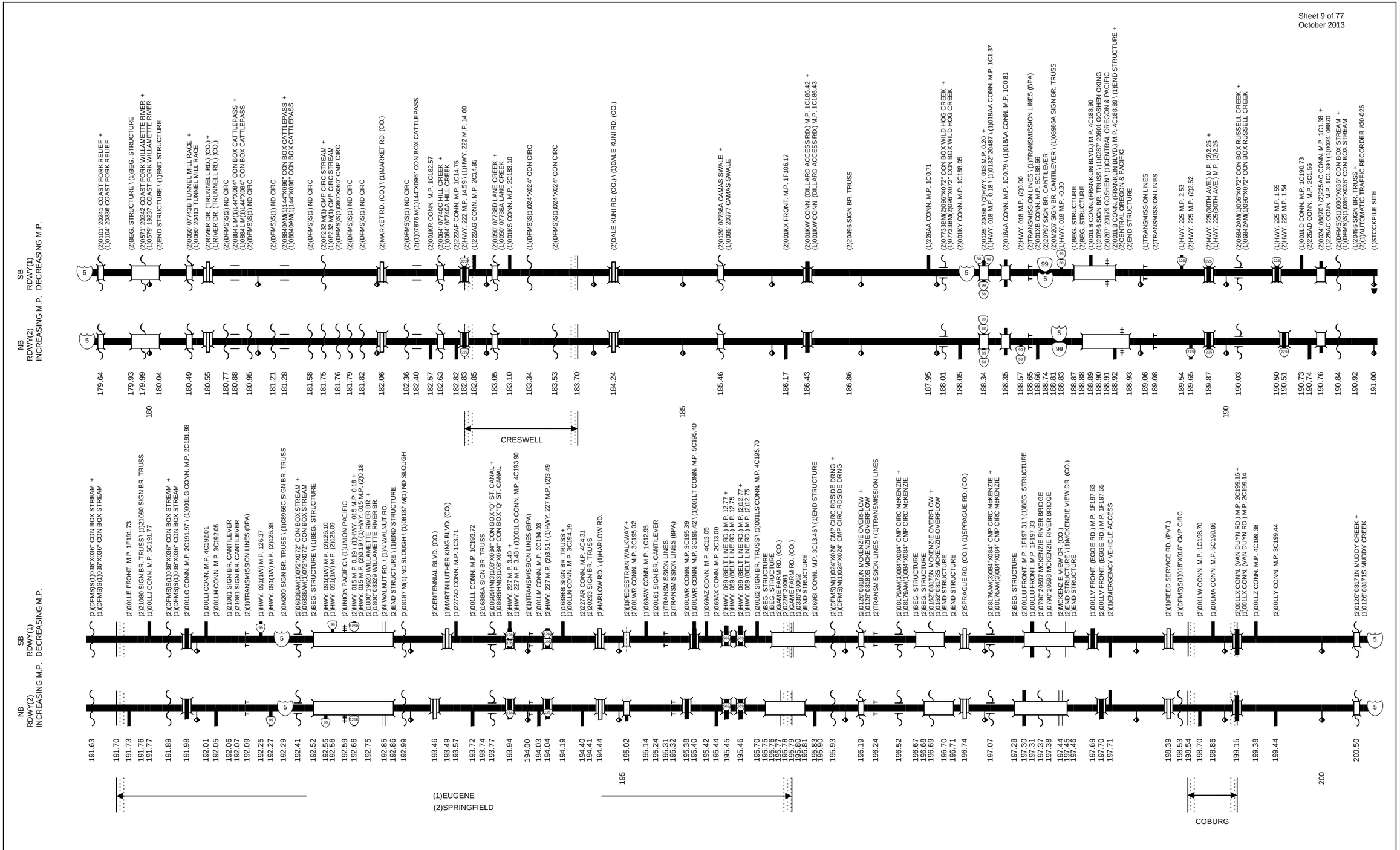

This product is for informational purposes only and may not be suitable for legal, engineering, or surveying purposes. This information is provided with the understanding that conclusions drawn from such information are the responsibility of the user.

The same information displayed on the Straightline Charts is updated monthly and available in tabular form on ODOT's Internet site. Use the Highway Inventory Summary report for more detailed information.
HTTP://WWW.Oregon.gov/ODOT/TD/TDATA/Pages/otms/OTMS_Highway_Reports.aspx
NOTE: Milepoints on Straightline Chart are not to scale.

Region 2 District 5 / District 4

PACIFIC HIGHWAY No. 1

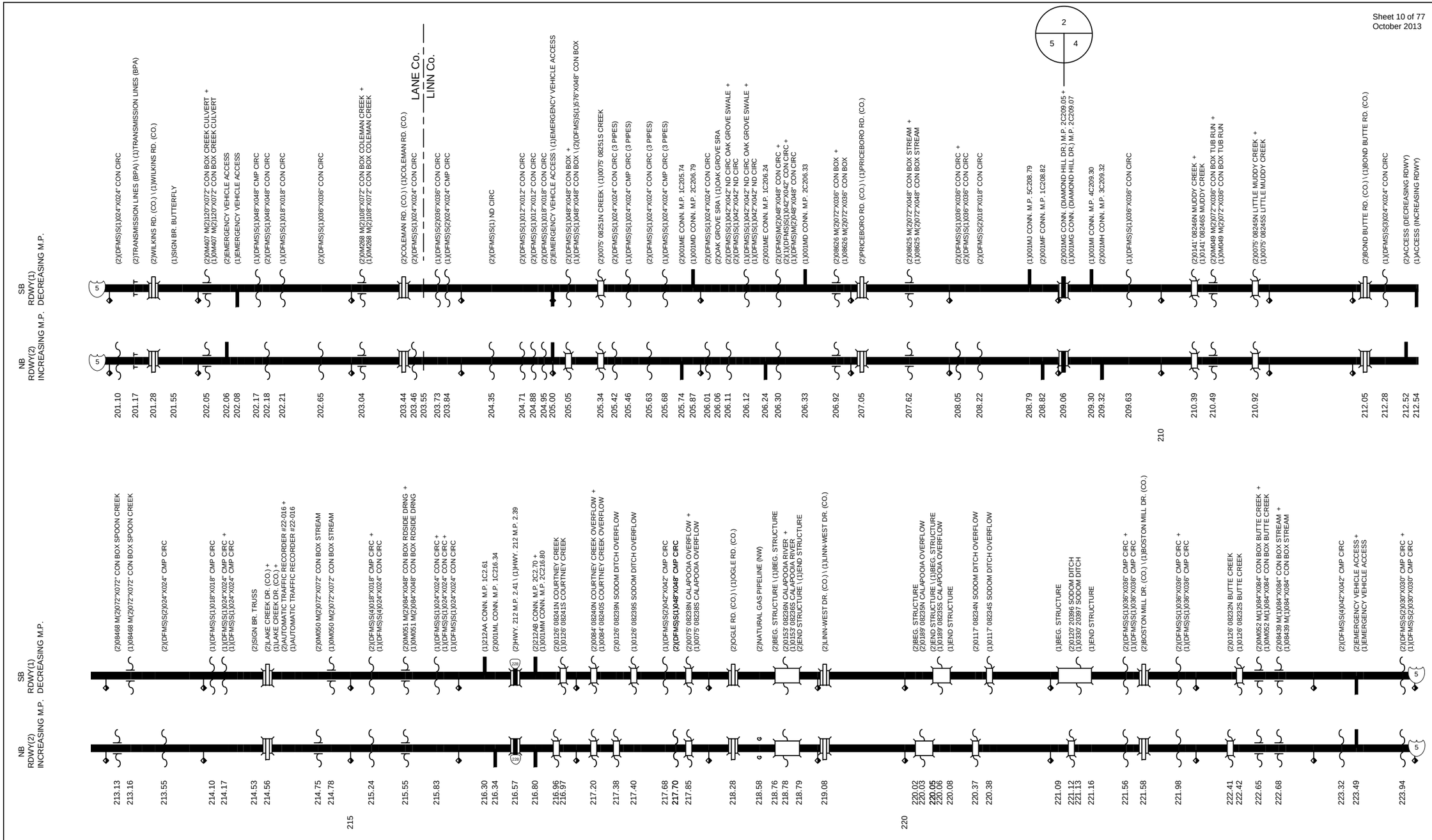

This product is for informational purposes only and may not be suitable for legal, engineering, or surveying purposes. This information is provided with the understanding that conclusions drawn from such information are the responsibility of the user.

The same information displayed on the Straightline Charts is updated monthly and available in tabular form on ODOT's Internet site. Use the Highway Inventory Summary report for more detailed information.
HTTP://WWW.Oregon.gov/ODOT/TD/TDATA/Pages/otms/OTMS_Highway_Reports.aspx
NOTE: Milepoints on Straightline Chart are not to scale.

Region 2 District 4

PACIFIC HIGHWAY No. 1



This product is for informational purposes only and may not be suitable for legal, engineering, or surveying purposes. This information is provided with the understanding that conclusions drawn from such information are the responsibility of the user.

Produced by Transportation Development Division / Road Inventory and Classification Services (503)986-3154

The same information displayed on the Straightline Charts is updated monthly and available in tabular form on ODOT's Internet site. Use the Highway Inventory Summary report for more detailed information.
HTTP://WWW.Oregon.gov/ODOT/TD/TDATA/Pages/otms/OTMS_Highway_Reports.aspx
NOTE: Milepoints on Straightline Chart are not to scale.

Region 2 District 4 / District 3

PACIFIC HIGHWAY No. 1

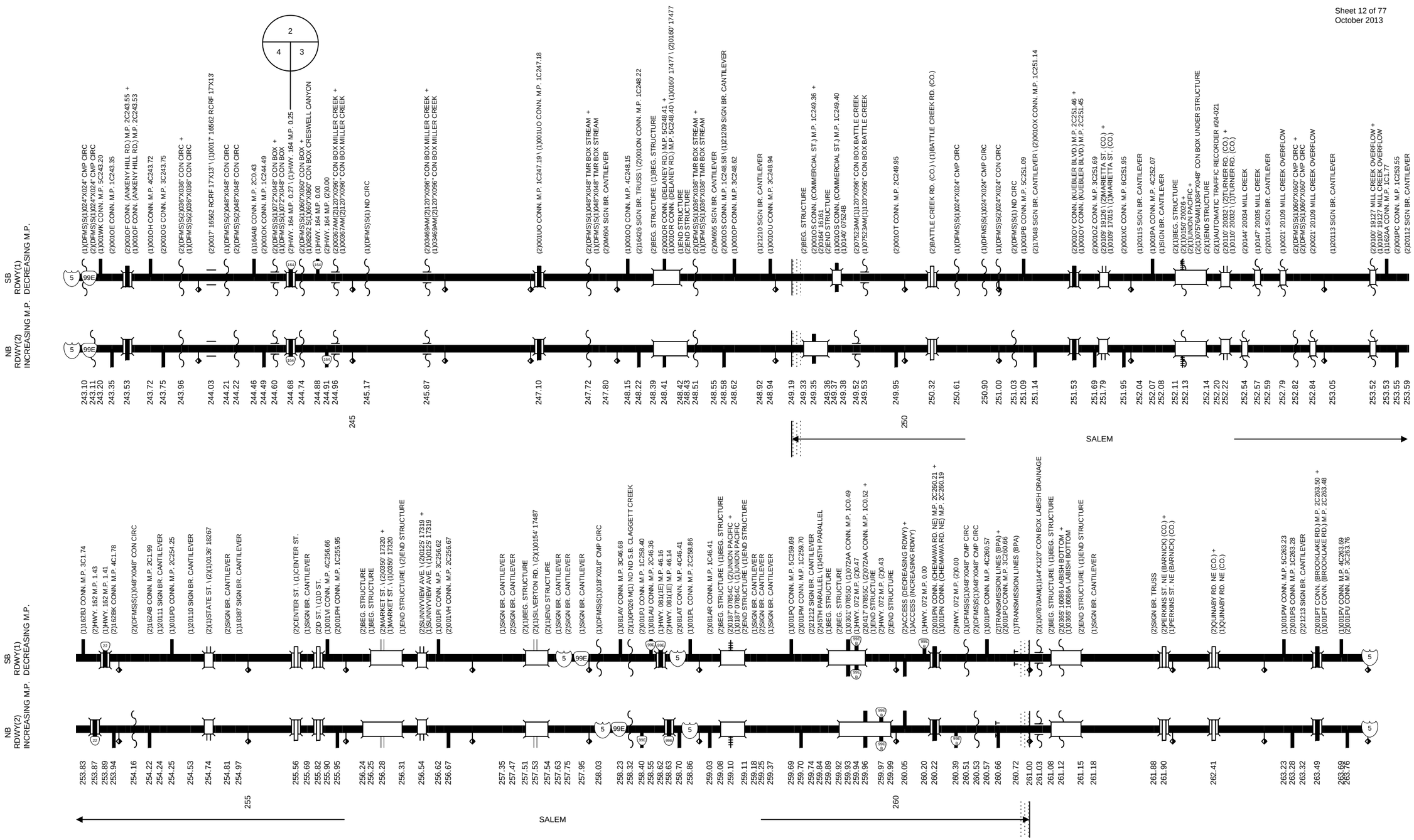

This product is for informational purposes only and may not be suitable for legal, engineering, or surveying purposes. This information is provided with the understanding that conclusions drawn from such information are the responsibility of the user.

The same information displayed on the Straightline Charts is updated monthly and available in tabular form on ODOT's Internet site. Use the Highway Inventory Summary report for more detailed information.
HTTP://WWW.Oregon.gov/ODOT/TD/TDATA/Pages/otms/OTMS_Highway_Reports.aspx
NOTE: Milepoints on Straightline Chart are not to scale.

Region 2 District 3 / Region 1 District 2B

PACIFIC HIGHWAY No. 1

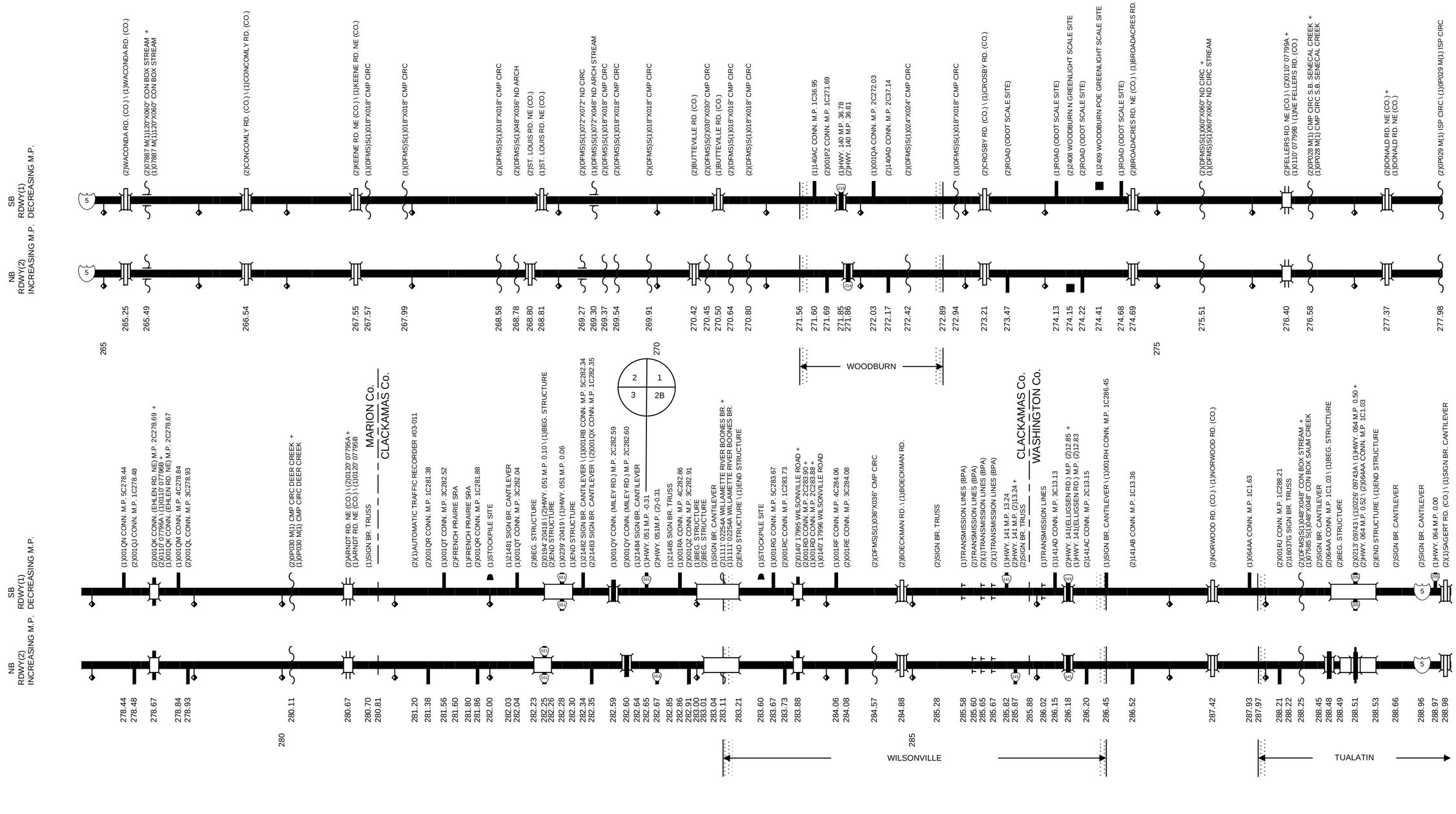

This product is for informational purposes only and may not be suitable for legal, engineering, or surveying purposes. This information is provided with the understanding that conclusions drawn from such information are the responsibility of the user.

The same information displayed on the Straightline Charts is updated monthly and available in tabular form on ODOT's Internet site. Use the Highway Inventory Summary report for more detailed information.
HTTP://WWW.Oregon.gov/ODOT/TD/TDATA/Pages/otms/OTMS_Highway_Reports.aspx
NOTE: Milepoints on Straightline Chart are not to scale.

Region 1 District 2B

PACIFIC HIGHWAY No. 1

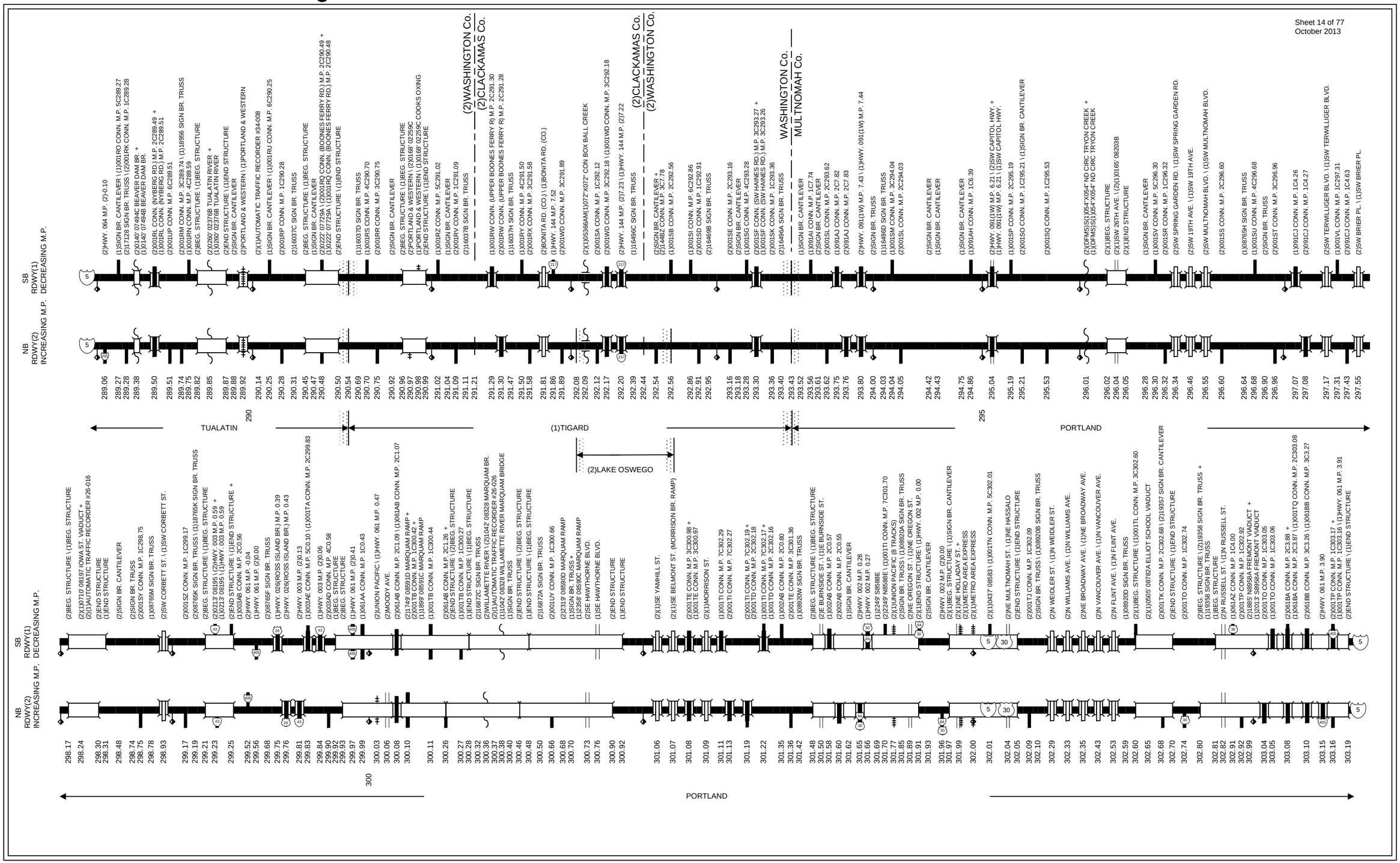

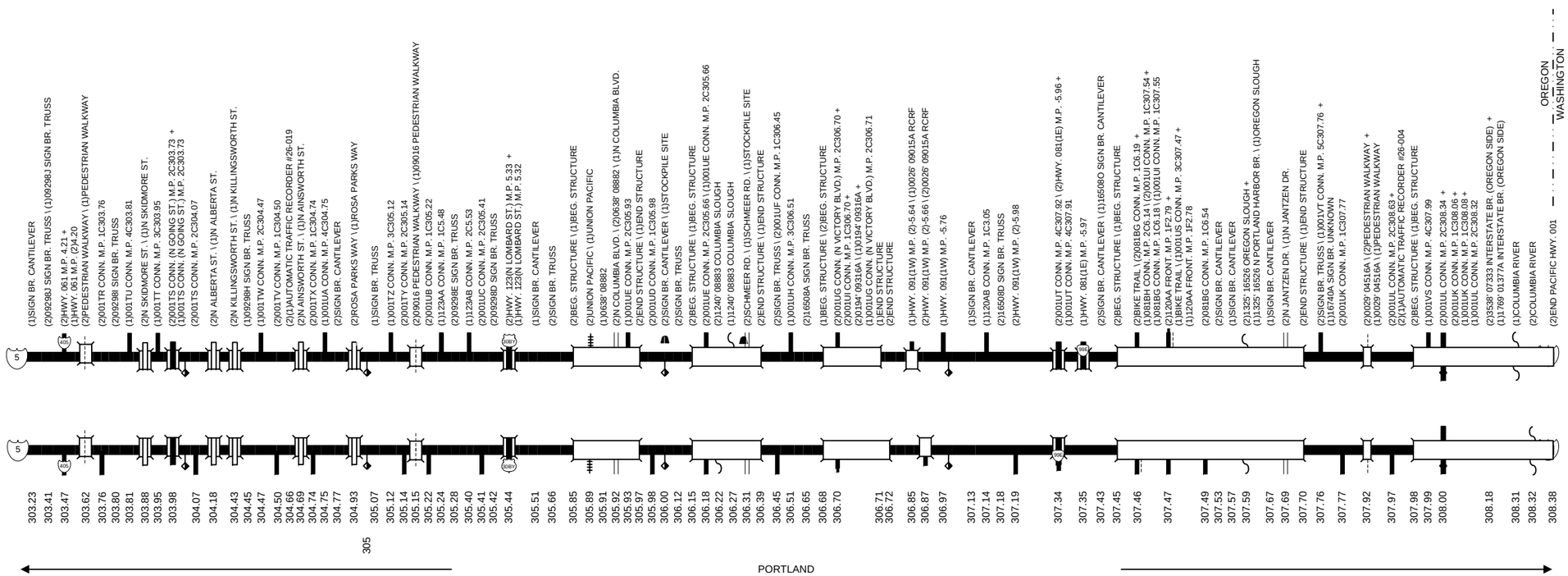
SB RDWY(1) DECREASING M.P.
NB RDWY(2) INCREASING M.P.
(1)SIGN BR. CANTILEVER
(2)092980 SIGN BR. TRUSS \ (1)092980 SIGN BR. TRUSS
(2)HWY: 061 M.P. 4.21 +
(1)HWY: 061 M.P. (2)4.20
(2)PEDESTRIAN WALKWAY \ (1)PEDESTRIAN WALKWAY
(2)001TR CONN. M.P. 1C303.76
(2)092981 SIGN BR. TRUSS
(1)001TU CONN. M.P. 4C303.81
(2)N SKIDMORE ST. \ (1)N SKIDMORE ST.
(1)001TT CONN. M.P. 3C303.95
(2)001TS CONN. (N GOING ST.) M.P. 2C303.73 +
(1)001TS CONN. (N GOING ST.) M.P. 2C303.73
(2)001TS CONN. M.P. 2C304.07
(2)N ALBERTA ST. \ (1)N ALBERTA ST.
(2)N KILLINGSWORTH ST. \ (1)N KILLINGSWORTH ST.
(1)092984 SIGN BR. TRUSS
(1)001TW CONN. M.P. 2C304.47
(2)001TV CONN. M.P. 1C304.50
(2)(1)AUTOMATIC TRAFFIC RECORDER #26-019
(2)N AINSWORTH ST. \ (1)N AINSWORTH ST.
(2)001TX CONN. M.P. 1C304.74
(1)001UA CONN. M.P. 4C304.75
(2)SIGN BR. CANTILEVER
(2)ROSA PARKS WAY \ (1)ROSA PARKS WAY
(1)SIGN BR. TRUSS
(1)001TZ CONN. M.P. 3C305.12
(2)001TY CONN. M.P. 2C305.14
(2)09016 PEDESTRIAN WALKWAY \ (1)09016 PEDESTRIAN WALKWAY
(2)001UB CONN. M.P. 1C305.22
(1)123AA CONN. M.P. 1C5.48
(2)09298E SIGN BR. TRUSS
(1)123AB CONN. M.P. 2C5.53
(2)001UC CONN. M.P. 2C305.41
(2)09298D SIGN BR. TRUSS
(2)HWY: 123(N LOMBARD ST.) M.P. 5.33 +
(1)HWY: 123(N LOMBARD ST.) M.P. 5.32
(1)SIGN BR. CANTILEVER
(2)SIGN BR. TRUSS
(2)BEG. STRUCTURE \ (1)BEG. STRUCTURE
(2)UNION PACIFIC \ (1)UNION PACIFIC
(1)0638' 08882
(2)N COLUMBIA BLVD. \ (2)0638' 08882 \ (1)N COLUMBIA BLVD.
(1)001UE CONN. M.P. 2C305.93
(2)END STRUCTURE \ (1)END STRUCTURE
(2)001UD CONN. M.P. 1C305.98
(2)SIGN BR. CANTILEVER \ (1)STOCKPILE SITE
(2)SIGN BR. TRUSS
(2)BEG. STRUCTURE \ (1)BEG. STRUCTURE
(2)001UE CONN. M.P. 2C305.66 \ (1)001UE CONN. M.P. 2C305.66
(2)1240' 08883 COLUMBIA SLOUGH
(1)1240' 08883 COLUMBIA SLOUGH
(2)SCHMEER RD. \ (1)SCHMEER RD. \ (1)STOCKPILE SITE
(2)END STRUCTURE \ (1)END STRUCTURE
(2)SIGN BR. TRUSS \ (2)001UF CONN. M.P. 1C306.45
(1)001UH CONN. M.P. 3C306.51
(2)16508A SIGN BR. TRUSS
(1)BEG. STRUCTURE \ (2)BEG. STRUCTURE
(2)001UG CONN. (N VICTORY BLVD.) M.P. 2C306.70 +
(2)001UI CONN. M.P. 1C306.70 +
(1)001UG CONN. (N VICTORY BLVD.) M.P. 2C306.71
(1)END STRUCTURE
(2)END STRUCTURE
(1)HWY: 091(1W) M.P. (2)-5.64 \ (1)0026' 09015A RCRF
(2)HWY: 091(1W) M.P. (2)-5.66 \ (2)0026' 09015A RCRF
(1)HWY: 091(1W) M.P. -5.76
(1)SIGN BR. CANTILEVER
(1)120AB CONN. M.P. 1C3.05
(2)16508D SIGN BR. TRUSS
(2)HWY: 091(1W) M.P. (2)-5.98
(2)001UT CONN. M.P. 4C307.92 \ (2)HWY: 081(1E) M.P. -5.96 +
(1)001UT CONN. M.P. 4C307.91
(1)HWY: 081(1E) M.P. -5.97
(2)SIGN BR. CANTILEVER \ (1)16508O SIGN BR. CANTILEVER
(2)BEG. STRUCTURE \ (1)BEG. STRUCTURE
(2)BIKE TRAIL \ (2)081BG CONN. M.P. 1C6.19 +
(1)081BH CONN. M.P. 2C6.14 \ (2)001UI CONN. M.P. 1C307.54 +
(1)081BG CONN. M.P. 1C6.18 \ (1)001UI CONN. M.P. 1C307.55
(2)120AA FRONT. M.P. 1F2.79 +
(1)BIKE TRAIL \ (1)001US CONN. M.P. 3C307.47 +
(1)120AA FRONT. M.P. 1F2.78
(2)081BG CONN. M.P. 1C6.54
(2)SIGN BR. CANTILEVER
(1)SIGN BR. CANTILEVER
(2)1325' 16526 OREGON SLOUGH +
(1)1325' 16526 N PORTLAND HARBOR BR. \ (1)OREGON SLOUGH
(1)SIGN BR. CANTILEVER
(2)N JANTZEN DR. \ (1)N JANTZEN DR.
(2)END STRUCTURE \ (1)END STRUCTURE
(2)SIGN BR. TRUSS \ (1)001VT CONN. M.P. 5C307.76 +
(1)16740A SIGN BR. UNKNOWN
(2)001UK CONN. M.P. 1C307.77
(2)0029' 04516A \ (2)PEDESTRIAN WALKWAY +
(1)0029' 04516A \ (1)PEDESTRIAN WALKWAY
(2)001UL CONN. M.P. 2C309.63 +
(2)(1)AUTOMATIC TRAFFIC RECORDER #26-004
(2)BEG. STRUCTURE \ (1)BEG. STRUCTURE
(1)001VS CONN. M.P. 4C307.99
(2)001UL CONN. M.P. 2C308.34 +
(2)001UK CONN. M.P. 1C308.06 +
(1)001UK CONN. M.P. 1C308.08 +
(1)001UL CONN. M.P. 2C308.32
(23538' 07333 INTERSTATE BR. (OREGON SIDE) +
(11769' 01377A INTERSTATE BR. (OREGON SIDE)
(1)COLUMBIA RIVER
(2)COLUMBIA RIVER
(2)END PACIFIC HWY. 001
OREGON
WASHINGTON
303.23 303.41 303.47 303.62 303.76 303.80 303.81 303.88 303.95 303.98 304.07 304.18 304.43 304.45 304.47 304.50 304.66 304.69 304.74 304.75 304.77 304.93 305 305.07 305.12 305.14 305.15 305.22 305.24 305.28 305.40 305.41 305.42 305.44 305.51 305.66 305.85 305.89 305.91 305.92 305.93 305.97 305.98 306.00 306.12 306.15 306.18 306.22 306.27 306.31 306.39 306.45 306.51 306.65 306.68 306.70 306.71 306.72 306.85 306.87 306.97 307.13 307.14 307.18 307.19 307.34 307.35 307.43 307.45 307.46 307.47 307.49 307.53 307.57 307.59 307.67 307.69 307.70 307.76 307.77 307.92 307.97 307.98 307.99 308.00 308.18 308.31 308.32 308.38
PORTLAND

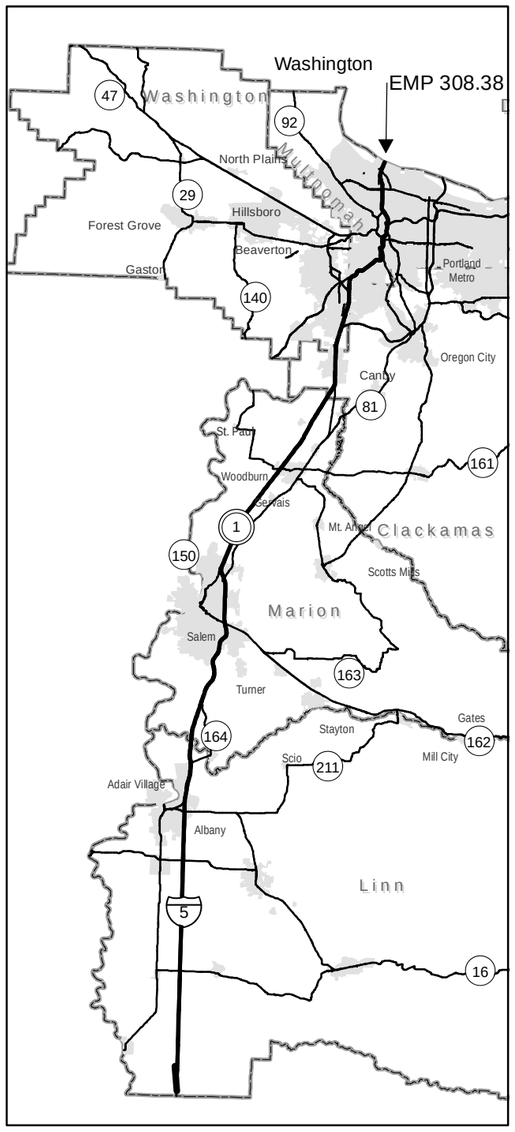

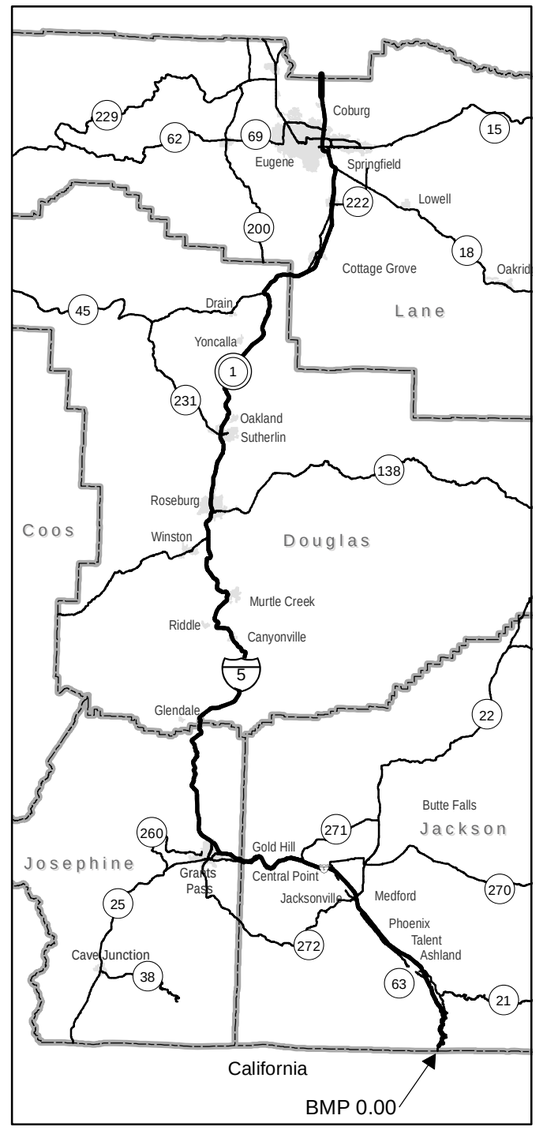

Legend

- Hwy 1 North
- State Highways N
- City Limit N
- County Boundries N

Interstate, US Route, State Route Markers

State Highways

0 5 10 20 Miles

Legend

- Hwy 1 South
- State Highways S
- City Limits S
- County Boundries S

The same information displayed on the Straightline Charts is updated monthly and available in tabular form on ODOT's Internet site. Use the Highway Inventory Summary report for more detailed information.
http://www.oregon.gov/ODOT/TD/TDATA/Pages/otms/OTMS_Highway_Reports.aspx.
NOTE: Milepoints on Straightline Chart are not to scale.

Note:
Jurisdiction of intersecting local roads as of:

Jackson County	2012
Josephine County	2012
Douglas County	2013
Lane County	2013
Linn County	2010
Marion County	2012
Clackamas County	2011
Washington County	2012
Multnomah County	2012

This product is for informational purposes only and may not be suitable for legal, engineering, or surveying purposes. This information is provided with the understanding that conclusions drawn from such information are the responsibility of the user.

PACIFIC HIGHWAY No. 1

The same information displayed on the Straightline Charts is updated monthly and available in tabular form on ODOT's Internet site. Use the Highway Inventory Summary report for more detailed information.
HTTP://WWW.Oregon.gov/ODOT/TD/TDATA/OTMS/OTMS_Highway_Reports.shtml
NOTE: Milepoints on Straightline Chart are not to scale.

Sheet 17 of 77
February 2014

GREEN SPRINGS CONNECTIONS

Hwy001_005

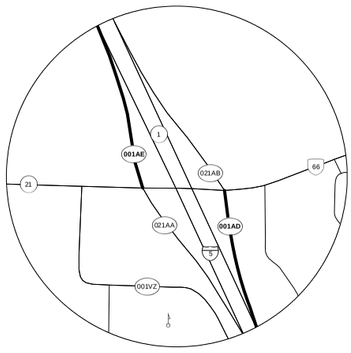

CONNECTION No. 1 (001AD)

13.96	HWY. 001 M.P. (2)13.96
14.12	LEG (TO HWY. 021)
14.15	HWY. 021 M.P. 1.38

Total Length 0.19 Miles

CONNECTION No. 2 (001AE)

14.41	HWY. 001 M.P. 14.41
14.59	LEG (TO HWY. 021)
14.62	HWY. 021 M.P. 1.28

Total Length 0.21 Miles

SISKIYOU HIGHWAY CONNECTIONS

hwy001_001.emf

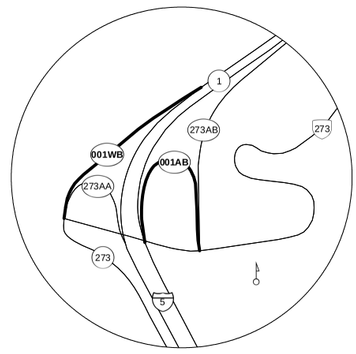

CONNECTION No. 1 (001AB)

5.37	HWY. 001 M.P. (2)5.37
5.61	HWY. 273 M.P. 6.62

Total Length 0.24 Miles

CONNECTION No. 2 (001WB)

5.55	HWY. 001 M.P. 5.55
5.80	HWY. 273 M.P. 6.80

Total Length 0.25 Miles

WASHINGTON ST. FRONTAGE RD.

hwy001_004.emf

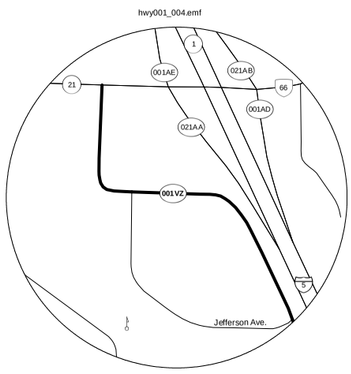

FRONTAGE RD. (001VZ)

13.85	BEG. FRONT. RD.
13.86	E JEFFERSON AVE.
14.15	JEFFERSON AVE.
14.33	HWY. 021 M.P. 1.18

Total Length 0.48 Miles

SISKIYOU S.R.A. CONNECTION NO. 1

hwy001_003

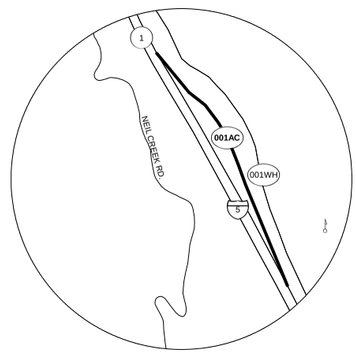

CONNECTION No. 1 (001AC)

9.95	BARRICADE
10.24	BARRICADE

Total Length 0.29 Miles

ASHLAND FRONTAGE RD.

hwy001_006.emf

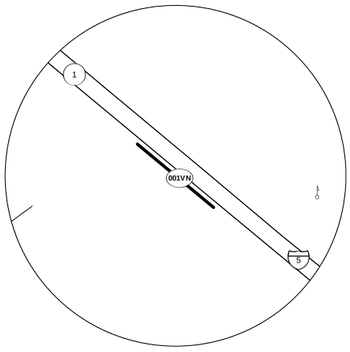

FRONTAGE RD. (001VN)

16.20	BEG. FRONTAGE ROAD
16.31	GATE
16.33	NEPENTHE RD. (PVT.) (AH)

Total Length 0.13 Miles

NEIL CREEK FRONTAGE RD.

hwy001_002.emf

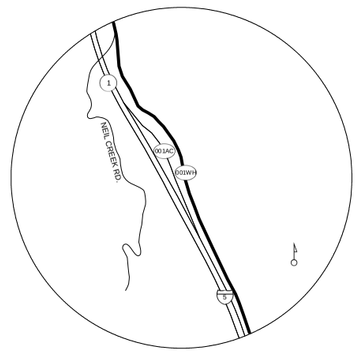

FRONTAGE RD. (001WH)

9.74	BEG. FRONTAGE ROAD + ROAD (PVT.) (BK)
10.25	ROAD
10.42	NEIL CREEK RD. (CO.)

Total Length 0.68 Miles

This product is for informational purposes only and may not be suitable for legal, engineering, or surveying purposes. This information is provided with the understanding that conclusions drawn from such information are the responsibility of the user.

Produced by Transportation Development Division / Road Inventory and Classification Services (503)986-3154

PACIFIC HIGHWAY No. 1

PORT OF ENTRY CONNECTIONS

hwy001_007.emf

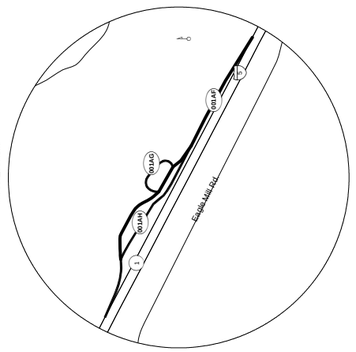

CONNECTION No. 1 (001AF)

17.72	HWY. 001 M.P. (2)17.72
17.94	(DFMS)S(1) ND CIRC
17.99	001AH CONN. M.P. 3C17.99
18.05	001AG CONN. M.P. 2C18.25
18.07	BEG. PARKING AREA
18.11	END PARKING AREA
18.12	001AG CONN. M.P. 2C18.12
18.14	0006' 0M255 RCRF 72"X72" SIPHON \ UTILITY CABLE
18.15	BEG. PARKING AREA
18.16	0006' 0M256 RCRF 72"X72" SIPHON
18.18	BEG. PARKING AREA
18.21	END PARKING AREA
18.25	END PARKING AREA
18.31	001AH CONN. M.P. 3C18.30

Total Length 0.59 Miles

CONNECTION No. 2 (001AG)

18.12	001AF CONN. M.P. 1C18.12
18.25	001AF CONN. M.P. 1C18.05

Total Length 0.13 Miles

CONNECTION No. 3 (001AH)

17.99	001AF CONN. M.P. 1C17.99
18.30	001AF CONN. M.P. 1C18.31
18.45	HWY. 001 M.P. (2)18.45

Total Length 0.46 Miles

N ASHLAND CONNECTIONS

hwy001_006

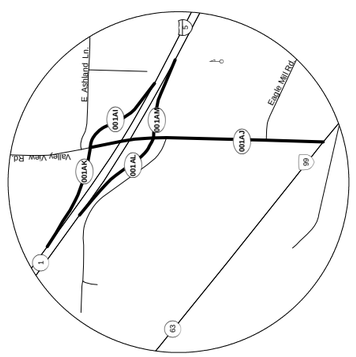

CONNECTION No. 1 (001AI)

18.94	HWY. 001 M.P. (2)18.94
19.17	VALLEY VIEW RD. (CO.) (Rt.) \ 001AJ CONN. M.P. 2C19.26 (Lt.)

Total Length 0.23 Miles

CONNECTION No. 2 (001AJ)

18.67	HWY. 063 M.P. 17.02
18.81	EAGLE MILL RD. (CO.)
19.07	LOWE RD. (CO.)
19.10	001AL CONN. M.P. 4C19.51 (Lt.) + 001AM CONN. M.P. 5C18.65 (Rt.)
19.13	BEG. STRUCTURE
19.16	HWY. 001 M.P. 19.09
19.17	0356' 08693
19.19	HWY. 001 M.P. (2)19.11
19.20	END STRUCTURE
19.26	001AK CONN. M.P. 3C19.16 (Lt.) + 001AI CONN. M.P. 1C19.17 (Rt.)

Total Length 0.59 Miles

CONNECTION No. 3 (001AK)

19.16	001AJ CONN. M.P. 2C19.26 (Lt.) \ VALLEY VIEW RD. (CO.) (Rt.)
19.19	LEG (FROM VALLEY VIEW RD.) (CO.)
19.43	HWY. 001 M.P. (2)19.43

Total Length 0.27 Miles

CONNECTION No. 4 (001AL)

19.28	HWY. 001 M.P. 19.28
19.49	LEG (TO 001AJ CONN.)
19.51	001AJ CONN. M.P. 2C19.10 (VALLEY VIEW RD.)

Total Length 0.23 Miles

CONNECTION No. 5 (001AM)

18.65	001AJ CONN. M.P. 2C19.10 (VALLEY VIEW RD.)
18.67	LEG (FROM 001AJ CONN.)
18.86	HWY. 001 M.P. 18.86

Total Length 0.21 Miles

This product is for informational purposes only and may not be suitable for legal, engineering, or surveying purposes. This information is provided with the understanding that conclusions drawn from such information are the responsibility of the user.

PACIFIC HIGHWAY No. 1

W VALLEY VIEW CONNECTIONS

hwy001_009.emf

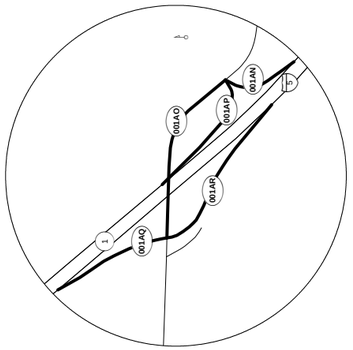

CONNECTION No. 1 (001AN)

20.89 HWY. 001 M.P. (2)20.89
21.05 001AO CONN. M.P. 2C19.29 + W VALLEY VIEW RD. (CO.)

Total Length 0.16 Miles

CONNECTION No. 2 (001AO)

19.02 001AR CONN. M.P. 5C20.73 (Rt.) + 001AQ CONN. M.P. 4C21.60 (Lt.)
19.06 BEG. STRUCTURE
19.09 HWY. 001 M.P. 21.21
19.10 0358' 08681
19.11 HWY. 001 M.P. (2)21.19
19.12 001AP CONN. M.P. 3C21.18
19.13 END STRUCTURE
19.21 FOAM FRONT
19.29 001AP CONN. M.P. 3C21.00 + 001AN CONN. (2ND RT.) M.P. 1C21.05

Total Length 0.27 Miles

CONNECTION No. 3 (001AP)

21.00 001AO CONN. M.P. 2C19.29
21.18 001AO CONN. M.P. 2C19.12
21.19 HWY. 001 M.P. (2)21.19

Total Length 0.19 Miles

CONNECTION No. 4 (001AQ)

21.42 HWY. 001 M.P. 21.42
21.60 W VALLEY VIEW RD. (CO.) + 001AO CONN. M.P. 2C19.02

Total Length 0.18 Miles

CONNECTION No. 5 (001AR)

20.73 W VALLEY VIEW RD. (CO.) + 001AO CONN. M.P. 2C19.02
20.99 HWY. 001 M.P. 20.99

Total Length 0.26 Miles

SUNCREST S.R.A. CONNECTIONS

hwy001_010.emf

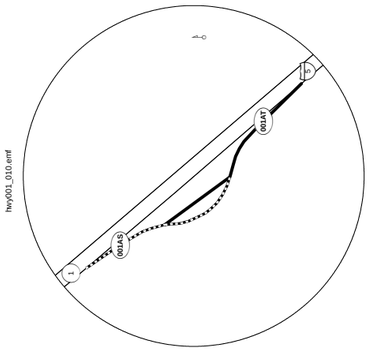

CONNECTION No. 1 (001AS)

22.36 HWY. 001 M.P. 22.36
22.47 001AT CONN. M.P. 2C21.80
22.59 001AT CONN. M.P. 2C21.91

Total Length 0.23 Miles

CONNECTION No. 2 (001AT)

21.80 001AS CONN. M.P. 1C22.47
21.91 001AS CONN. M.P. 1C22.59
22.03 HWY. 001 M.P. 22.03

Total Length 0.23 Miles

FERN VALLEY RD. CONNECTIONS

001001_012.emf

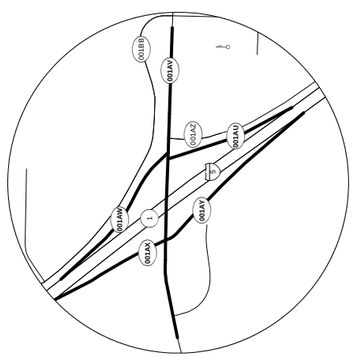

CONNECTION No. 1 (001AU)

24.14 HWY. 001 M.P. (2)24.14
24.28 09165AM(1)07'2"X048" CON BOX PAYNE CREEK
24.32 LEG (TO 001AV CONN.)
24.36 001AV CONN. (FERN VALLEY RD.) M.P. 2C24.47

Total Length 0.22 Miles

CONNECTION No. 2 (001AV)

24.18 FERN VALLEY RD. (CO.) (BK)
24.21 LUMAN RD.
24.24 (DFMS)S(1) ND CIRC
24.31 LEG (FROM 001AX CONN.)
24.34 001AX CONN. M.P. 4C24.85 (Lt.) + 001AY CONN. M.P. 5C23.81 (Rt.)
24.37 BEG. STRUCTURE
24.39 HWY. 001 M.P. 24.40
24.40 0316' 08682
24.41 HWY. 001 M.P. (2)24.39
24.43 END STRUCTURE
24.47 001AU CONN. M.P. 1C24.36
24.48 001AW CONN. M.P. 3C24.34
24.49 LEG (FROM 001AU CONN.)
24.51 001AZ FRONT. M.P. 1F24.35
24.69 FERN VALLEY RD. (CO.) (AH)

Total Length 0.51 Miles

CONNECTION No. 3 (001AW)

24.34 001AV CONN. (FERN VALLEY RD.) M.P. 2C24.48
24.62 HWY. 001 M.P. (2)24.62

Total Length 0.28 Miles

CONNECTION No. 4 (001AX)

24.64 HWY. 001 M.P. 24.64
24.83 LEG (TO 001AV CONN.)
24.85 001AV CONN. M.P. 2C24.34

Total Length 0.21 Miles

CONNECTION No. 5 (001AY)

23.81 001AV CONN. (FERN VALLEY RD.) M.P. 2C24.34
23.92 09165AM(1)07'2"X048" CON BOX PAYNE CREEK
24.12 HWY. 001 M.P. 24.12

Total Length 0.31 Miles

PHOENIX SIPHON FRONTAGE RD.

hwy001_013.emf

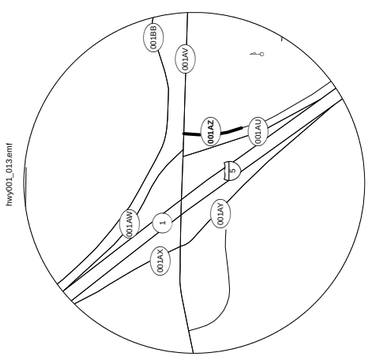

FRONTAGE RD. (001AZ)

24.27 BEG. FRONTAGE RD +
24.35 0MZ59 S(1)07'2"X048" CON BOX PAYNE CREEK
001AV CONN. M.P. 2C24.51

Total Length 0.08 Miles

This product is for informational purposes only and may not be suitable for legal, engineering, or surveying purposes. This information is provided with the understanding that conclusions drawn from such information are the responsibility of the user.

This product is for informational purposes only and may not be suitable for legal, engineering, or surveying purposes. This information is provided with the understanding that conclusions drawn from such information are the responsibility of the user.

Produced by Transportation Development Division / Road Inventory and Classification Services (503)986-3154

ALFORD FRONTAGE RD.

hwy001_011.emf

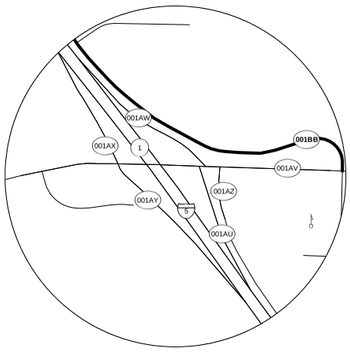

FRONTAGE RD. (001BB)

24.13	FERN VALLEY RD. (CO.)
24.41	ROAD (PVT.)
24.79	N PHOENIX RD. (CO.) (AH)

Total Length 0.66 Miles

BARNETT RD. CONNECTION

hwy001_015.emf

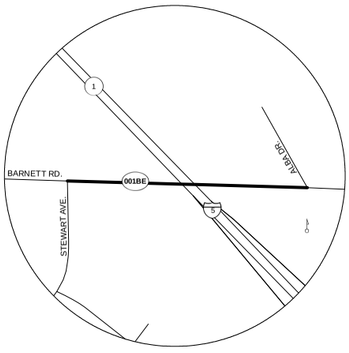

CONNECTION No. 3 (001BE)

27.43	E STEWART AVE.
27.49	SIGN BR. CANTILEVER
27.52	SIGN BR. CANTILEVER
27.53	SIGN BR. CANTILEVER
27.56	BEG. STRUCTURE
27.58	HWY. 001 M.P. 27.58 \ 0290' 08676B
27.59	HWY. 001 M.P. (2)27.57
27.61	END STRUCTURE
27.66	SIGN BR. CANTILEVER
27.67	SIGN BR. CANTILEVER
27.73	ALBA DR.

Total Length 0.30 Miles

S MEDFORD CONNECTIONS

hwy001_014.emf

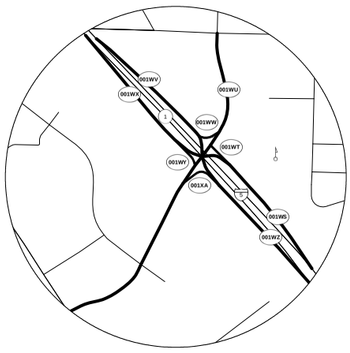

CONNECTION No. 8 (001WZ)

26.51	001WU CONN. M.P. 3C27.21
26.52	HWY. 001 M.P. 27.21
26.59	001XA CONN. M.P. 9C27.14
26.61	BEG. STRUCTURE
26.65	0416' 19114 BEAR CREEK
26.69	END STRUCTURE
26.87	HWY. 001 M.P. 26.87

Total Length 0.36 Miles

CONNECTION No. 9 (001XA)

27.04	001WU CONN. M.P. 3C27.14
27.14	001WZ CONN. M.P. 8C26.59

Total Length 0.10 Miles

CONNECTION No. 1 (001WS)

26.91	HWY. 001 M.P. (2)26.91
27.10	BEG. STRUCTURE
27.13	0361' 19109 BEAR CREEK
27.14	20273 SIGN BR. CANTILEVER
27.15	001WT CONN. M.P. 2C27.16
27.16	END STRUCTURE
27.20	HWY. 001 M.P. (2)27.21
27.21	001WU CONN. M.P. 3C27.21

Total Length 0.30 Miles

CONNECTION No. 2 (001WT)

27.16	001WS CONN. M.P. 1C27.15
27.21	001WU CONN. M.P. 3C27.24

Total Length 0.05 Miles

CONNECTION No. 3 (001WU)

26.76	HWY. 063 M.P. 8.56
26.92	20274 SIGN BR. CANTILEVER
26.95	CENTER DR.
27.00	20268 SIGN BR. CANTILEVER
27.14	20267 SIGN BR. TRUSS \ 001XA CONN. M.P. 9C27.04
27.19	001WY CONN. M.P. 7C27.92
27.20	HWY. 001 M.P. 27.21
27.21	001WX CONN. M.P. 6C27.93 (Lt.) + 001WS CONN. M.P. 1C27.21 (Rt.) \ 001WZ CONN. M.P. 8C26.51 (Rt.) + 001WV CONN. M.P. 4C27.22 (Lt.)
27.22	0136' 19108 \ HWY. 001 M.P. (2)27.21 \ 20266 SIGN BR. TRUSS
27.24	001WT CONN. M.P. 2C27.21
27.25	BEG. STRUCTURE
27.27	001WW CONN. M.P. 5C27.19
27.28	20265 SIGN BR. TRUSS
27.29	0416' 19110 BEAR CREEK
27.33	END STRUCTURE
27.39	0102' 19111 LARSON CREEK
27.42	20264 SIGN BR. CANTILEVER
27.48	BARNETT RD.

Total Length 0.72 Miles

CONNECTION No. 4 (001WV)

27.22	001WU CONN. M.P. 3C27.21
27.23	HWY. 001 M.P. (2)27.21
27.26	BEG. STRUCTURE \ 001WW CONN. M.P. 5C27.26
27.32	0604' 19284 BEAR CREEK
27.38	END STRUCTURE
27.56	HWY. 001 M.P. (2)27.56

Total Length 0.34 Miles

CONNECTION No. 5 (001WW)

27.19	001WU CONN. M.P. 3C27.27
27.26	001WV CONN. M.P. 4C27.26

Total Length 0.07 Miles

CONNECTION No. 6 (001WX)

27.57	HWY. 001 M.P. 27.57
27.86	001WY CONN. M.P. 7C27.86
27.92	HWY. 001 M.P. 27.21
27.93	001WU CONN. M.P. 3C27.21

Total Length 0.36 Miles

CONNECTION No. 7 (001WY)

27.86	001WX CONN. M.P. 6C27.86
27.92	001WU CONN. M.P. 3C27.19

Total Length 0.06 Miles

The same information displayed on the Straightline Charts is updated monthly and available in tabular form on ODOT's Internet site. Use the Highway Inventory Summary report for more detailed information.
HTTP://WWW.Oregon.gov/ODOT/TD/TDATA/OTMS/OTMS_Highway_Reports.shtml
NOTE: Milepoints on Straightline Chart are not to scale.

PACIFIC HIGHWAY No. 1

This product is for informational purposes only and may not be suitable for legal, engineering, or surveying purposes. This information is provided with the understanding that conclusions drawn from such information are the responsibility of the user.

Produced by Transportation Development Division / Road Inventory and Classification Services (503)986-3154

CENTRAL POINT CONNECTIONS

hwy001_017

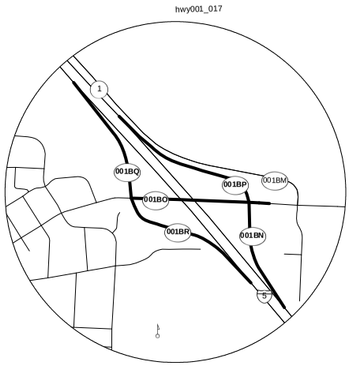

CONNECTION No. 1 (001BN)

32.47	HWY. 001 M.P. (2)32.47
32.67	LEG (TO 001BO CONN.)
32.70	001BO CONN. M.P. 2C32.87

Total Length 0.23 Miles

CONNECTION No. 2 (001BO)

32.63	001BR CONN. M.P. 5C32.21 (Rt.) + 001BQ CONN. M.P. 4C33.24 (Lt.)
32.71	BEG. STRUCTURE
32.73	HWY. 001 M.P. 32.76
32.75	0359' 08542
32.76	HWY. 001 M.P. (2)32.75
32.78	END STRUCTURE
32.87	001BP CONN. M.P. 3C32.65 (Lt.) + 001BN CONN. M.P. 1C32.70 (Rt.)
32.89	LEG (FROM 001BN CONN.)
32.91	E PINE ST. (CO.) (AH)

Total Length 0.28 Miles

CONNECTION No. 3 (001BP)

32.65	001BO CONN. (E PINE ST.) M.P. 2C32.87
32.81	(DFMS)S(1)072"X072" CMP CIRC STREAM
32.99	HWY. 001 M.P. (2)32.99

Total Length 0.34 Miles

CONNECTION No. 4 (001BQ)

32.97	HWY. 001 M.P. 32.97
33.13	(DFMS)S(1)012"X012" CON CIRC
33.22	LEG (TO PINE ST.)
33.24	001BO CONN. M.P. 2C32.63 (Lt.) \ PINE ST. (CO.) (Rt.)

Total Length 0.27 Miles

CONNECTION No. 5 (001BR)

32.21	E PINE ST. (CO.) (Rt.) \ 001BO CONN. M.P. 2C32.63 (Lt.)
32.35	0P219 S(1) CMP CIRC STREAM
32.53	HWY. 001 M.P. 32.53

Total Length 0.32 Miles

SEVEN OAKS CONNECTION

hwy001_020

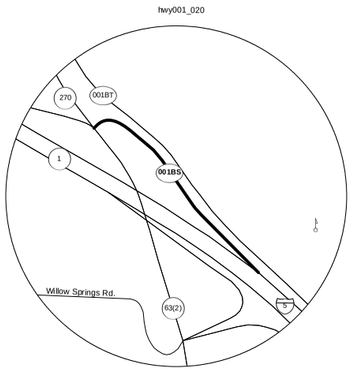

CONNECTION No. 1 (001BS)

35.27	HWY. 001 M.P. (2)35.27
35.46	0M260 M(2)072"X072" CON BOX DEAN CREEK
35.57	HWY. 270 M.P. -8.29 (Rt.) \ HWY. 063 M.P. (2)0.27 (Lt.)

Total Length 0.30 Miles

CRATER LAKE HWY CONNECTIONS

hwy001_016

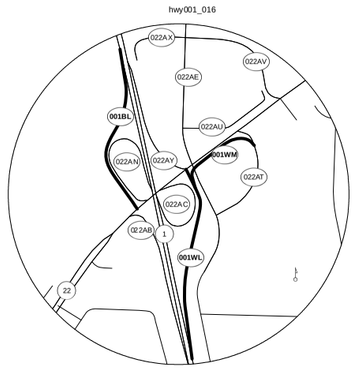

CONNECTION No. 1 (001WL)

29.96	HWY. 001 M.P. (2)29.96
30.22	19163 SIGN BR. TRUSS
30.30	001WM CONN. M.P. 2C30.30
30.31	19168 SIGN BR. TRUSS
30.34	HWY. 022 M.P. 0.55

Total Length 0.38 Miles

CONNECTION No. 2 (001WM)

30.30	001WL CONN. M.P. 1C30.30
30.31	19168 SIGN BR. TRUSS
30.33	022AE CONN. M.P. 1C0.69
30.38	19166 SIGN BR. TRUSS
30.49	022AT CONN. M.P. 2C0.72

Total Length 0.19 Miles

CONNECTION No. 3 (001BL)

30.60	HWY. 001 M.P. 30.60
30.92	LEG (TO HWY. 022)
30.95	HWY. 022 M.P. 0.43

Total Length 0.35 Miles

PENNINGER FRONTAGE RD.

hwy001_018

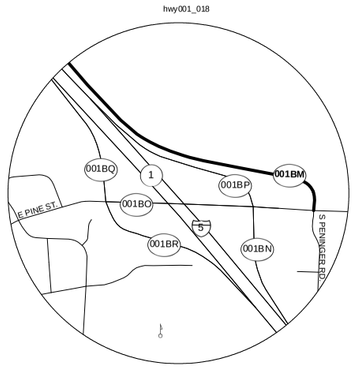

FRONTAGE RD. (001BM)

32.61	E PINE ST. (CO.)
32.64	BEEBE RD. (CO.)
32.82	0P217 S(1) CMP CIRC RDSIDE DRNG
33.41	0P220 S(1) CMP CIRC STREAM
33.64	PENINGER RD. (CO.) (AH)

Total Length 1.03 Miles

The same information displayed on the Straightline Charts is updated monthly and available in tabular form on ODOT's Internet site. Use the Highway Inventory Summary report for more detailed information.
HTTP://WWW.Oregon.gov/ODOT/TD/TDATA/OTMS/OTMS_Highway_Reports.shtml
NOTE: Milepoints on Straightline Chart are not to scale.

PACIFIC HIGHWAY No. 1

This product is for informational purposes only and may not be suitable for legal, engineering, or surveying purposes. This information is provided with the understanding that conclusions drawn from such information are the responsibility of the user.

Produced by Transportation Development Division / Road Inventory and Classification Services (503)986-3154

FOLEY LANE FRONTAGE RD.

hwy001_022

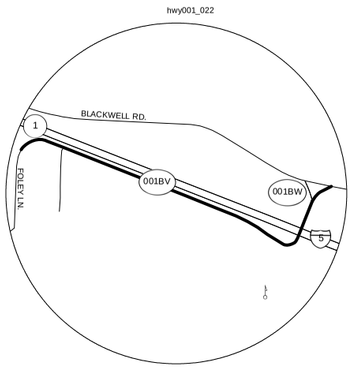

FRONTAGE RD. (001BV)

38.73	BEG. FRONTAGE RD. \ BLACKWELL RD. (CO.)
38.78	001BW FRONT. (BLACKWELL FRONTAGE R) M.P. 1F38.78
38.81	(DFMS)S(1)036"X036" CMP CIRC STREAM
38.84	HWY. 001 M.P. (2)38.73
38.85	HWY. 001 M.P. 38.73
38.86	ROAD (PVT.)
39.19	(DFMS)S(1)048"X048" CMP CIRC STREAM
39.27	(DFMS)S(1)012"X012" CON CIRC
39.31	ROCKING HORSE LN. (PVT.)
39.38	(DFMS)S(1) ND CIRC
39.41	FOLEY LN. (CO.) (AH)

Total Length 0.68 Miles

KANE CREEK CONNECTIONS

hwy001_024

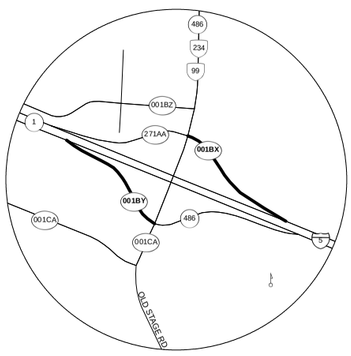

CONNECTION No. 1 (001BX)

40.67	HWY. 001 M.P. (2)40.65
40.82	HWY. 486 M.P. 3.02

Total Length 0.15 Miles

CONNECTION No. 2 (001BY)

40.97	HWY. 001 M.P. 40.97
41.05	(DFMS)S(1)058"X058" CMP CIRC IRRIGATION
41.12	HWY. 486 M.P. 3.13 (LL) + 001CA FRONT. M.P. 1F40.86 (Rt.)

Total Length 0.15 Miles

DEAN CREEK FRONTAGE RD.

hwy001_019

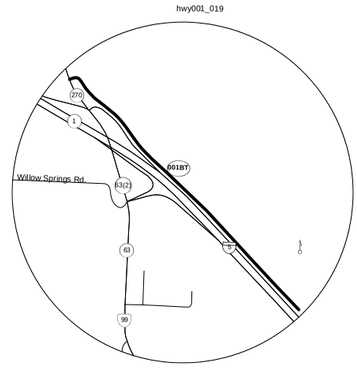

FRONTAGE RD. (001BT)

34.68	BEG. FRONTAGE RD. \ GATE \ ROAD (PVT.) (BK)
35.26	ROAD (PVT.)
35.27	0M221 M(3)120"X084" CON BOX JACKSON CREEK
35.47	0M259 S(1)072"X072" CON BOX DEAN CREEK
35.69	HWY. 270 M.P. -8.17

Total Length 1.01 Miles

NELLIS AVE. FRONTAGE RD.

hwy001_021

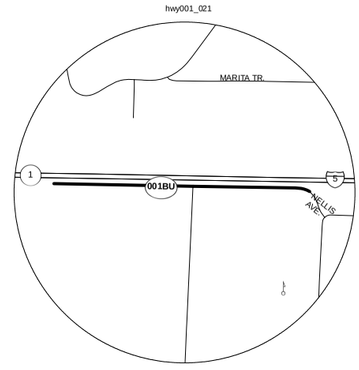

FRONTAGE RD. (001BU)

36.90	BEG. FRONTAGE RD. + NELLIS AVE. (BK)
37.07	SHADY BROOK DR. (PUB.)
37.10	(DFMS)S(1)036"X036" CON CIRC
37.38	GATE
37.50	ROAD (PVT.) (AH)

Total Length 0.60 Miles

BLACKWELL FRONTAGE RD.

hwy001_023

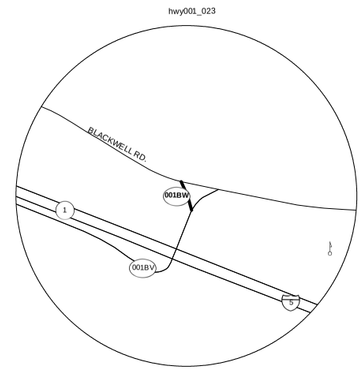

FRONTAGE RD. (001BW)

38.78	BEG. FRONTAGE RD. \ 001BY CONN. M.P. 2C38.78
38.83	BLACKWELL RD. (CO.)

Total Length 0.05 Miles

The same information displayed on the Straightline Charts is updated monthly and available in tabular form on ODOT's Internet site. Use the Highway Inventory Summary report for more detailed information.
HTTP://WWW.Oregon.gov/ODOT/TD/TDATA/OTMS/OTMS_Highway_Reports.shtml
NOTE: Milepoints on Straightline Chart are not to scale.

PACIFIC HIGHWAY No. 1

This product is for informational purposes only and may not be suitable for legal, engineering, or surveying purposes. This information is provided with the understanding that conclusions drawn from such information are the responsibility of the user.

FRONTAGE RD. CONNECTION

hwy001_027

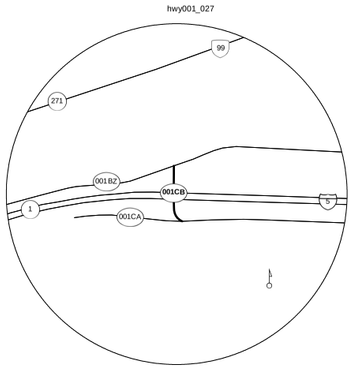

CONNECTION No. 1 (001CB)

43.05	001CA FRONT. M.P. 1F43.12
43.08	HWY. 001 M.P. 43.08
43.09	HWY. 001 M.P. (2)43.08
43.12	001BZ FRONT. M.P. 1F43.12

Total Length 0.07 Miles

ROCK POINT INTCHG. RD.

hwy001_029

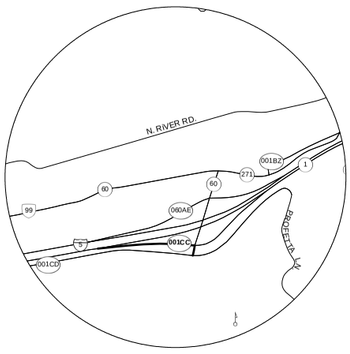

CONNECTION No. 1 (001CC)

44.00	HWY. 001 M.P. 44.00
44.21	HWY. 060 M.P. 14.69 \ HWY. 060 (2ND LT.) M.P. 14.69
44.23	001CD FRONT. M.P. 1F43.85

Total Length 0.23 Miles

ROCK POINT FRONTAGE RD.

hwy001_028

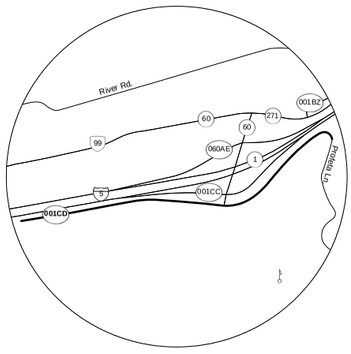

FRONTAGE RD. (001CD)

43.54	BEG. FRONTAGE RD. \ PROFETTA LN. (CO.) (BK)
43.85	001CC CONN. M.P. 1C44.23
44.35	GATE

Total Length 0.81 Miles

LAMPMAN FRONTAGE RD.

hwy001_025

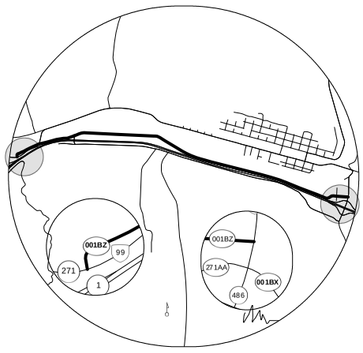

FRONTAGE RD. (001BZ)

40.83	BEG. FRONTAGE RD. \ HWY. 486 M.P. 2.98
40.85	0M261 S(1)072"X036" CON BOX IRRIGATION
40.92	CHAVENOR RD. (CO.) (Rt.) \ (PVT.) (Lt.)
41.02	07599 M(2)144"X096" CON BOX KANE CREEK
41.47	ROAD (BEN HUR LAMPMAN STATE PARK)
41.58	ROAD (BEN HUR LAMPMAN STATE PARK)
41.69	(DFMS)S(1) ND CIRC
42.41	0090' 0M342 GALLS CREEK
43.12	001CB CONN. M.P. 1C43.12
43.42	HWY. 271 M.P. 0.04
43.61	HWY. 271 M.P. -0.17

Total Length 2.78 Miles

OLD STAGE RD. FRONTAGE RD.

hwy001_026

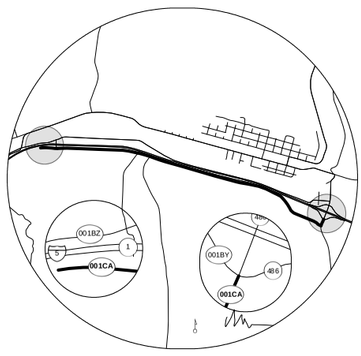

FRONTAGE RD. (001CA)

40.86	BEG. FRONTAGE RD. + HWY. 486 M.P. 3.13 (Lt.) \ 001BY CONN. M.P. 2C41.12 (Rt.)
40.88	07603 S(1)156"X156" ND ND
40.91	OLD STAGE RD. (CO.)
40.92	0M262 S(1)072"X036" CON BOX IRRIGATION
41.03	(DFMS)S(1) ND CIRC
41.16	(DFMS)S(1) ND CIRC
41.18	0007' 0M263 SLAB 'X' IRRIGATION DITCH
42.36	GALLS CREEK RD. (CO.)
42.42	07598 M(1)144"X144" CON BOX GALLS CREEK
42.45	HODSON RD. (CO.)
43.03	(DFMS)S(1) ND CIRC
43.12	001CB CONN. M.P. 1C43.05
43.25	OLD STAGE RD. (CO.) (AH)

Total Length 2.39 Miles

The same information displayed on the Straightline Charts is updated monthly and available in tabular form on ODOT's Internet site. Use the Highway Inventory Summary report for more detailed information.
HTTP://WWW.Oregon.gov/ODOT/TD/TDATA/OTMS/OTMS_Highway_Reports.shtml
NOTE: Milepoints on Straightline Chart are not to scale.

PACIFIC HIGHWAY No. 1

Produced by Transportation Development Division / Road Inventory and Classification Services (503)986-3154

This product is for informational purposes only and may not be suitable for legal, engineering, or surveying purposes. This information is provided with the understanding that conclusions drawn from such information are the responsibility of the user.

HOMESTEAD INTCHG. FRONTAGE RD.

hwy001_030

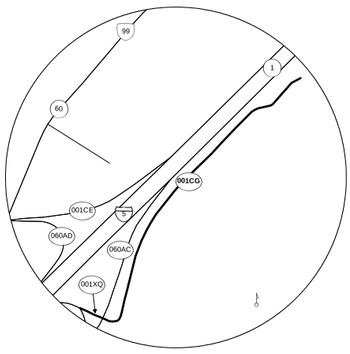

FRONTAGE RD. (001CG)

44.98 BEG. FRONT RD \ ROAD (PVT.) (BK)

45.37 060AC CONN. M.P. 1C12.75 \ LEG (TO 001CF CONN.)

Total Length 0.43 Miles

HOMESTEAD CONNECTIONS

hwy001_031

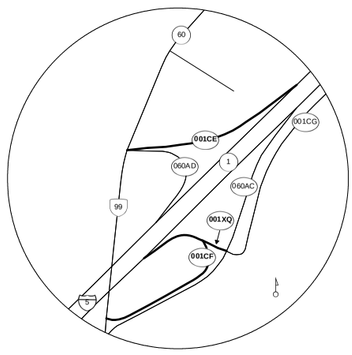

CONNECTION No. 1 (001CE)

45.11 HWY. 001 M.P. (2)45.11

45.36 HWY. 060 M.P. 12.80

Total Length 0.25 Miles

CONNECTION No. 2 (001CF)

45.42 HWY. 001 M.P. 45.42

45.51 001CG FRONT. M.P. 1F45.40

45.53 (DFMS)S(1) ND CIRC

45.55 LEG (FROM 001CG FRONTAGE RD.)

45.67 HWY. 060 M.P. 12.59

Total Length 0.25 Miles

CONNECTION No. 3 (001XQ)

45.51 001CF CONN. M.P. 2C45.51

45.54 060AC CONN. M.P. 1C12.75 (Lt.) \ LEG (TO 001CFI00) (Rt.)

Total Length 0.03 Miles

ROGUE RIVER CONNECTIONS

hwy001_033

CONNECTION No. 1 (001CL)

48.51 HWY. 001 M.P. (2)48.51

48.70 08378 M(2)156"X156" CON BOX WARD CREEK

48.83 060AF CONN. (DEPOT ST.) M.P. 1C8.99

Total Length 0.32 Miles

CONNECTION No. 2 (001CM)

48.82 060AF CONN. (DEPOT ST.) M.P. 1C8.99

49.03 HWY. 001 M.P. (2)49.03

Total Length 0.21 Miles

CONNECTION No. 3 (001CN)

49.01 HWY. 001 M.P. 49.01

49.20 060AF CONN. (DEPOT ST.) M.P. 1C8.94

Total Length 0.19 Miles

CONNECTION No. 4 (001CO)

48.21 060AF CONN. (DEPOT ST.) M.P. 1C8.94

48.30 (DFMS)S(2)144"X144" CON BOX WARD CREEK

48.51 HWY. 001 M.P. 48.51

Total Length 0.30 Miles

VALLEY ROGUE PARK CONNECTIONS

hwy001_032

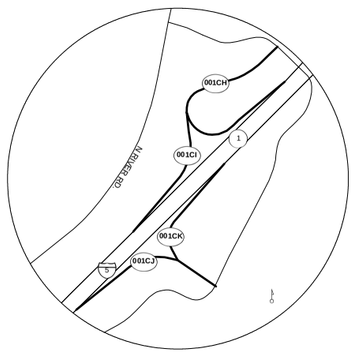

CONNECTION No. 1 (001CH)

45.72 HWY. 001 M.P. (2)45.72

45.83 001CI CONN. M.P. 2C45.78

45.96 LEG (TO PARK RD.) (Rt.) \ LEG (FROM PARK RD.) (Lt.)

45.99 PARK RD.

Total Length 0.27 Miles

CONNECTION No. 2 (001CI)

45.78 001CH CONN. M.P. 1C45.83

45.95 HWY. 001 M.P. (2)45.95

Total Length 0.17 Miles

CONNECTION No. 3 (001CJ)

46.08 HWY. 001 M.P. 46.08

46.23 001CK CONN. M.P. 4C45.69

46.26 LEG (FROM PARK RD.)

46.29 PARK RD.

Total Length 0.21 Miles

CONNECTION No. 4 (001CK)

45.69 001CJ CONN. M.P. 3C46.23

45.82 HWY. 001 M.P. 45.82

Total Length 0.13 Miles

The same information displayed on the Straightline Charts is updated monthly and available in tabular form on ODOT's Internet site. Use the Highway Inventory Summary report for more detailed information.
HTTP://WWW.Oregon.gov/ODOT/TD/TDATA/OTMS/OTMS_Highway_Reports.shtml
NOTE: Milepoints on Straightline Chart are not to scale.

PACIFIC HIGHWAY No. 1

Produced by Transportation Development Division / Road Inventory and Classification Services (503)986-3154

PACIFIC HIGHWAY No. 1

E GRANTS PASS CONNECTIONS

hwy001_034

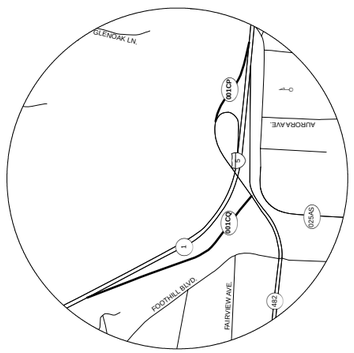

CONNECTION No. 1 (001CP)

55.45 HWY. 001 M.P. (2)55.45
55.46 08334 MI(J)086 X086 CON BOX JONES CREEK
55.67 HWY. 482 M.P. (2)1.89
Total Length 0.22 Miles

CONNECTION No. 2 (001CQ)

56.29 HWY. 001 M.P. 56.29
56.58 (DFMS)S(1) CON CIRC
56.77 LEG (TO HWY. 482)
56.80 HWY. 482 M.P. (2)1.67
Total Length 0.51 Miles

NE RIDGE RD. FRONTAGE RD.

hwy001_035

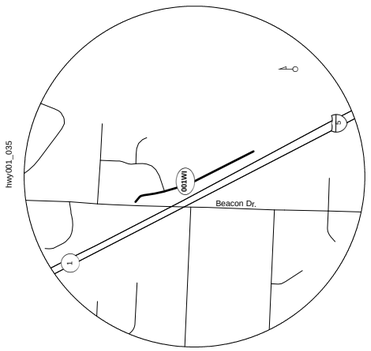

FRONTAGE RD. (001WI)

57.13 BEG. FRONTAGE RD. \ BEACON DR.
57.25 NE RJ DR.
57.29 NE RIDGE RD.
Total Length 0.16 Miles

N GRANTS PASS INTCHG.

hwy001_036

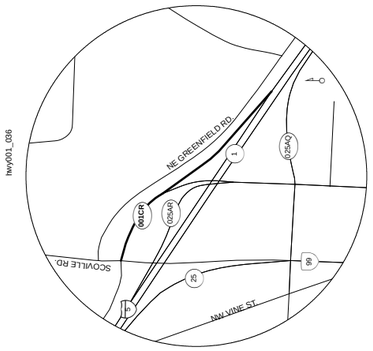

CONNECTION No. 1 (001CR)

57.93 HWY. 001 M.P. (2)57.93
58.11 025AR CONN. M.P. 2C2.73
58.21 SCOVILLE RD. (CO.) (Rt.) \ NE 6TH ST. (LL)
Total Length 0.28 Miles

LOUSE CREEK FRONTAGE RD.

hwy001_37

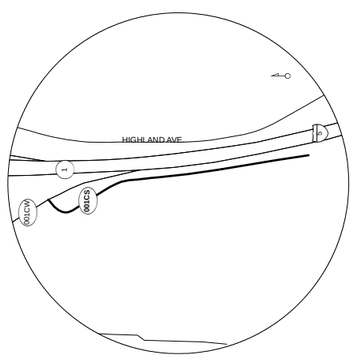

FRONTAGE RD. (001CS)

60.85 BEG. FRONTAGE RD. \ ROAD (PVT.) (BK)
61.19 001CW CONN. M.P. 4C60.95
Total Length 0.34 Miles

LOUSE CREEK CONNECTIONS

hwy001_038

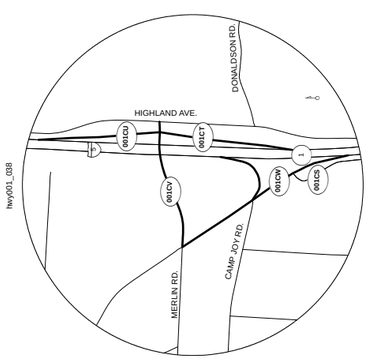

CONNECTION No. 1 (001CT)

61.17 HWY. 001 M.P. (2)61.17
61.44 001CV CONN. M.P. 3C61.91
Total Length 0.27 Miles

CONNECTION No. 2 (001CU)

61.44 001CV CONN. M.P. 3C61.91
61.46 009Z 08100A LOUSE CREEK
61.71 HWY. 001 M.P. (2)61.71
Total Length 0.27 Miles

CONNECTION No. 3 (001CV)

61.33 HWY. 001 M.P. 61.33
61.43 LEG (TO 001CW CONN.)
61.49 001CW CONN. M.P. 4C60.85 \ CAMP JOY RD. (2ND LT.) (CO.)
61.62 LEG (TO 001CV CONN.)
61.66 MERLIN RD. (CO.) \ MONUMENT DR. (2ND LT.) (CO.)
61.68 LEG (FROM 001CV CONN.)
61.86 HWY. 001 M.P. 61.44
61.88 HWY. 001 M.P. (2)61.44
61.91 001CT CONN. M.P. 1C61.44 (Rt.) +
001CU CONN. M.P. 2C61.44 (LL)
61.93 HIGHLAND AVE. (CO.)
Total Length 0.60 Miles

CONNECTION No. 4 (001CW)

60.85 001CV CONN. M.P. 3C61.49 +
CAMP JOY RD. (CO.)
60.89 LEG (FROM 001CV CONN.)
60.95 001CS FRONT. M.P. 1F61.19
61.07 HWY. 001 M.P. 61.07
Total Length 0.22 Miles

This product is for informational purposes only and may not be suitable for legal, engineering, or surveying purposes. This information is provided with the understanding that conclusions drawn from such information are the responsibility of the user.

PACIFIC HIGHWAY No. 1

MANZANITA S.R.A. CONNECTIONS

hwy001_039

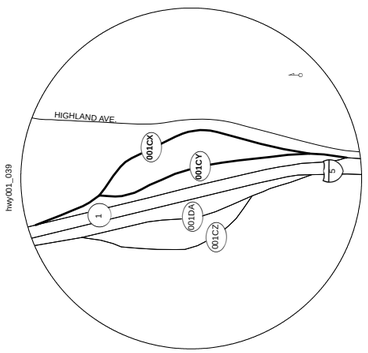

CONNECTION No. 1 (001CX)

62.52	HWY. 001 M.P. (2)62.52
62.57	001CY CONN. M.P. 2C62.65
62.89	MANZANITA SRA
63.00	001CY CONN. M.P. 2C62.96

Total Length 0.48 Miles

CONNECTION No. 2 (001CY)

62.56	001CX CONN. M.P. 1C62.57
62.80	MANZANITA SRA
62.96	001CX CONN. M.P. 1C63.00
63.11	HWY. 001 M.P. (2)63.11

Total Length 0.55 Miles

MANZANITA S.R.A. CONNECTIONS

hwy001_040

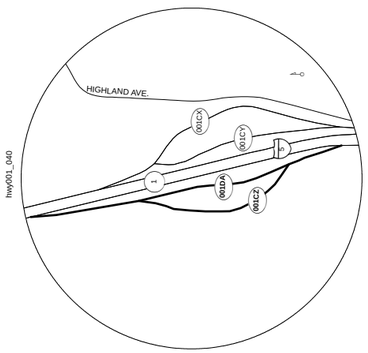

CONNECTION No. 3 (001CZ)

63.17	HWY. 001 M.P. 63.17
63.30	001DA CONN. M.P. 2C62.15
63.49	MANZANITA SRA
63.60	ROAD
63.64	001DA CONN. M.P. 2C62.47

Total Length 0.47 Miles

CONNECTION No. 4 (001DA)

62.15	001CZ CONN. M.P. 1C63.30
62.37	MANZANITA SRA
62.47	001CZ CONN. M.P. 1C63.64
62.60	HWY. 001 M.P. 62.60

Total Length 0.45 Miles

HOUSE CREEK FRONTAGE RD.

hwy001_041

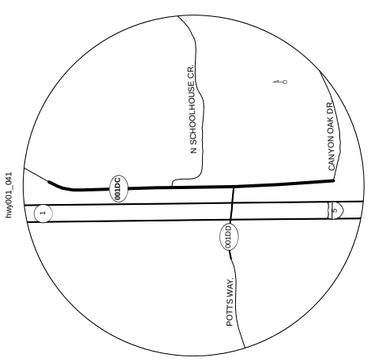

FRONTAGE RD. (001DC)

64.74	BEG. FRONTAGE RD. \ CANYON OAK DR. (CO.)
64.87	001DD FRONT. M.P. 1F64.87
64.93	N SCHOOLHOUSE CREEK RD. (BLM)
65.10	MOUNTAIN GREENS LN. (CO.) (AH)

Total Length 0.36 Miles

SCHOOLHOUSE CREEK FRONTAGE RD.

hwy001_042

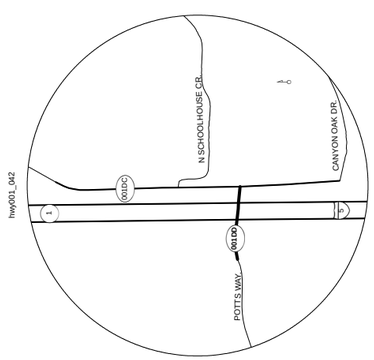

FRONTAGE RD. (001DD)

64.87	BEG. FRONTAGE RD. \ 001DC FRONT. M.P. 1F64.87
64.89	HWY. 001 M.P. (2)64.86
64.91	HWY. 001 M.P. 64.86
64.96	ROAD (PVT.)

Total Length 0.09 Miles

This product is for informational purposes only and may not be suitable for legal, engineering, or surveying purposes. This information is provided with the understanding that conclusions drawn from such information are the responsibility of the user.

SEXTON MTN. FRONTAGE RD.

hwy 001_044

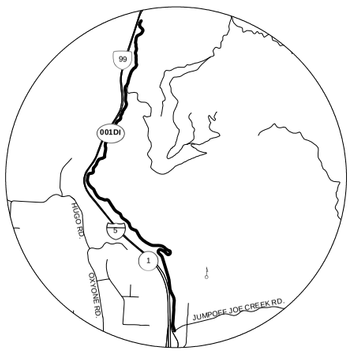

FRONTAGE RD. (001DI)

66.51	BEG. FRONTAGE RD. \ JUMPOFF JOE CREEK RD. (CO.)
68.52	(DFMS)S(1) ND CIRC
69.28	(DFMS)S(1) ND CIRC
69.67	GATE
70.04	(DFMS)S(1) ND CIRC
70.25	SEXTON MOUNTAIN RD. (FS)
70.29	END FRONTAGE RD.

Total Length 3.78 Miles

SUNNY VALLEY FRONTAGE RD.

hwy001_045

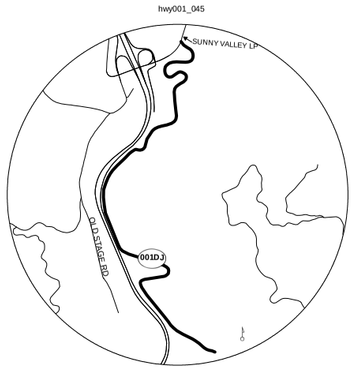

FRONTAGE RD. (001DJ)

70.17	BEG. FRONT. RD. \ ROAD (BLM) (BK)
70.62	(DFMS)S(1)048"X048" CON BOX STREAM
71.80	GATE
71.96	GATE
72.05	SUNNY VALLEY LP. (CO.)

Total Length 1.88 Miles

JUMPOFF JOE CONNECTIONS

hwy001_043

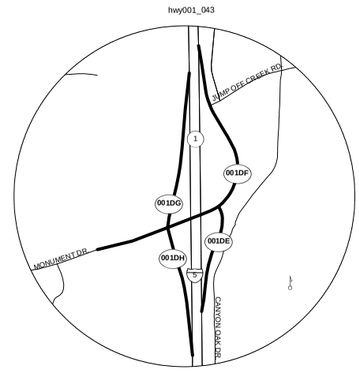

CONNECTION No. 1 (001DE)

66.10	HWY. 001 M.P. (2)66.10
66.31	001DF CONN. M.P. 2C66.27

Total Length 0.21 Miles

CONNECTION No. 2 (001DF)

66.02	ROAD
66.16	001DH CONN. M.P. 4C65.72 (Rt.) + 001DG CONN. M.P. 3C66.84 (Lt.)
66.20	BEG. STRUCTURE
66.21	HWY. 001 M.P. 66.28
66.22	0276' 08093B
66.23	HWY. 001 M.P. (2)66.28
66.25	END STRUCTURE
66.27	001DE CONN. M.P. 1C66.31
66.48	JUMPOFF JOE CREEK RD. (CO.)
66.64	HWY. 001 M.P. (2)66.64

Total Length 0.62 Miles

CONNECTION No. 3 (001DG)

66.55	HWY. 001 M.P. 66.55
66.84	001DF CONN. M.P. 2C66.16

Total Length 0.29 Miles

CONNECTION No. 4 (001DH)

65.72	001DF CONN. M.P. 2C66.16
65.99	HWY. 001 M.P. 65.99

Total Length 0.27 Miles

The same information displayed on the Straightline Charts is updated monthly and available in tabular form on ODOT's Internet site. Use the Highway Inventory Summary report for more detailed information.
HTTP://WWW.Oregon.gov/ODOT/TD/TDATA/OTMS/OTMS_Highway_Reports.shtml
NOTE: Milepoints on Straightline Chart are not to scale.

PACIFIC HIGHWAY No. 1

This product is for informational purposes only and may not be suitable for legal, engineering, or surveying purposes. This information is provided with the understanding that conclusions drawn from such information are the responsibility of the user.

Produced by Transportation Development Division / Road Inventory and Classification Services (503)986-3154

This product is for informational purposes only and may not be suitable for legal, engineering, or surveying purposes. This information is provided with the understanding that conclusions drawn from such information are the responsibility of the user.

SUNNY VALLEY FRONTAGE RD.

hwy001_046

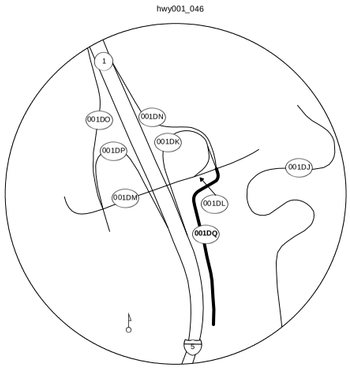

FRONTAGE RD. (001DQ)

71.21 BEG. FRONT. RD. \ GATE
71.42 001DM CONN. M.P. 3C71.30

Total Length 0.21 Miles

SUNNY VALLEY CONNECTIONS

hwy001_047

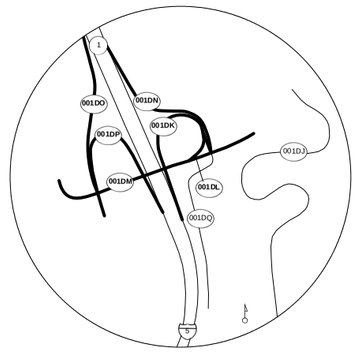

CONNECTION No. 1 (001DK)

71.36 HWY. 001 M.P. (2)71.36
71.38 0129' 09439 \ 001DM CONN. M.P. 3C71.37
71.51 001DL CONN. M.P. 2C71.51
71.54 001DM CONN. M.P. 3C71.30

Total Length 0.18 Miles

CONNECTION No. 2 (001DL)

71.51 001DK CONN. M.P. 1C71.51
71.56 001DM CONN. M.P. 3C71.33

Total Length 0.05 Miles

CONNECTION No. 3 (001DM)

71.24 SUNNY VALLEY LP. (CO.) (BK)
71.30 001DN CONN. M.P. 4C71.35 (Rt.) +
001DQ FRONT. M.P. 1F71.42 (Lt.) \ 001DK CONN. M.P. 1C71.38 (2ND RT.)
71.33 001DL CONN. M.P. 2C71.56
71.37 001DK CONN. M.P. 1C71.38 \ HWY. 001 M.P. (2)71.39
71.39 HWY. 001 M.P. 71.39 \ 001DP CONN. M.P. 6C71.29
71.45 001DP CONN. M.P. 6C71.13 (Rt.) +
001DO CONN. (MOBILE WAY) M.P. 5C71.81 (Lt.) & (2ND RT.)
71.52 LARIAT DR. (CO.) (AH)

Total Length 0.28 Miles

CONNECTION No. 4 (001DN)

71.35 001DM CONN. M.P. 3C71.30
71.57 HWY. 001 M.P. (2)71.57

Total Length 0.22 Miles

CONNECTION No. 5 (001DO)

71.59 HWY. 001 M.P. 71.59
71.81 001DM CONN. (LARIAT DR.) M.P. 3C71.45
71.84 MOBILE WAY (CO.) (AH)

Total Length 0.25 Miles

CONNECTION No. 6 (001DP)

71.13 001DM CONN. M.P. 3C71.45
71.29 001DM CONN. M.P. 3C71.39 \ 0129' 09439A
71.34 HWY. 001 M.P. 71.34

Total Length 0.21 Miles

S. WOLF CREEK CONNECTIONS

hwy001_048

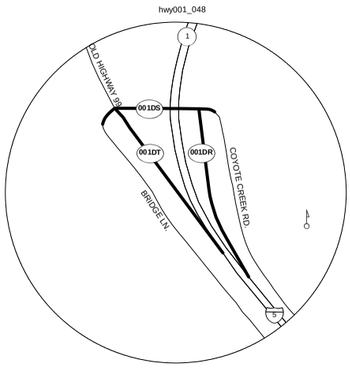

CONNECTION No. 1 (001DR)

75.79 HWY. 001 M.P. (2)75.79
76.02 001DS CONN. M.P. 2C76.06

Total Length 0.23 Miles

CONNECTION No. 2 (001DS)

75.93 BRIDGE LN. (CO.) (BK)
75.94 CREEK
75.96 001DT CONN. M.P. 3C75.60 \ OLD HWY. 99 RD. (CO.)
76.03 HWY. 001 M.P. (2)76.03 \ HWY. 001 M.P. 76.03
76.06 001DR CONN. M.P. 1C76.02
76.08 COYOTE CREEK RD. (CO.)

Total Length 0.15 Miles

CONNECTION No. 3 (001DT)

75.60 001DS CONN. M.P. 2C75.96
75.83 HWY. 001 M.P. 75.83

Total Length 0.23 Miles

The same information displayed on the Straightline Charts is updated monthly and available in tabular form on ODOT's Internet site. Use the Highway Inventory Summary report for more detailed information.
HTTP://WWW.Oregon.gov/ODOT/TD/TDATA/OTMS/OTMS_Highway_Reports.shtml
NOTE: Milepoints on Straightline Chart are not to scale.

PACIFIC HIGHWAY No. 1

Produced by Transportation Development Division / Road Inventory and Classification Services (503)986-3154

PACIFIC HIGHWAY No. 1

N WOLF CREEK CONNECTIONS

hwy001_049

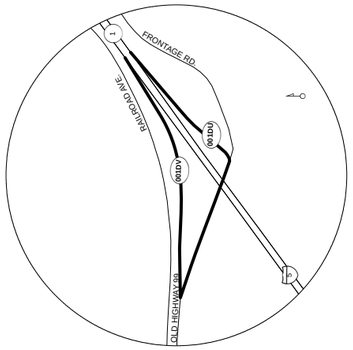

CONNECTION No. 1 (001DU)

76.42	001DV CONN. (SPEAKER RD.) M.P. 2C77.10
76.50	LEG (FROM 001DV CONN.)
76.59	HWY. 001 M.P. 76.60
76.60	HWY. 001 M.P. (2)76.61
76.62	FRONTAGE RD. (CO.)
76.82	HWY. 001 M.P. (2)76.82

Total Length 0.40 Miles

CONNECTION No. 2 (001DV)

76.78	HWY. 001 M.P. 76.78
77.01	LEG (TO 001DU CONN.)
77.10	001DU CONN. M.P. 1C76.42
77.14	OLD HWY. 99 (CO.) (AH)

Total Length 0.36 Miles

SPEAKER RD. CONNECTIONS

hwy001_050

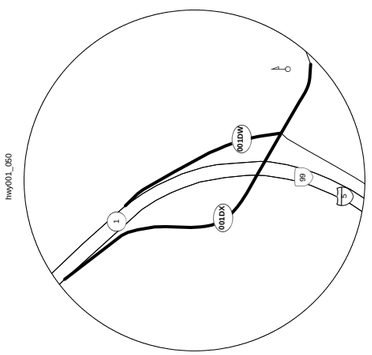

CONNECTION No. 1 (001DW)

78.05	001DX CONN. M.P. 2C78.89 \ ROAD
78.07	LEG (FROM 001DX CONN.)
78.32	HWY. 001 M.P. (2)78.32

Total Length 0.27 Miles

CONNECTION No. 2 (001DX)

78.46	HWY. 001 M.P. 78.46
78.80	BEG. STRUCTURE
78.82	HWY. 001 M.P. 78.11
78.83	0295 08334
78.84	HWY. 001 M.P. (2)78.11
78.85	END STRUCTURE
78.87	LEG (TO 001DW CONN.)
78.89	001DW CONN. M.P. 1C78.05 + FRONTAGE ROAD (CO.)
79.01	SPEAKER RD. (AH)

Total Length 0.55 Miles

GLENDALE CONNECTIONS

hwy001_051

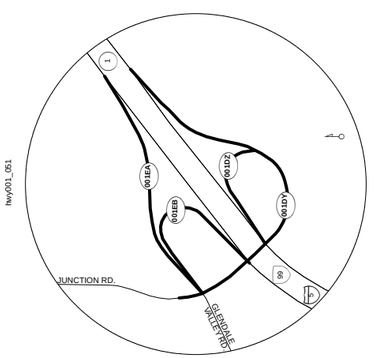

CONNECTION No. 1 (001DY)

80.61	JUNCTION RD. (CO.) (BK)
80.62	LEG (TO GLENDALE VALLEY RD.)
80.64	GLENDALE VALLEY RD. (CO.) + 001EA CONN. M.P. 3C81.38 \ 001EB CONN. M.P. 4C80.53 (2ND LT.)
80.66	LEG (FROM GLENDALE VALLEY RD.)
80.67	(DFMS)S(1)036"X036" CON BOX STREAM
80.71	001EB CONN. M.P. 4C80.78 \ HWY. 001 M.P. 80.80
80.74	001DZ CONN. M.P. 2C80.80 \ HWY. 001 M.P. (2)80.76
80.87	001DZ CONN. M.P. 2C80.97
80.88	(DFMS)S(1)036"X036" CON BOX STREAM
81.08	HWY. 001 M.P. (2)81.08

Total Length 0.47 Miles

CONNECTION No. 2 (001DZ)

80.80	HWY. 001 M.P. (2)80.76 \ 001DY CONN. M.P. 1C80.74
80.86	(DFMS)S(1)036"X036" CON BOX
80.90	(DFMS)S(1)036"X036" CON BOX
80.91	(DFMS)S(1) ND CIRC
80.97	001DY CONN. M.P. 1C80.87

Total Length 0.17 Miles

CONNECTION No. 3 (001EA)

81.08	HWY. 001 M.P. 81.08
81.38	001DY CONN. M.P. 1C80.64

Total Length 0.30 Miles

CONNECTION No. 4 (001EB)

80.53	001DY CONN. M.P. 1C80.64
80.75	(DFMS)S(1)036"X036" CON BOX
80.76	BEG. STRUCTURE
80.78	001DY CONN. M.P. 1C80.71 \ 0210' 09352A
80.79	HWY. 001 M.P. 80.79

Total Length 0.26 Miles

This product is for informational purposes only and may not be suitable for legal, engineering, or surveying purposes. This information is provided with the understanding that conclusions drawn from such information are the responsibility of the user.

This product is for informational purposes only and may not be suitable for legal, engineering, or surveying purposes. This information is provided with the understanding that conclusions drawn from such information are the responsibility of the user.

Produced by Transportation Development Division / Road Inventory and Classification Services (503)986-3154

QUINES CREEK CONNECTIONS

hwy001_054

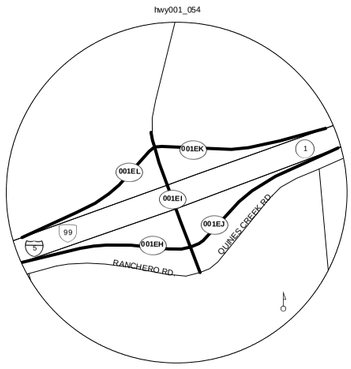

CONNECTION No. 1 (001EH)

85.94 HWY. 001 M.P. (2)85.94
86.14 001EI CONN. M.P. 2C86.07

Total Length 0.20 Miles

CONNECTION No. 2 (001EI)

86.04 QUINES CREEK RD. (CO.) (Rt.) \ RANCHERO RD. (CO.) (Lt.)
86.07 001EH CONN. M.P. 1C86.14 (Lt.) + 001EJ CONN. M.P. 3C86.13 (Rt.)
86.11 BEG. STRUCTURE
86.13 HWY. 001 M.P. (2)86.14
86.14 0330' 09348
86.16 HWY. 001 M.P. 86.14
86.17 END STRUCTURE
86.21 001EK CONN. M.P. 4C86.50 (Rt.) + 001EL CONN. M.P. 5C85.73 (Lt.)
86.23 BEG. STRUCTURE

Total Length 0.19 Miles

CONNECTION No. 3 (001EJ)

86.13 001EI CONN. M.P. 2C86.07
86.36 HWY. 001 M.P. (2)86.36

Total Length 0.23 Miles

CONNECTION No. 4 (001EK)

86.32 HWY. 001 M.P. 86.32
86.50 001EI CONN. M.P. 2C86.21

Total Length 0.18 Miles

CONNECTION No. 5 (001EL)

85.73 001EI CONN. M.P. 2C86.21
85.94 HWY. 001 M.P. 85.94

Total Length 0.21 Miles

COW CREEK S.R.A. CONNECTIONS

HWY001_052

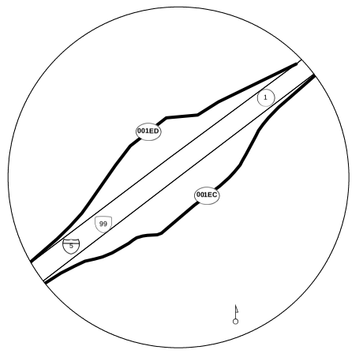

CONNECTION No. 1 (001EC)

81.79 HWY. 001 M.P. (2)81.79
82.01 BEG. PARKING AREA
82.08 END PARKING AREA
82.31 HWY. 001 M.P. (2)82.31

Total Length 0.52 Miles

CONNECTION No. 2 (001ED)

82.26 HWY. 001 M.P. 82.26
82.42 BEG. PARKING AREA
82.52 END PARKING AREA
82.73 HWY. 001 M.P. 81.80

Total Length 0.47 Miles

BARTON RD. CONNECTIONS

hwy001_053

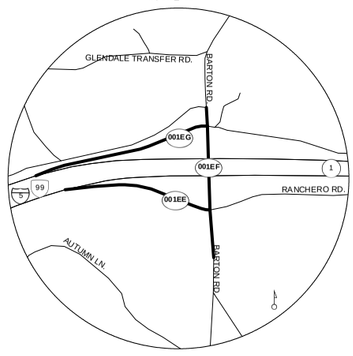

CONNECTION No. 1 (001EE)

83.11 HWY. 001 M.P. (2)83.11
83.29 001EF CONN. M.P. 2C83.23

Total Length 0.18 Miles

CONNECTION No. 2 (001EF)

83.17 BARTON RD. (CO.) (BK)
83.23 RANCHERO RD. (CO.) + 001EE CONN. M.P. 1C83.29
83.25 BEG. STRUCTURE
83.27 HWY. 001 M.P. (2)83.29
83.28 0259' 09351
83.29 HWY. 001 M.P. 83.29
83.31 END STRUCTURE
83.34 LAVERN ROAD (CO.) \ 001EG CONN. M.P. 3C82.86
83.36 FRONTAGE RD. (KINDRICK RD.) (CO.)
83.38 BARTON RD. (CO.) (AH)

Total Length 0.21 Miles

CONNECTION No. 3 (001EG)

82.86 001EF CONN. M.P. 2C83.34
83.07 06785 M(2)120"X072" CON BOX WOODFORD CREEK
83.08 HWY. 001 M.P. 83.08

Total Length 0.22 Miles

The same information displayed on the Straightline Charts is updated monthly and available in tabular form on ODOT's Internet site. Use the Highway Inventory Summary report for more detailed information.
HTTP://WWW.Oregon.gov/ODOT/TD/TDATA/OTMS/OTMS_Highway_Reports.shtml
NOTE: Milepoints on Straightline Chart are not to scale.

PACIFIC HIGHWAY No. 1

The same information displayed on the Straightline Charts is updated monthly and available in tabular form on ODOT's Internet site. Use the Highway Inventory Summary report for more detailed information.
HTTP://WWW.Oregon.gov/ODOT/TD/TDATA/OTMS/OTMS_Highway_Reports.shtml
NOTE: Milepoints on Straightline Chart are not to scale.

PACIFIC HIGHWAY No. 1

AZALEA CONNECTIONS

hwy001_055

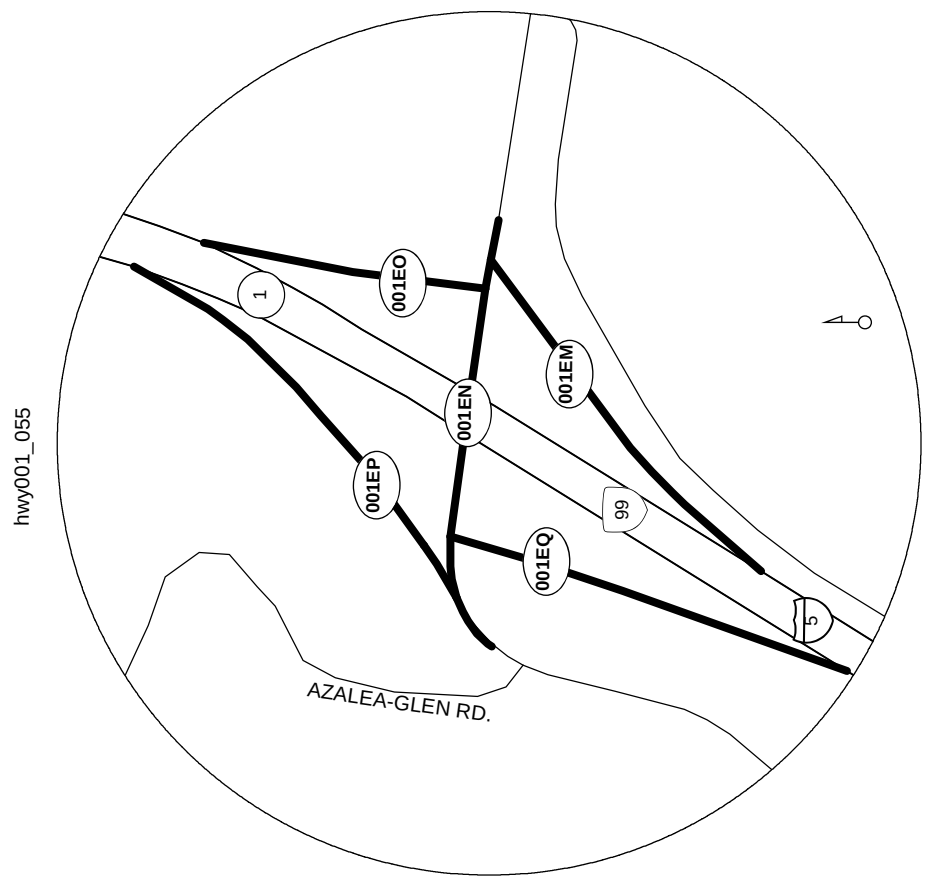

CONNECTION No. 1 (001EM)

87.94 HWY. 001 M.P. (2)87.94
88.16 LEG (TO 001EN CONN.)
88.17 001EN CONN. M.P. 2C88.20

Total Length 0.23 Miles

CONNECTION No. 2 (001EN)

88.01 AZALEA-GLEN RD. (CO.) (BK)
88.04 001EP CONN. M.P. 4C88.48
88.06 001EQ CONN. M.P. 5C87.54 (Rt.) + LEG (FROM 001EP CONN.) (Lt.)
88.09 BEG. STRUCTURE
88.11 HWY. 001 M.P. 88.12
88.12 0272' 09346
88.13 HWY. 001 M.P. (2)88.13
88.15 END STRUCTURE
88.18 001EO CONN. M.P. 3C88.13 (Lt.) + LEG (TO 001EM CONN.) (Rt.)
88.20 001EM CONN. M.P. 1C88.17
88.22 UPPER COW CREEK RD. (CO.) (AH)

Total Length 0.21 Miles

CONNECTION No. 3 (001EO)

88.13 001EN CONN. M.P. 2C88.18
88.15 LEG (FROM 001EN CONN.)
88.35 HWY. 001 M.P. (2)88.35

Total Length 0.22 Miles

CONNECTION No. 4 (001EP)

88.28 HWY. 001 M.P. 88.28
88.45 LEG (TO 001EN CONN.)
88.48 001EN CONN. M.P. 2C88.04

Total Length 0.20 Miles

CONNECTION No. 5 (001EQ)

87.54 001EN CONN. M.P. 2C88.06
87.57 LEG (FROM 001EN CONN.)
87.82 HWY. 001 M.P. 87.82

Total Length 0.28 Miles

WEST FORK CONNECTIONS

hwy001_056

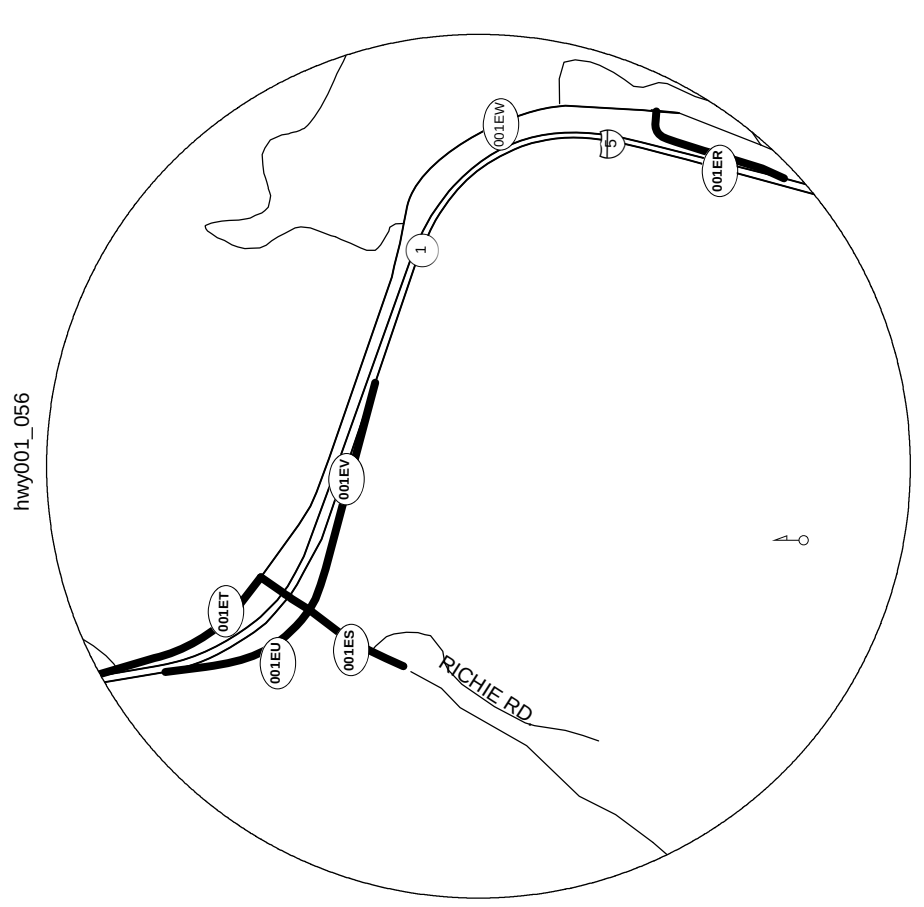

CONNECTION No. 1 (001ER)

94.91 HWY. 001 M.P. (2)94.91
95.07 0M339 S(1) CMP CIRC CANYON CREEK
95.09 001EW FRONT. M.P. 1F95.08

Total Length 0.18 Miles

CONNECTION No. 2 (001ES)

95.79 001ET CONN. M.P. 3C95.84 (Rt.) + 001EW FRONT. M.P. 1F95.88 (Lt.)
95.81 BEG. STRUCTURE
95.82 HWY. 001 M.P. (2)95.82
95.83 0192' 09372 \ HWY. 001 M.P. 95.82
95.85 END STRUCTURE
95.86 001EV CONN. M.P. 5C95.33 (Lt.) + 001EU CONN. M.P. 4C96.14 (Rt.)
95.88 0M340 S(1)096"X096" CON BOX CANYON CREEK
95.94 ROAD
95.96 0086' 09374 W FORK CANYON CREEK
95.98 BATES RD. (AH)

Total Length 0.19 Miles

CONNECTION No. 3 (001ET)

95.84 001ES CONN. M.P. 2C95.79
96.05 06795AM(1)240"X120" ND ARCH CANYON CREEK
96.08 HWY. 001 M.P. (2)96.08

Total Length 0.24 Miles

CONNECTION No. 4 (001EU)

95.97 HWY. 001 M.P. 95.97
96.14 001ES CONN. M.P. 2C95.86

Total Length 0.17 Miles

CONNECTION No. 5 (001EV)

95.33 001ES CONN. M.P. 2C95.86
95.58 HWY. 001 M.P. 95.58

Total Length 0.25 Miles

This product is for informational purposes only and may not be suitable for legal, engineering, or surveying purposes. This information is provided with the understanding that conclusions drawn from such information are the responsibility of the user.

Produced by Transportation Development Division / Road Inventory and Classification Services (503)986-3154

PACIFIC HIGHWAY No. 1

N CANYONVILLE FRONTAGE RD.

hwy001_061

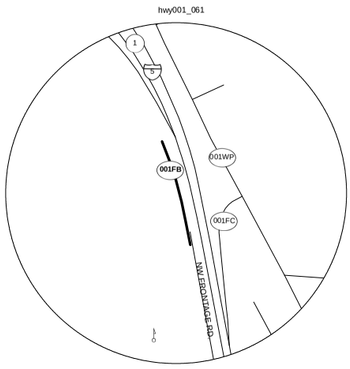

FRONTAGE RD. (001FB)

99.21 NW FRONTAGE RD (BK)
99.34 END FRONTAGE RD.

Total Length 0.13 Miles

CANYON CREEK FRONTAGE RD.

hwy001_057

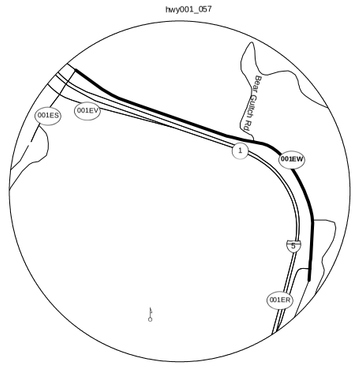

FRONTAGE RD. (001EW)

95.06 MEXIA RD. (CO.) (BK)
95.08 001ER CONN. M.P. 1C95.09
95.19 BEAR GULCH RD. (BLM)
95.47 CANYON CREEK RD.
95.85 HISTORICAL MARKER
95.88 001ES CONN. M.P. 2C95.79

Total Length 0.82 Miles

N CANYONVILLE CONNECTIONS

hwy001_059

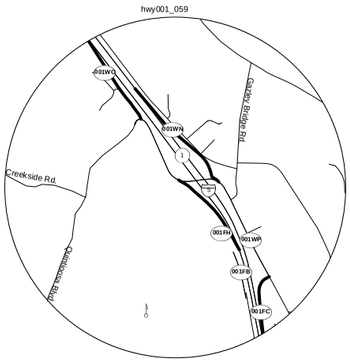

CONNECTION No. 1 (001FC)

99.01 HWY. 001 M.P. (2)99.01
99.21 N MAIN ST. (CO.) \ 001WP FRONT. M.P. 1F99.17

Total Length 0.20 Miles

CONNECTION No. 2 (001WN)

99.48 001WP FRONT. M.P. 1F99.48
99.50 LEG (TO 001WP FRONTAGE RD.)
99.82 HWY. 001 M.P. (2)99.82

Total Length 0.34 Miles

CONNECTION No. 3 (001WO)

100.04 HWY. 001 M.P. 100.00
100.33 001WP FRONT. M.P. 1F99.79

Total Length 0.29 Miles

CONNECTION No. 4 (001FH)

99.04 001WP FRONT. M.P. 1F99.59
99.29 HWY. 001 M.P. 99.29

Total Length 0.25 Miles

CANYONVILLE CONNECTIONS

hwy001_058

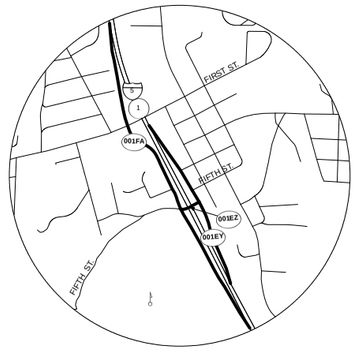

CONNECTION No. 1 (001EY)

98.10 HWY. 001 M.P. (2)98.10
98.28 001EZ CONN. M.P. 2C98.25
98.31 SW 5TH ST.
98.37 SW 4TH ST.
98.50 HWY. 001 M.P. (2)98.50

Total Length 0.40 Miles

CONNECTION No. 2 (001EZ)

98.25 001EY CONN. M.P. 1C98.28
98.27 HWY. 001 M.P. (2)98.28
98.29 HWY. 001 M.P. 98.28 + LEG (TO 001FA CONN.)
98.30 001FA CONN. M.P. 3C99.19

Total Length 0.05 Miles

CONNECTION No. 3 (001FA)

98.73 HWY. 001 M.P. 98.73
98.90 (DFMS)S(1)048"X048" CON BOX
98.96 SW 1ST ST.
99.01 ROAD (RETIREMENT FACILITY)
99.15 4TH PL.
99.16 LEG (TO SW 5TH ST.)
99.19 001EZ CONN. M.P. 2C98.30 \ SW 5TH ST.
99.21 LEG (FROM 001EZ CONN.)
99.51 HWY. 001 M.P. 97.97

Total Length 0.78 Miles

This product is for informational purposes only and may not be suitable for legal, engineering, or surveying purposes. This information is provided with the understanding that conclusions drawn from such information are the responsibility of the user.

This product is for informational purposes only and may not be suitable for legal, engineering, or surveying purposes. This information is provided with the understanding that conclusions drawn from such information are the responsibility of the user.

S UMPQUA FRONTAGE RD.

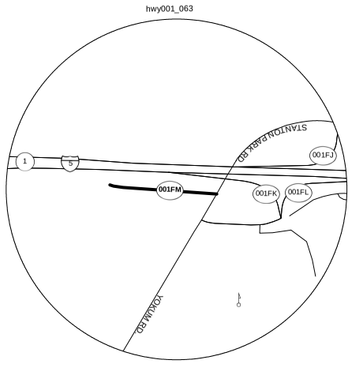

FRONTAGE RD. (001FM)

101.34	STANTON PARK RD. (CO.)
101.47	ROAD

Total Length 0.13 Miles

MAIN STREET FRONTAGE RD.

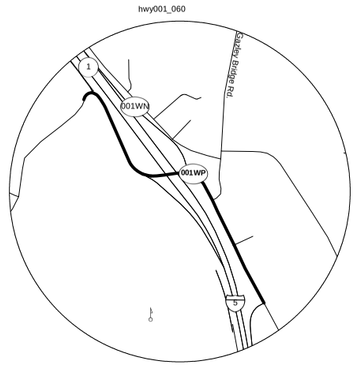

FRONTAGE RD. (001WP)

99.17	001FC CONN. M.P. 1C99.21
99.31	CHIEF MIWALETA LN.
99.41	GAZELY RD. (CO.)
99.48	001WN CONN. M.P. 2C99.48
99.51	LEG (FROM 001WN CONN.)
99.52	HWY. 001 M.P. (2)99.52
99.54	HWY. 001 M.P. 99.57
99.57	LEG (TO 001FH CONN.)
99.59	001FH CONN. M.P. 4C99.04
99.79	001WO CONN. M.P. 3C100.33
99.82	QUINTIOOSA BLVD. (AH)

Total Length 0.65 Miles

GAZELY RD. CONNECTIONS

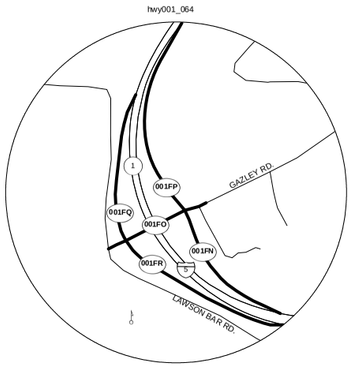

CONNECTION No. 1 (001FN)

101.68	HWY. 001 M.P. (2)101.68
101.88	001FO CONN. M.P. 2C101.94

Total Length 0.20 Miles

CONNECTION No. 2 (001FO)

101.83	LAWSON BAR RD. (CO.)
101.86	001FQ CONN. M.P. 4C102.28 (Lt.) + 001FR CONN. M.P. 5C101.47 (Rt.)
101.87	BEG. STRUCTURE
101.89	HWY. 001 M.P. 101.90 \ 0221' 08026A
101.90	HWY. 001 M.P. (2)101.90
101.92	END STRUCTURE
101.94	001FN CONN. M.P. 1C101.88 (Rt.) + 001FP CONN. M.P. 3C101.91 (Lt.)
101.96	MCGINTY DR. (CO.)
101.97	GAZLEY RD. (CO.) (AH)

Total Length 0.14 Miles

CONNECTION No. 3 (001FP)

101.91	001FO CONN. M.P. 2C101.94
102.17	HWY. 001 M.P. (2)102.17

Total Length 0.26 Miles

CONNECTION No. 4 (001FQ)

102.08	HWY. 001 M.P. 102.08
102.28	001FO CONN. M.P. 2C101.86

Total Length 0.20 Miles

CONNECTION No. 5 (001FR)

101.47	001FO CONN. M.P. 2C101.86
101.69	HWY. 001 M.P. 101.69

Total Length 0.22 Miles

YOKUM RD. CONNECTIONS

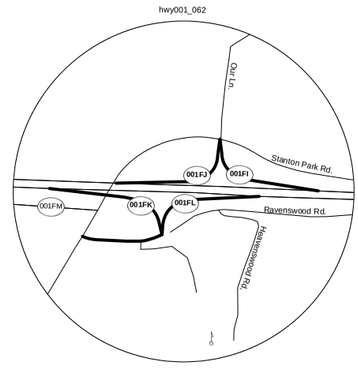

CONNECTION No. 1 (001FI)

101.06	HWY. 001 M.P. (2)101.06
101.23	STANTON PARK RD. (CO.)

Total Length 0.17 Miles

CONNECTION No. 2 (001FJ)

101.15	STANTON PARK RD. (CO.)
101.31	HWY. 001 M.P. (2)101.31

Total Length 0.16 Miles

CONNECTION No. 3 (001FK)

101.39	HWY. 001 M.P. 101.39
101.46	STANTON PARK RD. (CO.) \ 0141' 19145
101.56	001FL CONN. M.P. 4C100.99 \ FRONTAGE RD. (2ND LT.) (CO.)
101.63	LEG (TO STANTON PARK RD.) (CO.)
101.65	YOKUM RD. (CO.) (Lt.) \ STANTON PARK RD. (CO.) (Rt.)

Total Length 0.26 Miles

CONNECTION No. 4 (001FL)

100.99	001FK CONN. M.P. 3C101.56
101.14	HWY. 001 M.P. 101.14

Total Length 0.15 Miles

The same information displayed on the Straightline Charts is updated monthly and available in tabular form on ODOT's Internet site. Use the Highway Inventory Summary report for more detailed information.
HTTP://WWW.Oregon.gov/ODOT/TD/TDATA/OTMS/OTMS_Highway_Reports.shtml
NOTE: Milepoints on Straightline Chart are not to scale.

PACIFIC HIGHWAY No. 1

Produced by Transportation Development Division / Road Inventory and Classification Services (503)986-3154

This product is for informational purposes only and may not be suitable for legal, engineering, or surveying purposes. This information is provided with the understanding that conclusions drawn from such information are the responsibility of the user.

Produced by Transportation Development Division / Road Inventory and Classification Services (503)986-3154

WEAVER RD. CONNECTIONS

hwy001_066

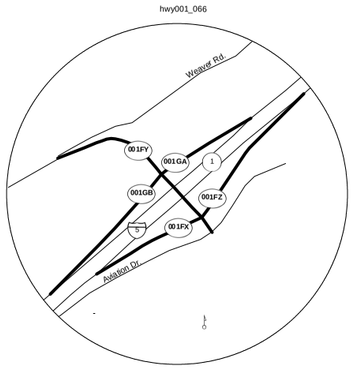

CONNECTION No. 1 (001FX)

106.51 HWY. 001 M.P. (2)106.51
106.72 001FY CONN. M.P. 2C106.66

Total Length 0.21 Miles

CONNECTION No. 2 (001FY)

106.64 AVIATION DR. (CO.) (Lt.) \ (PVT.) (Rt.)
106.66 001FZ CONN. M.P. 3C106.71 (Rt.) + 001FX CONN. M.P. 1C106.72 (Lt.)
106.69 BEG. STRUCTURE
106.71 HWY. 001 M.P. (2)106.71 \ 0228' 07953B
106.72 HWY. 001 M.P. 106.71
106.73 END STRUCTURE
106.75 001GB CONN. M.P. 5C106.26 (Lt.) + 001GA CONN. M.P. 4C107.15 (Rt.)
106.78 CENTRAL OREGON & PACIFIC
106.94 WEAVER RD. (CO.)

Total Length 0.30 Miles

CONNECTION No. 3 (001FZ)

106.71 001FY CONN. M.P. 2C106.66
106.94 HWY. 001 M.P. (2)106.94

Total Length 0.23 Miles

CONNECTION No. 4 (001GA)

106.93 HWY. 001 M.P. 106.93
107.15 001FY CONN. M.P. 2C106.75

Total Length 0.22 Miles

CONNECTION No. 5 (001GB)

106.26 001FY CONN. M.P. 2C106.75
106.49 HWY. 001 M.P. 106.49

Total Length 0.23 Miles

RIDDLE RD. CONNECTIONS

hwy001_065

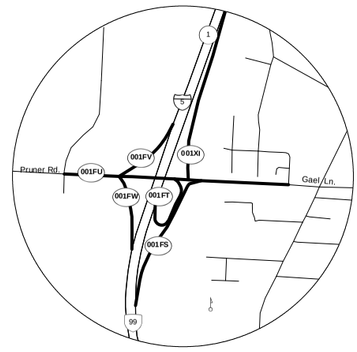

CONNECTION No. 1 (001FS)

103.68 HWY. 001 M.P. (2)103.68
103.95 LEG (TO 001FU CONN.)
103.98 001FU CONN. M.P. 3C103.98

Total Length 0.30 Miles

CONNECTION No. 2 (001FT)

103.72 001FU CONN. M.P. 3C104.04
103.77 LEG (FROM 001FU CONN.)
103.95 HWY. 001 M.P. (2)103.95

Total Length 0.23 Miles

CONNECTION No. 3 (001FU)

103.80 CORWIN ST. (CO.)
103.97 (DFMS)S(1)012"X012" ND CIRC RDSIDE DRNG
103.98 001FS CONN. M.P. 1C103.98 (Lt.) \ LEG (TO OO1XI CONN.) (Rt.)
104.00 001XI CONN. M.P. 6C103.96
104.01 LEG (FROM 001FS CONN.) \ LEG (TO 001FT CONN.) (2ND LT.)
104.04 BEG. STRUCTURE \ 001FT CONN. M.P. 2C103.72
104.05 HWY. 001 M.P. (2)103.95
104.06 0191' 20628
104.07 HWY. 001 M.P. 103.95
104.08 END STRUCTURE
104.10 (DFMS)S(1)012"X012" ND CIRC RDSIDE DRNG
104.11 LEG (FROM 001FV CONN.)
104.12 (DFMS)S(1)012"X012" ND CIRC RDSIDE DRNG + LEG (TO 001FW CONN.)
104.16 001FV CONN. M.P. 4C104.31 (Rt.) + 001FW CONN. M.P. 5C103.56 (Lt.)
104.17 (DFMS)S(1)012"X012" ND CIRC RDSIDE DRNG
104.27 INDUSTRIAL WAY (CO.) (Rt.) \ PETITE ST. (CO.) (Lt.)

Total Length 0.47 Miles

CONNECTION No. 4 (001FV)

104.10 HWY. 001 M.P. 104.10
104.25 LEG (TO 001FU CONN.)
104.31 001FU CONN. M.P. 3C104.16

Total Length 0.21 Miles

CONNECTION No. 5 (001FW)

103.56 001FU CONN. M.P. 3C104.16
103.60 LEG (FROM 001FU CONN.)
103.76 HWY. 001 M.P. 103.76

Total Length 0.20 Miles

CONNECTION No. 6 (001XI)

103.96 001FU CONN. M.P. 3C104.00
103.97 LEG (FROM 001FU CONN.)
104.28 HWY. 001 M.P. (2)104.28

Total Length 0.32 Miles

The same information displayed on the Straightline Charts is updated monthly and available in tabular form on ODOT's Internet site. Use the Highway Inventory Summary report for more detailed information.
HTTP://WWW.Oregon.gov/ODOT/TD/TDATA/OTMS/OTMS_Highway_Reports.shtml
NOTE: Milepoints on Straightline Chart are not to scale.

PACIFIC HIGHWAY No. 1

This product is for informational purposes only and may not be suitable for legal, engineering, or surveying purposes. This information is provided with the understanding that conclusions drawn from such information are the responsibility of the user.

Produced by Transportation Development Division / Road Inventory and Classification Services (503)986-3154

BOOMER HILL RD. CONNECTIONS

hwy001_068

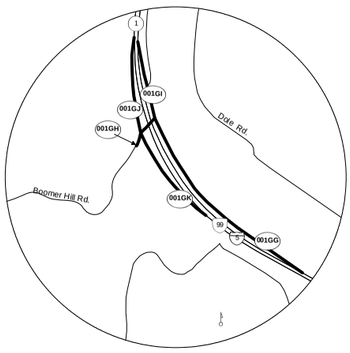

CONNECTION No. 1 (001GG)

109.91 HWY. 001 M.P. (2)109.91
110.07 ULAM ACCESS RD. (PVT.)
110.31 07899 M(1) ND CIRC VAN DINE CREEK
110.36 001GH CONN. M.P. 2C110.35

Total Length 0.45 Miles

CONNECTION No. 2 (001GH)

110.35 001GG CONN. M.P. 1C110.36 (Lt.) + 001GI CONN. M.P. 3C110.37 (Rt.)
110.36 HWY. 001 M.P. (2)110.36
110.37 HWY. 001 M.P. 110.36
110.39 001GJ CONN. M.P. 4C110.72 (Rt.) + 001GK CONN. M.P. 5C109.87 (Lt.)
110.41 BOOMER HILL RD. (CO.)

Total Length 0.06 Miles

CONNECTION No. 3 (001GI)

110.37 001GH CONN. M.P. 2C110.35
110.44 BOOTH RANCH RD. (CO.)
110.57 HWY. 001 M.P. (2)110.57

Total Length 0.20 Miles

CONNECTION No. 4 (001GJ)

110.53 HWY. 001 M.P. 110.53
110.56 (DFMS)S(1) ND CIRC
110.72 001GH CONN. M.P. 2C110.39

Total Length 0.19 Miles

CONNECTION No. 5 (001GK)

109.87 001GH CONN. M.P. 2C110.39
109.91 (DFMS)S(1)096"X096" CMP CIRC VAN DINE CREEK
110.11 HWY. 001 M.P. 110.11

Total Length 0.24 Miles

MYRTLE CREEK CONNECTIONS

hwy001_067

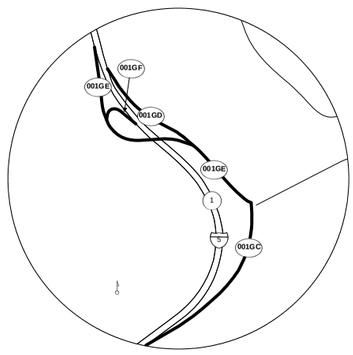

CONNECTION No. 1 (001GC)

107.99 HWY. 001 M.P. (2)107.99
108.02 SIGN BR. CANTILEVER
108.24 001GE CONN. M.P. 3C108.80 \ OLD PACIFIC HWY. (CO.)

Total Length 0.25 Miles

CONNECTION No. 2 (001GD)

108.27 001GE CONN. M.P. 3C108.70
108.43 HWY. 001 M.P. (2)108.43

Total Length 0.16 Miles

CONNECTION No. 3 (001GE)

108.47 HWY. 001 M.P. 108.47
108.57 001GF CONN. M.P. 4C108.37
108.64 HWY. 001 M.P. 108.31
108.65 HWY. 001 M.P. (2)108.31
108.70 001GD CONN. M.P. 2C108.27
108.80 001GC CONN. M.P. 1C108.24

Total Length 0.33 Miles

CONNECTION No. 4 (001GF)

108.33 HWY. 001 M.P. 108.37
108.36 (DFMS)S(1) ND CIRC
108.37 001GE CONN. M.P. 3C108.57

Total Length 0.04 Miles

S UMPQUA S.R.A. CONNECTION

hwy001_070

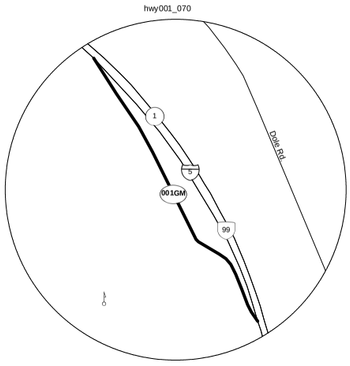

CONNECTION No. 1 (001GM)

111.80 HWY. 001 M.P. 111.80
111.98 BEG. PARKING AREA
112.07 END PARKING AREA
112.20 HWY. 001 M.P. 111.40

Total Length 0.40 Miles

FRONTAGE RD.

hwy001_069

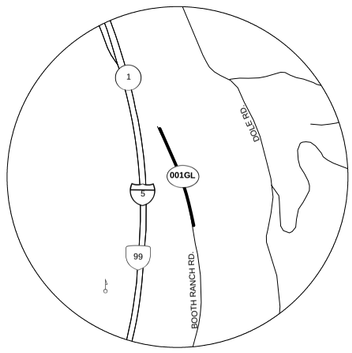

FRONTAGE RD. (001GL)

111.22 BOOTH RANCH RD. (CO.) (BK)
111.28 ROAD (QUARRY)
111.32 ROAD (QUARRY)
111.34 BOOTH RANCH RD. (AH)

Total Length 0.12 Miles

The same information displayed on the Straightline Charts is updated monthly and available in tabular form on ODOT's Internet site. Use the Highway Inventory Summary report for more detailed information.
HTTP://WWW.Oregon.gov/ODOT/TD/TDATA/OTMS/OTMS_Highway_Reports.shtml
NOTE: Milepoints on Straightline Chart are not to scale.

PACIFIC HIGHWAY No. 1

This product is for informational purposes only and may not be suitable for legal, engineering, or surveying purposes. This information is provided with the understanding that conclusions drawn from such information are the responsibility of the user.

Produced by Transportation Development Division / Road Inventory and Classification Services (503)986-3154

DILLARD JCT. FRONTAGE RD.

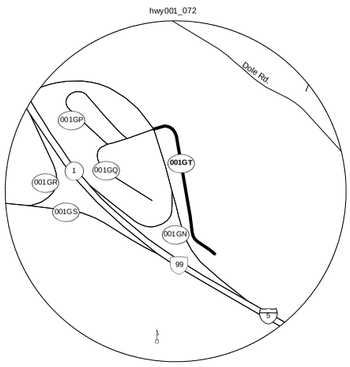

FRONTAGE RD. (001GT)

112.16 001GO CONN. M.P. 2C112.16
112.26 ROAD
112.35 ROAD

Total Length 0.19 Miles

CLARKS BRANCH CONNECTION

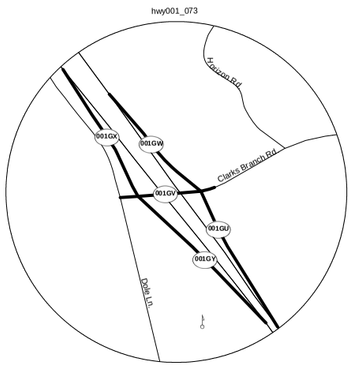

CONNECTION No. 1 (001GU)

113.25 HWY. 001 M.P. (2)113.25
113.27 07840 M(1)120"X120" CON BOX STREAM
113.42 001GV CONN. M.P. 2C113.49

Total Length 0.17 Miles

CONNECTION No. 2 (001GV)

113.38 DOLE RD. (CO.)
113.39 LEG (FROM 001GX CONN.) (Lt.) \ LEG (TO 001GY CONN.) (Rt.)
113.41 001GX CONN. M.P. 4C113.87 (Lt.) + 001GY CONN. M.P. 5C112.94 (Rt.)
113.44 HWY. 001 M.P. 113.44
113.46 HWY. 001 M.P. (2)113.43
113.49 001GW CONN. M.P. 3C113.41 (Lt.) + 001GU CONN. M.P. 1C113.42 (Rt.)
113.51 CLARKS BRANCH RD. (CO.) (AH)

Total Length 0.13 Miles

CONNECTION No. 3 (001GW)

113.41 001GV CONN. M.P. 2C113.49
113.59 HWY. 001 M.P. (2)113.59

Total Length 0.18 Miles

CONNECTION No. 4 (001GX)

113.66 HWY. 001 M.P. 113.66
113.85 LEG (TO 001GV CONN.)
113.87 001GV CONN. M.P. 2C113.41

Total Length 0.21 Miles

CONNECTION No. 5 (001GY)

112.94 001GV CONN. M.P. 2C113.41
113.14 (DFMS)S(1)120"X120" CON BOX CLARKS BRANCH CREEK
113.20 HWY. 001 M.P. 113.20

Total Length 0.26 Miles

DILLARD HWY CONNECTIONS

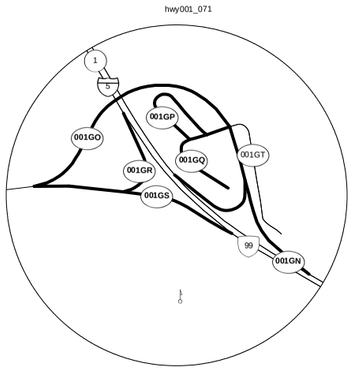

CONNECTION No. 1 (001GN)

112.13 HWY. 001 M.P. (2)112.13
112.28 001GO CONN. M.P. 2C112.25

Total Length 0.15 Miles

CONNECTION No. 2 (001GO)

111.77 001GS CONN. M.P. 6C111.89
111.82 LEG (FROM 001GS CONN.)
111.95 HWY. 001 M.P. 112.53
111.96 HWY. 001 M.P. (2)112.53
112.16 001GT FRONT. M.P. 1F112.16 (Lt.) + 001GP CONN. M.P. 3C112.16 (Rt.)
112.23 (DFMS)S(1) ND CIRC
112.24 (DFMS)S(1) ND CIRC
112.25 001GN CONN. M.P. 1C112.28
112.40 HWY. 001 M.P. (2)112.40

Total Length 0.63 Miles

CONNECTION No. 3 (001GP)

112.16 001GO CONN. M.P. 2C112.16
112.18 001GQ CONN. M.P. 4C112.18
112.30 BEG. PARKING AREA
112.36 END PARKING AREA
112.38 001GQ CONN. M.P. 4C112.21

Total Length 0.22 Miles

CONNECTION No. 4 (001GQ)

112.18 001GP CONN. M.P. 3C112.18
112.21 001GP CONN. M.P. 3C112.38
112.27 BEG. PARKING AREA
112.28 BEG. PARKING AREA
112.30 END PARKING AREA
112.32 END PARKING AREA

Total Length 0.14 Miles

CONNECTION No. 5 (001GR)

112.48 HWY. 001 M.P. 112.48
112.61 001GS CONN. M.P. 6C112.01

Total Length 0.13 Miles

CONNECTION No. 6 (001GS)

111.89 001GO CONN. M.P. 2C111.77
111.94 LEG (TO 001GO CONN.)
112.01 001GR CONN. M.P. 5C112.61
112.23 HWY. 001 M.P. 112.23

Total Length 0.34 Miles

The same information displayed on the Straightline Charts is updated monthly and available in tabular form on ODOT's Internet site. Use the Highway Inventory Summary report for more detailed information. HTTP://WWW.Oregon.gov/ODOT/TD/TDATA/OTMS/OTMS_Highway_Reports.shtml

NOTE: Milepoints on Straightline Chart are not to scale.

PACIFIC HIGHWAY No. 1

PACIFIC HIGHWAY No. 1

COOS BAY-ROSEBURG HWY. CONNECTION

hwy001_074

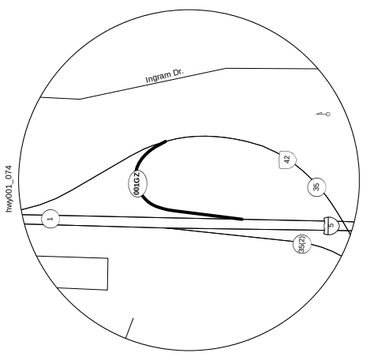

CONNECTION No. 1 (001GZ)

119.65	HWY. 001 M.P. (2)119.65
119.68	SIGN BR. CANTILEVER
119.88	HWY. 035 M.P. 76.92

Total Length 0.23 Miles

OAKLAND-SHADY HWY. CONNECTIONS

hwy001_075

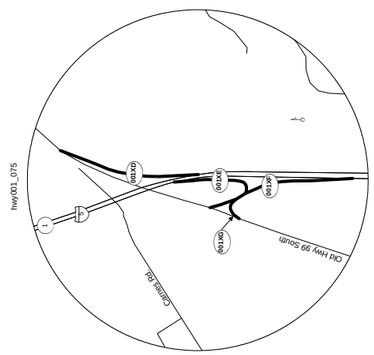

CONNECTION No. 1 (001XD)

120.34	HWY. 001 M.P. (2)120.34
120.63	OLD HWY. 99S (CO.)

Total Length 0.29 Miles

CONNECTION No. 2 (001XE)

120.51	HWY. 001 M.P. 120.51
120.73	OLD HWY. 99S (CO.)

Total Length 0.22 Miles

CONNECTION No. 3 (001XF)

119.89	OLD HWY. 99S (CO.)
119.91	001XG CONN. M.P. 4C119.91
120.13	HWY. 001 M.P. 120.13

Total Length 0.24 Miles

CONNECTION No. 4 (001XG)

119.88	OLD HWY. 99S (CO.)
119.91	001XF CONN. M.P. 3C119.91

Total Length 0.03 Miles

MCLAIN AVE. CONNECTIONS

hwy001_076

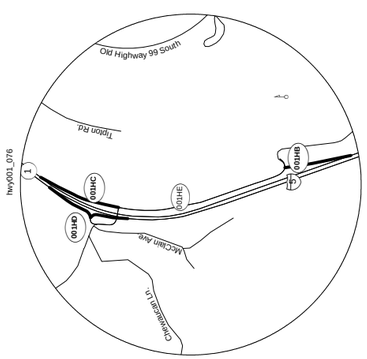

CONNECTION No. 1 (001HB)

121.09	HWY. 001 M.P. (2)121.09 + (DFMS)S(1)0844X0844 CIP CIRC STREAM
121.25	001HE FRONT. M.P. 1F121.27

Total Length 0.16 Miles

CONNECTION No. 2 (001HC)

121.69	001HE FRONT. M.P. 1F121.69
121.76	0P225 M(1) CMP CIRC STREAM
121.90	HWY. 001 M.P. (2)121.90

Total Length 0.21 Miles

CONNECTION No. 3 (001HD)

121.87	HWY. 001 M.P. 121.87
121.99	001HE FRONT. M.P. 1F121.82 + 0P225 M(4) CMP CIRC STREAM
122.05	001HE FRONT. M.P. 1F121.72 \0110' 07711A
122.12	HWY. 001 M.P. 121.63

Total Length 0.25 Miles

MCLAIN AVE. FRONTAGE RD.

hwy001_ 076

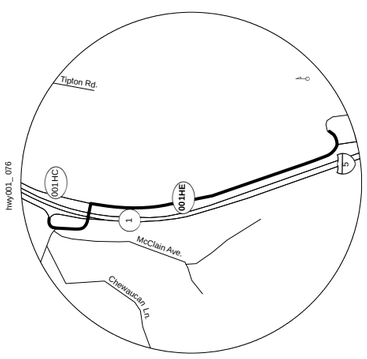

FRONTAGE RD. (001HE)

121.25	MISTLETOE HILL LN. (PUB.) (BK)
121.27	001HB CONN. M.P. 1C121.25
121.69	001HC CONN. M.P. 2C121.69
121.70	HWY. 001 M.P. (2)121.69
121.71	HWY. 001 M.P. 121.69
121.72	001HD CONN. M.P. 3C122.00
121.78	ROSEBURG LANDFILL RD.
121.79	(DFMS)S(1)72'X072' CMP CIRC STREAM
121.82	001HD CONN. M.P. 3C121.99

Total Length 0.57 Miles

This product is for informational purposes only and may not be suitable for legal, engineering, or surveying purposes. This information is provided with the understanding that conclusions drawn from such information are the responsibility of the user.

PACIFIC HIGHWAY No. 1

FAIRGROUNDS CONNECTIONS

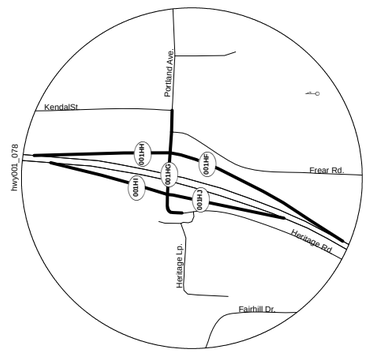

CONNECTION No. 1 (001HF)

HWY. 001 M.P. (2)122.76
001HG CONN. M.P. 2C122.98
Total Length 0.26 Miles

122.76
123.02

CONNECTION No. 2 (001HG)

KENDALL ST. (CO.)
FREAR ST. (CO.)
001HF CONN. M.P. 1C123.02 (LL) +
001HH CONN. M.P. 3C123.01 (Rt.)
HWY. 001 M.P. (2)123.01 \ HWY. 001 M.P. 123.01
001HI CONN. M.P. 4C123.39 (RL) +
001HJ CONN. M.P. 5C122.62 (LL)
FRONTAGE RD. (HERITAGE WAY) (CO.) (AH)
Total Length 0.14 Miles

122.93
122.95
122.98
123.01
123.03
123.07

CONNECTION No. 3 (001HH)

001HG CONN. M.P. 2C122.98
HWY. 001 M.P. (2)123.23
Total Length 0.22 Miles

123.01
123.23

CONNECTION No. 4 (001HI)

HWY. 001 M.P. 123.20
001HG CONN. M.P. 2C123.03
Total Length 0.19 Miles

123.20
123.39

CONNECTION No. 5 (001HJ)

001HG CONN. M.P. 2C123.03
HWY. 001 M.P. 122.81
Total Length 0.19 Miles

122.62
122.81

HARVARD AVE. CONNECTIONS

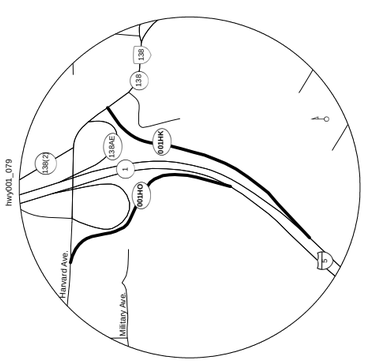

CONNECTION No. 1 (001HK)

HWY. 001 M.P. (2)123.80
HWY. 138(HARVARD AVE.) M.P. -0.78
Total Length 0.31 Miles

123.80
124.11

CONNECTION No. 2 (001HO)

HARVARD AVE.
LEG (FROM HARVARD AVE.)
HWY. 001 M.P. 123.91
Total Length 0.24 Miles

123.67
123.73
123.91

This product is for informational purposes only and may not be suitable for legal, engineering, or surveying purposes. This information is provided with the understanding that conclusions drawn from such information are the responsibility of the user.

PACIFIC HIGHWAY No. 1

GARDEN VALLEY CONNECTIONS

hwy001_080

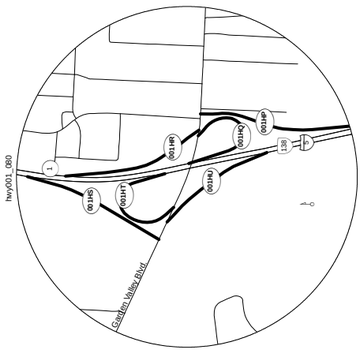

CONNECTION No. 1 (001HP)

124.80	SIGN BR. CANTILEVER \ HWY. 001 M.P. (2)124.80
125.05	NW GARDEN VALLEY BLVD.
	Total Length 0.25 Miles

CONNECTION No. 2 (001HQ)

124.87	NW GARDEN VALLEY BLVD.
125.07	HWY. 001 M.P. (2)125.07
	Total Length 0.20 Miles

CONNECTION No. 3 (001HR)

125.06	NW GARDEN VALLEY BLVD.
125.32	HWY. 001 M.P. (2)125.32
	Total Length 0.26 Miles

CONNECTION No. 4 (001HS)

125.36	HWY. 001 M.P. 125.36
125.60	NW GARDEN VALLEY BLVD.
	Total Length 0.24 Miles

CONNECTION No. 5 (001HT)

124.85	NW GARDEN VALLEY BLVD.
125.10	HWY. 001 M.P. 125.10
	Total Length 0.25 Miles

CONNECTION No. 6 (001HU)

124.60	NW GARDEN VALLEY BLVD.
124.61	SIGN BR. CANTILEVER
124.87	HWY. 001 M.P. 124.87
	Total Length 0.27 Miles

OLD WINCHESTER BR. FRONTAGE RD.

hwy001_082

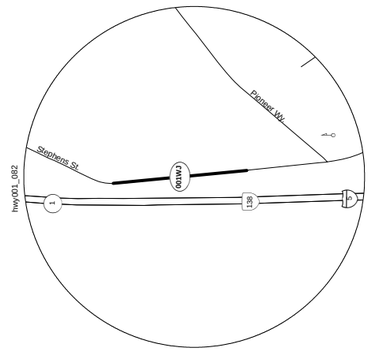

FRONTAGE RD. (001WJ)

128.91	OAKLAND-SHADY HWY. (CO.) (BK) \ BEG. STRUCTURE
128.99	0884' 00839 N. UMPQUA RIVER
129.08	END STRUCTURE \ OAKLAND-SHADY HWY. (CO.) (AH)
	Total Length 0.17 Miles

NORTH ROSEBURG CONNECTIONS

hwy001_081

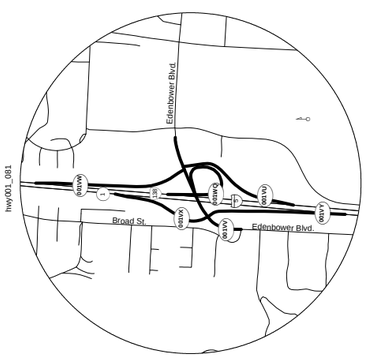

CONNECTION No. 1 (001VU)

126.30	HWY. 001 M.P. (2)126.30
126.35	SIGN BR. CANTILEVER
126.42	(DFMS)S(1)060"X060" CMP CIRC
126.59	001VV CONN. (EDENBOWER BLVD.) M.P. 3C126.61
	Total Length 0.29 Miles

CONNECTION No. 2 (001WQ)

126.36	001VV CONN. (EDENBOWER BLVD.) M.P. 3C126.56
126.53	001VV CONN. (EDENBOWER BLVD.) M.P. 3C126.53
126.66	HWY. 001 M.P. (2)126.66
	Total Length 0.30 Miles

CONNECTION No. 3 (001VV)

126.39	BROAD ST.
126.48	001VV CONN. M.P. 6C125.88 (RU) +
	001VX CONN. M.P. 5C126.97 (LU)
126.50	BEG. STRUCTURE
126.52	HWY. 001 M.P. 126.52 \ 0262' 17235
126.53	HWY. 001 M.P. (2)126.52
126.55	END STRUCTURE
126.56	001WQ CONN. M.P. 2C126.36
126.60	001VW CONN. M.P. 4C126.55
126.61	001VU CONN. M.P. 1C126.59
126.68	EDENBOWER BLVD. (AH)
	Total Length 0.29 Miles

CONNECTION No. 4 (001VW)

126.55	001VV CONN. (EDENBOWER BLVD.) M.P. 3C126.60
126.92	HWY. 001 M.P. (2)126.92
	Total Length 0.37 Miles

CONNECTION No. 5 (001VX)

126.73	HWY. 001 M.P. 126.73
126.84	(DFMS)S(1)120"X060" CON BOX
126.97	001VV CONN. (EDENBOWER BLVD.) M.P. 3C126.48
	Total Length 0.24 Miles

CONNECTION No. 6 (001VY)

125.88	001VV CONN. M.P. 3C126.48
125.98	(DFMS)S(1)048"X048" CMP CIRC
126.05	(DFMS)S(1)060"X060" CMP CIRC
126.19	HWY. 001 M.P. 126.19
	Total Length 0.31 Miles

This product is for informational purposes only and may not be suitable for legal, engineering, or surveying purposes. This information is provided with the understanding that conclusions drawn from such information are the responsibility of the user.

WILBUR-UMPQUA FRONTAGE RD.

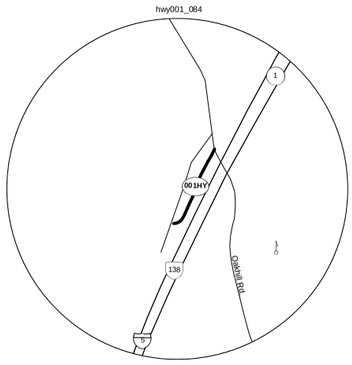

FRONTAGE RD. (001HY)

131.91 FORGOTTEN LN. (BK)
132.01 OAK HILL RD. (CO.)

Total Length 0.10 Miles

DEADY CONNECTIONS

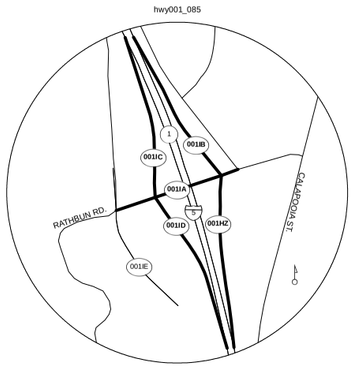

CONNECTION No. 1 (001HZ)

134.94 HWY. 001 M.P. (2)134.94
135.15 001IA CONN. M.P. 2C135.21

Total Length 0.21 Miles

CONNECTION No. 2 (001IA)

135.07 001IE FRONT. (RATHBUN RD.) M.P. 1F135.16
135.12 001ID CONN. M.P. 5C134.71 (Rt.) + 001IC CONN. M.P. 4C135.56 (Lt.)
135.15 BEG. STRUCTURE
135.16 0198' 09285 \ HWY. 001 M.P. 135.14
135.17 HWY. 001 M.P. (2)135.14
135.18 END STRUCTURE
135.21 001IB CONN. M.P. 3C135.13 (Lt.) + 001HZ CONN. M.P. 1C135.15 (Rt.)
135.24 COMSTOCK RD. (CO.)

Total Length 0.17 Miles

CONNECTION No. 3 (001IB)

135.13 001IA CONN. M.P. 2C135.21
135.25 0P226 M(1)072"X048" CON BOX
135.35 HWY. 001 M.P. (2)135.35

Total Length 0.22 Miles

CONNECTION No. 4 (001IC)

135.35 HWY. 001 M.P. 135.35
135.45 (DFMS)S(1)072"X072" CON BOX STREAM
135.56 001IA CONN. M.P. 2C135.12

Total Length 0.11 Miles

CONNECTION No. 5 (001ID)

134.71 001IA CONN. M.P. 2C135.12
134.93 HWY. 001 M.P. 134.93

Total Length 0.22 Miles

DEL RIO CONNECTIONS

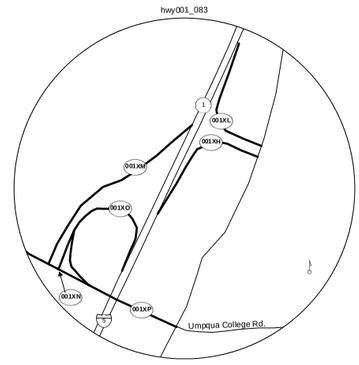

CONNECTION No. 1 (001XH)

129.49 HWY. 001 M.P. (2)129.49
129.78 OAKLAND - SHADY HWY. (CO.)

Total Length 0.29 Miles

CONNECTION No. 2 (001XL)

129.65 OAKLAND - SHADY HWY. (HWY. 99) (CO.)
129.91 HWY. 001 M.P. (2)129.91

Total Length 0.26 Miles

CONNECTION No. 3 (001XM)

129.79 HWY. 001 M.P. 129.79
130.14 001XP CONN. M.P. 6C129.55

Total Length 0.35 Miles

CONNECTION No. 4 (001XN)

129.55 001XP CONN. M.P. 6C129.55
129.59 001XO CONN. M.P. 5C129.10

Total Length 0.04 Miles

CONNECTION No. 5 (001XO)

128.97 001XP CONN. M.P. 6C129.44
129.10 001XN CONN. M.P. 4C129.59
129.26 001XO CONN. M.P. 5C129.00 \ 001XP CONN. M.P. 6C129.47
129.36 HWY. 001 M.P. 129.36

Total Length 0.39 Miles

CONNECTION No. 6 (001XP)

129.30 UMPQUA COLLEGE RD. (CO.) (BK)
129.37 OAKLAND SHADY HWY. (HWY. 99) (CO.)
129.44 BEG. STRUCTURE \ 001XO CONN. M.P. 5C128.97
129.45 HWY. 001 M.P. (2)129.46
129.46 0175' 20571 \ HWY. 001 M.P. 129.46
129.47 001XO CONN. M.P. 5C129.26
129.48 END STRUCTURE
129.55 001XN CONN. M.P. 4C129.55 (Rt.) + 001XM CONN. (2ND RT.) M.P. 3C130.14
129.76 DEL RIO RD. (CO.) (AH)

Total Length 0.46 Miles

The same information displayed on the Straightline Charts is updated monthly and available in tabular form on ODOT's Internet site. Use the Highway Inventory Summary report for more detailed information.
HTTP://WWW.Oregon.gov/ODOT/TD/TDATA/OTMS/OTMS_Highway_Reports.shtml
NOTE: Milepoints on Straightline Chart are not to scale.

PACIFIC HIGHWAY No. 1

This product is for informational purposes only and may not be suitable for legal, engineering, or surveying purposes. This information is provided with the understanding that conclusions drawn from such information are the responsibility of the user.

Produced by Transportation Development Division / Road Inventory and Classification Services (503)986-3154

PACIFIC HIGHWAY No. 1

DEADY FRONTAGE RD.

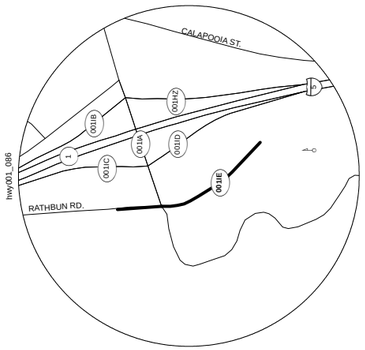

FRONTAGE RD. (001IE)

135.00 BEG. FRONTAGE RD.
135.14 GATE
135.16 001IA CONN. M.P. 2C135.07
135.21 RATHBUN RD. (AH) \ (DFMS)S(1) ND CIRC

Total Length 0.21 Miles

SUTHERLIN CONNECTIONS

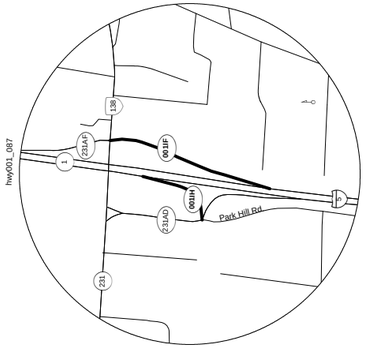

CONNECTION No. 1 (001IF)

136.31 HWY. 001 M.P. (2)136.31
136.53 HWY. 231 M.P. 24.25

Total Length 0.22 Miles

CONNECTION No. 3 (001IH)

136.48 HWY. 001 M.P. 136.48
136.59 231AD CONN. M.P. 1C24.28

Total Length 0.11 Miles

S OAKLAND CONNECTIONS

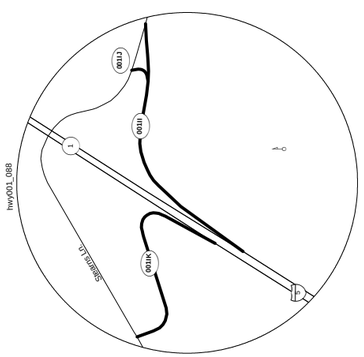

CONNECTION No. 1 (001II)

138.30 HWY. 001 M.P. (2)138.30
138.59 001IJ CONN. M.P. 2C138.59
138.67 STEARNS LN. (CO.)

Total Length 0.37 Miles

CONNECTION No. 2 (001IJ)

138.59 001II CONN. M.P. 1C138.59
138.61 STEARNS LN. (CO.)

Total Length 0.02 Miles

CONNECTION No. 3 (001IK)

138.02 STEARNS LN. (CO.)
138.33 HWY. 001 M.P. 138.33

Total Length 0.31 Miles

N OAKLAND CONNECTIONS

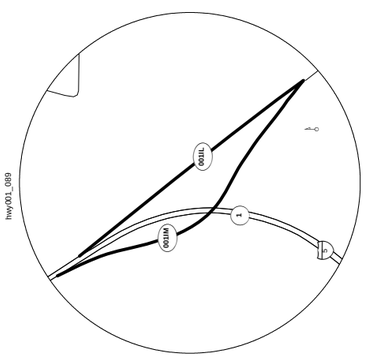

CONNECTION No. 1 (001IL)

140.05 001IM CONN. M.P. 2C141.03
140.19 03392 S(1)072"X048" CON BOX
140.48 HWY. 001 M.P. (2)140.48

Total Length 0.43 Miles

CONNECTION No. 2 (001IM)

140.53 HWY. 001 M.P. 140.53
140.75 BEG. STRUCTURE
140.79 0342' 07508A \ HWY. 001 M.P. 140.27
140.80 HWY. 001 M.P. (2)140.26
140.82 END STRUCTURE
140.87 07509 S(1)072"X072" CON BOX
141.03 001IL CONN. M.P. 1C140.05

Total Length 0.50 Miles

This product is for informational purposes only and may not be suitable for legal, engineering, or surveying purposes. This information is provided with the understanding that conclusions drawn from such information are the responsibility of the user.

PACIFIC HIGHWAY No. 1

METZ HILL CONNECTIONS

hwy001_090

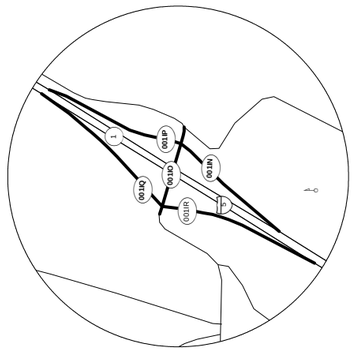

CONNECTION No. 1 (001IN)

142.02 HWY. 001 M.P. (2)142.02
142.19 001O CONN. M.P. 2C142.21

Total Length 0.17 Miles

CONNECTION No. 2 (001IO)

142.12 METZ HILL RD. (CO.) (BK)
142.13 001Q CONN. M.P. 2C142.75 (Rt.) + 001Q CONN. M.P. 4C142.56 (Lt.)
142.16 BEG. STRUCTURE
142.17 HWY. 001 M.P. 142.18
142.18 0176 07549 \ HWY. 001 M.P. (2)142.18
142.19 END STRUCTURE
142.21 001N CONN. M.P. 1C142.19 (Rt.) + 001P CONN. M.P. 3C142.19 (Lt.)
142.24 GOODRICH HWY. (CO.) (Lt.) \ GOODRICH SPUR RD. (CO.) (Rt.)

Total Length 0.12 Miles

CONNECTION No. 3 (001IP)

142.19 001O CONN. M.P. 2C142.21
142.37 HWY. 001 M.P. (2)142.37

Total Length 0.18 Miles

CONNECTION No. 4 (001IQ)

142.36 HWY. 001 M.P. 142.36
142.56 001O CONN. M.P. 2C142.13

Total Length 0.20 Miles

CONNECTION No. 5 (001IR)

141.75 001O CONN. M.P. 2C142.13
141.96 HWY. 001 M.P. 141.96

Total Length 0.21 Miles

CABIN CREEK S.R.A. CONNECTIONS NB

hwy001_091

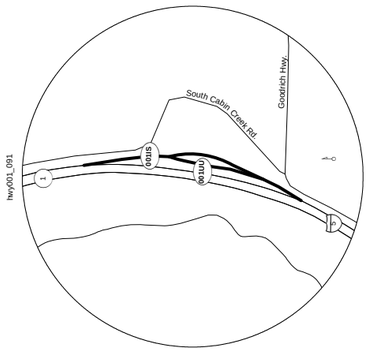

CONNECTION No. 1 (001IS)

142.70 HWY. 001 M.P. (2)142.70
142.75 001UU CONN. M.P. 3C142.75
142.79 BEG. PARKING AREA
142.85 END PARKING AREA
142.87 001UU CONN. M.P. 3C142.87
142.98 HWY. 001 M.P. (2)142.97

Total Length 0.28 Miles

CONNECTION No. 3 (001UU)

142.75 001IS CONN. M.P. 1C142.75
142.87 001IS CONN. M.P. 1C142.87

Total Length 0.12 Miles

CABIN CREEK S.R.A. CONNECTIONS SB

hwy001_092

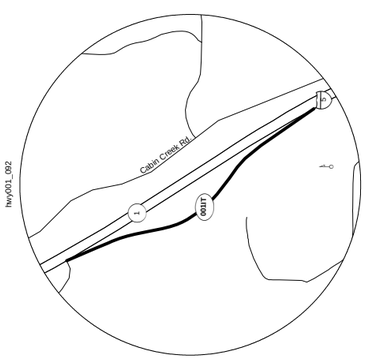

CONNECTION No. 1 (001IT)

143.55 HWY. 001 M.P. 143.55
143.66 0M265 S(.)07'2"X048" CON BOX CABIN CREEK
143.69 BEG. PARKING AREA
143.75 END PARKING AREA
143.92 HWY. 001 M.P. 143.18

Total Length 0.37 Miles

S RICE HILL CONNECTIONS

hwy001_093

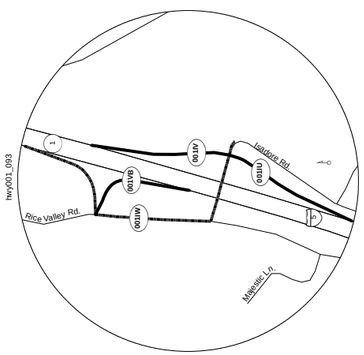

CONNECTION No. 1 (001IU)

146.08 HWY. 001 M.P. (2)146.08
146.25 001IW CONN. M.P. 3C146.85

Total Length 0.17 Miles

CONNECTION No. 2 (001IV)

146.24 001IW CONN. M.P. 3C146.85
146.42 05199 M(.)0'96"X096" CON BOX CABIN CREEK
146.47 HWY. 001 M.P. (2)146.47

Total Length 0.23 Miles

CONNECTION No. 3 (001IW)

146.49 HWY. 001 M.P. 146.49
146.55 05199 M(.)0'96"X096" CON BOX CABIN CREEK
146.62 RICE VALLEY RD. N (CO.)
146.67 001IV CONN. M.P. 4C146.15
146.78 RICE VALLEY RD. S (CO.)
146.80 BEG. STRUCTURE
146.81 HWY. 001 M.P. 146.25
146.82 0177 08952
146.83 HWY. 001 M.P. (2)146.25
END STRUCTURE
146.85 001IU CONN. M.P. 1C146.25 (Rt.) + 001IV CONN. M.P. 2C146.24 (Lt.)
146.88 ISADORE RD. (CO.) (AH)

Total Length 0.39 Miles

CONNECTION No. 4 (001VB)

146.15 001IW CONN. M.P. 3C146.63
146.29 HWY. 001 M.P. 146.29

Total Length 0.14 Miles

This product is for informational purposes only and may not be suitable for legal, engineering, or surveying purposes. This information is provided with the understanding that conclusions drawn from such information are the responsibility of the user.

The same information displayed on the Straightline Charts is updated monthly and available in tabular form on ODOT's Internet site. Use the Highway Inventory Summary report for more detailed information.
HTTP://WWW.Oregon.gov/ODOT/TD/TDATA/OTMS/OTMS_Highway_Reports.shtml
NOTE: Milepoints on Straightline Chart are not to scale.

PACIFIC HIGHWAY No. 1

RICE HILL FRONTAGE RD.

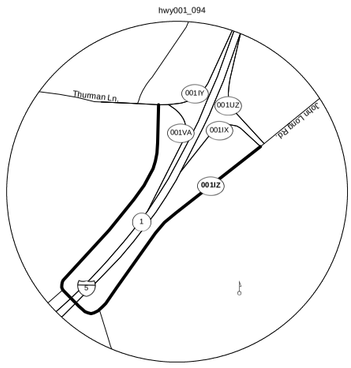

FRONTAGE RD. (001IZ)

147.88 001IX CONN. M.P. 1C148.55

148.21 HWY. 001 M.P. (2)148.20 \ HWY. 001 M.P. 148.20
148.23 DEER HOLLOW LN. (PVT.)

148.50 001IY CONN. M.P. 2C148.72

Total Length 0.62 Miles

YONCALLA CONNECTIONS

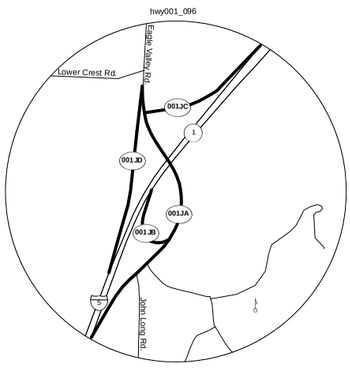

CONNECTION No. 1 (001JA)

150.00 HWY. 001 M.P. (2)150.00
150.08 (DFMS)S(1) ND CIRC
150.12 LEG (TO JOHN LONG RD.)
150.13 JOHN LONG RD.
150.21 LEG (TO 001JB CONN.)
150.24 001JB CONN. M.P. 2C150.13
150.34 BEG. STRUCTURE
150.35 HWY. 001 M.P. (2)150.33
150.36 0162' 07642 \ HWY. 001 M.P. 150.34
150.37 END STRUCTURE
150.42 LEG (TO 001JD CONN.)
150.45 001JC CONN. M.P. 3C150.74
150.50 (DFMS)S(1) ND ND YONCALLA CREEK
150.51 001JD CONN. M.P. 4C149.71

Total Length 0.51 Miles

CONNECTION No. 2 (001JB)

150.13 001JA CONN. M.P. 1C150.24
150.18 LEG (FROM 001JA CONN.)
150.31 HWY. 001 M.P. (2)150.31

Total Length 0.18 Miles

CONNECTION No. 3 (001JC)

150.54 HWY. 001 M.P. 150.54

150.74 001JA CONN. M.P. 1C150.45

Total Length 0.20 Miles

CONNECTION No. 4 (001JD)

149.71 001JA CONN. M.P. 1C150.51 +
0056' 07641 YONCALLA CREEK
149.79 LEG (FROM 001JA CONN.)
150.08 HWY. 001 M.P. 150.08

Total Length 0.37 Miles

RICE HILL CONNECTIONS

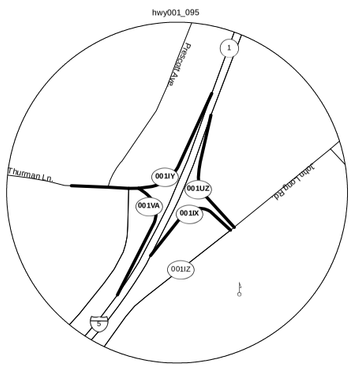

CONNECTION No. 1 (001IX)

148.41 HWY. 001 M.P. (2)148.41
148.55 JOHN LONG RD. (CO.) \ 001IZ FRONT. M.P. 1F147.88

Total Length 0.14 Miles

CONNECTION No. 2 (001IY)

148.59 HWY. 001 M.P. 148.59
148.71 001VA CONN. M.P. 4C148.22
148.72 001IZ FRONT. M.P. 1F148.50
148.73 09164 S(1)096"X072" CON BOX YONCALLA CREEK
148.78 PRESCOTT AVE. (CO.)
148.80 THURMAN LN. (AH)

Total Length 0.21 Miles

CONNECTION No. 3 (001UZ)

148.45 JOHN LONG RD. (CO.)
148.63 HWY. 001 M.P. (2)148.63

Total Length 0.18 Miles

CONNECTION No. 4 (001VA)

148.22 001IY CONN. M.P. 2C148.71
148.36 HWY. 001 M.P. 148.36

Total Length 0.14 Miles

This product is for informational purposes only and may not be suitable for legal, engineering, or surveying purposes. This information is provided with the understanding that conclusions drawn from such information are the responsibility of the user.

PACIFIC HIGHWAY No. 1

ELKHEAD RD. CONNECTIONS

hwy001_097

CONNECTION No. 1 (001JE)

154.37	HWY. 001 M.P. (2)154.37
154.53	LEG (TO ELKHEAD RD.) (CO.)
154.56	ELKHEAD RD. (CO.)
	Total Length 0.19 Miles

CONNECTION No. 2 (001JF)

154.88	SCOTTS VALLEY RD. (CO.)
154.91	001WA CONN. M.P. 3C154.91
155.04	HWY. 001 M.P. (2)155.04
	Total Length 0.16 Miles

CONNECTION No. 3 (001WA)

154.88	SCOTTS VALLEY RD. (CO.)
154.91	001JF CONN. M.P. 2C154.91
	Total Length 0.03 Miles

CONNECTION No. 4 (001JG)

154.95	HWY. 001 M.P. 154.95
155.08	ANLAUF RD. (CO.)
	Total Length 0.13 Miles

CONNECTION No. 5 (001JH)

154.58	ANLAUF RD. (CO.)
154.73	HWY. 001 M.P. 154.73
	Total Length 0.15 Miles

SCOTTS VALLEY CONNECTIONS

hwy001_098

CONNECTION No. 1 (001JI)

159.23	HWY. 001 M.P. (2)159.23
159.28	001JJ CONN. M.P. 2C159.27 \ 0088' 07594A
159.29	0P228 M(1) ISP CIRC ANLAUF CREEK
159.36	001JJ CONN. M.P. 2C159.16
159.51	HWY. 001 M.P. (2)159.51
	Total Length 0.28 Miles

CONNECTION No. 2 (001JJ)

159.16	001JI CONN. M.P. 1C159.36
159.17	0P229 S(L)084"X084" CMP CIRC CURTIN CREEK
159.20	ROAD
159.26	0M266 S(1)120"X072" CON BOX CURTIN CREEK
159.27	001JI CONN. M.P. 1C159.28
159.28	HWY. 001 M.P. (2)159.28
159.29	HWY. 001 M.P. 159.28
159.32	001JL CONN. M.P. 4C158.91 (LL) + 001JK CONN. M.P. 3C159.60 (RL)
159.40	ANLAUF RD. (CO.) (4H)
	Total Length 0.24 Miles

CONNECTION No. 3 (001JK)

159.44	HWY. 001 M.P. 159.44
159.58	(DFMS)S(1)060"X060" ND CIRC STREAM
159.60	001JJ CONN. M.P. 2C159.32
	Total Length 0.16 Miles

CONNECTION No. 4 (001JL)

158.91	001JJ CONN. M.P. 2C159.32
159.10	HWY. 001 M.P. 159.10
	Total Length 0.19 Miles

This product is for informational purposes only and may not be suitable for legal, engineering, or surveying purposes. This information is provided with the understanding that conclusions drawn from such information are the responsibility of the user.

This product is for informational purposes only and may not be suitable for legal, engineering, or surveying purposes. This information is provided with the understanding that conclusions drawn from such information are the responsibility of the user.

The same information displayed on the Straightline Charts is updated monthly and available in tabular form on ODOT's Internet site. Use the Highway Inventory Summary report for more detailed information.
HTTP://WWW.Oregon.gov/ODOT/TD/TDATA/OTMS/OTMS_Highway_Reports.shtml
NOTE: Milepoints on Straightline Chart are not to scale.

PACIFIC HIGHWAY No. 1

CURTIN CONNECTIONS

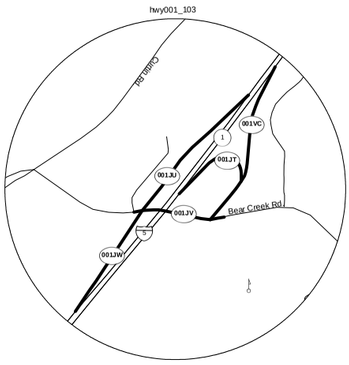

CONNECTION No. 1 (001JT)

163.49	HWY. 001 M.P. (2)163.49
163.66	001VC CONN. M.P. 5C163.50
163.67	(DFMS)S(1) ND CIRC
163.70	001JV CONN. (BEAR CREEK RD.) M.P. 3C163.70

Total Length 0.21 Miles

CONNECTION No. 2 (001JU)

163.67	HWY. 001 M.P. 163.67
163.90	LEG (TO 001JV CONN.)
163.94	001JV CONN. (BEAR CREEK RD.) M.P. 3C163.81

Total Length 0.27 Miles

CONNECTION No. 3 (001JV)

163.68	BEAR CREEK RD. (CO.) (BK)
163.70	001JT CONN. M.P. 1C163.70
163.78	HWY. 001 M.P. (2)163.44 \ HWY. 001 M.P. 163.43
163.79	LEG (FROM 001JU CONN.)
163.81	001JW CONN. M.P. 4C162.93 (Lt.) \ 001JU CONN. M.P. 2C163.94 (Rt.)
163.82	CURTIN PARK RD. (CO.)

Total Length 0.14 Miles

CONNECTION No. 4 (001JW)

162.93	001JV CONN. (BEAR CREEK RD.) M.P. 3C163.81
162.94	08630 S(1)144"X096" CON BOX BEAR CREEK
163.17	HWY. 001 M.P. 63.17

Total Length 0.24 Miles

CONNECTION No. 5 (001VC)

163.50	001JT CONN. M.P. 1C163.66
163.56	(DFMS)S(1)018"X018" CMP CIRC
163.61	(DFMS)S(1) ND CIRC
163.63	(DFMS)S(1)018"X018" CMP CIRC
163.78	HWY. 001 M.P. (2)163.78

Total Length 0.28 Miles

SALT SPRINGS RD. CONNECTIONS

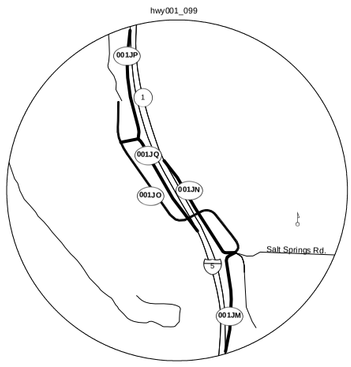

CONNECTION No. 1 (001JM)

159.96	HWY. 001 M.P. (2)159.96
160.06	(DFMS)S(1)036"X036" CMP CIRC STREAM
160.09	001WC FRONT. M.P. 1F160.09 (Rt.) + 001JN CONN. M.P. 2C160.07 (Lt.)

Total Length 0.13 Miles

CONNECTION No. 2 (001JN)

160.07	001WC FRONT. M.P. 1F160.09 \ 001JM CONN. (2ND LT.) M.P. 1C160.09
160.14	(DFMS)S(1)156"X144" CON BOX \ 001JO CONN. M.P. 3C160.15
160.15	(DFMS)S(1)018"X018" CON CIRC
160.22	HWY. 001 M.P. (2)160.22

Total Length 0.15 Miles

CONNECTION No. 3 (001JO)

159.96	ROAD (PVT.) (BK)
160.02	001JQ CONN. M.P. 5C159.95
160.13	001JQ CONN. M.P. 5C160.10
160.14	HWY. 001 M.P. 160.14 \ HWY. 001 M.P. (2)160.14
160.15	001JN CONN. M.P. 2C160.14
160.24	001WC FRONT. M.P. 1F160.09 \ 001JM CONN. (2ND LT.) M.P. 1C160.09

Total Length 0.28 Miles

CONNECTION No. 4 (001JP)

160.38	HWY. 001 M.P. 160.38
160.51	001JQ CONN. M.P. 5C159.98

Total Length 0.13 Miles

CONNECTION No. 5 (001JQ)

159.95	001JO CONN. M.P. 3C160.02
159.98	001JP CONN. M.P. 4C160.51
160.10	(DFMS)S(1)156"X144" CON BOX \ 001JO CONN. M.P. 3C160.13
160.12	HWY. 001 M.P. 160.12

Total Length 0.17 Miles

BUCK CREEK RD. CONNECTION

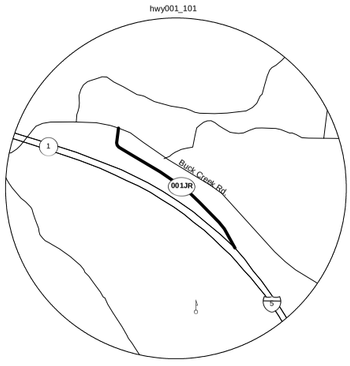

CONNECTION No. 1 (001JR)

161.71	HWY. 001 M.P. (2)161.71
161.98	BUCK CREEK RD. (CO.)

Total Length 0.27 Miles

UMPQUA HWY INTCHGE.CONNECTION

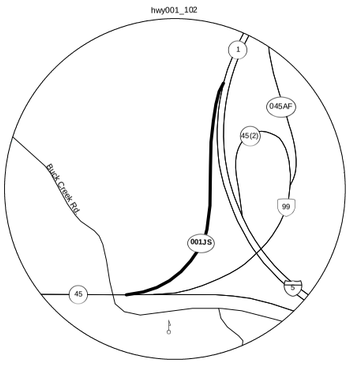

CONNECTION No. 1 (001JS)

162.57	HWY. 001 M.P. 162.57
162.75	07472BS(1)144"X096" CON BOX BUCK CREEK
162.87	HWY. 045 M.P. 56.84

Total Length 0.30 Miles

SALT SPRINGS FRONTAGE RD.

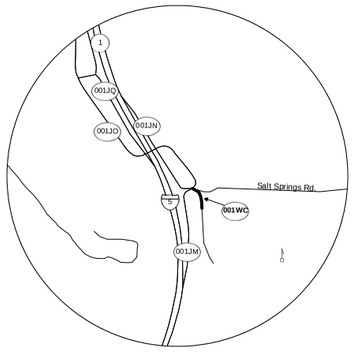

FRONTAGE RD. (001WC)

160.09	001JN CONN. M.P. 2C160.07 + 001JO CONN. (2ND LT.) M.P. 3C160.24
160.12	GATE

Total Length 0.03 Miles

Produced by Transportation Development Division / Road Inventory and Classification Services (503)986-3154

PACIFIC HIGHWAY No. 1

WILLIAMS FRONTAGE RD.

hwy001_104

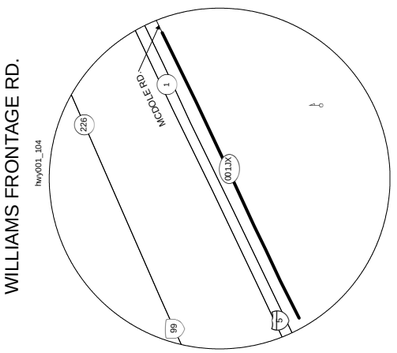

FRONTAGE RD. (001JX)

170.25	ROAD (PVT.)
170.30	TRANSMISSION LINES
170.32	TRANSMISSION LINES
170.69	WILLIAMS RD.

Total Length 0.44 Miles

LONDON RD. CONNECTIONS

hwy001_105

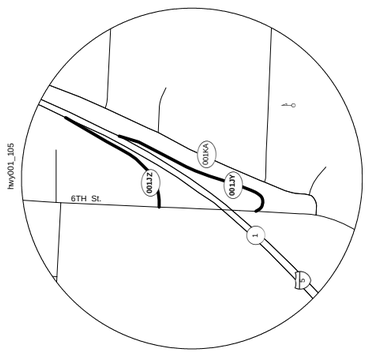

CONNECTION No. 1 (001JY)

172.17	S 6TH ST. (CO.)
172.20	LEG (FROM S 6TH ST.)
172.41	HWY. 001 M.P. (2)172.41

Total Length 0.24 Miles

CONNECTION No. 2 (001JZ)

172.46	HWY. 001 M.P. 172.46
172.62	S 6TH ST. (CO.)

Total Length 0.16 Miles

COTTAGE GROVE FRONTAGE RD.

hwy001_106

FRONTAGE RD. (001KA)

172.18	S 6TH ST. (CO.)
172.21	SOUTHGATE WAY
172.27	TAYLOR BUTTE RD. (CO.)
172.42	ELWOOD LN.
172.49	HOWARD LP. (CO.)
173.24	PLEASANT VIEW RD. (PUB.)
173.41	CAMBRIA PL. (PUB.)
173.47	001KB CONN. (E TAYLOR AVE.) M.P. 1C173.38 (Lt.) + E TAYLOR AVE. (Rt.)
173.51	PARKS RD.
173.56	(DPMS)S(1) ND CIRC \ RED HILLS PL.
173.63	GATE

Total Length 1.45 Miles

SE TAYLOR AVE. CONNECTION

hwy001_107

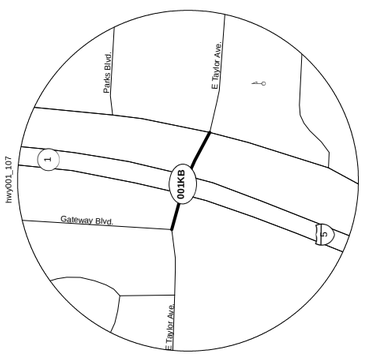

CONNECTION No. 1 (001KB)

173.38	001KA FRONT. M.P. 1F173.47
173.40	HWY. 001 M.P. (2)173.40 + HWY. 001 M.P. 173.40
173.42	GATEWAY BLVD.

Total Length 0.04 Miles

This product is for informational purposes only and may not be suitable for legal, engineering, or surveying purposes. This information is provided with the understanding that conclusions drawn from such information are the responsibility of the user.

The same information displayed on the Straightline Charts is updated monthly and available in tabular form on ODOT's Internet site. Use the Highway Inventory Summary report for more detailed information.
HTTP://WWW.Oregon.gov/ODOT/TD/TDATA/OTMS/OTMS_Highway_Reports.shtml
NOTE: Milepoints on Straightline Chart are not to scale.

PACIFIC HIGHWAY No. 1

SAGINAW CONNECTIONS

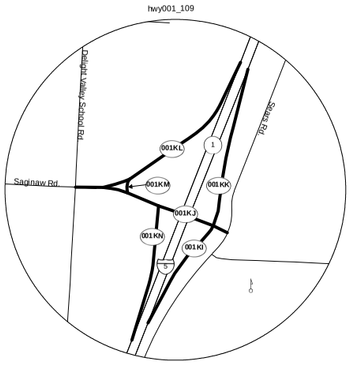

CONNECTION No. 1 (001KI)

176.57	HWY. 001 M.P. (2)176.57
176.76	001KJ CONN. M.P. 2C176.71

Total Length 0.19 Miles

CONNECTION No. 2 (001KJ)

176.69	SEARS RD. (CO.)
176.71	001KK CONN. M.P. 3C176.75 (Rt.) + 001KI CONN. M.P. 1C176.76 (Lt.)
176.74	BEG. STRUCTURE
176.75	HWY. 001 M.P. (2)176.76
176.76	0294' 20370
176.77	HWY. 001 M.P. 176.76
176.79	END STRUCTURE
176.80	001KN CONN. M.P. 6C176.28
176.86	001KM CONN. M.P. 5C177.28
176.90	001KL CONN. M.P. 4C177.30
176.95	DELIGHT VALLEY SCHOOL RD. (CO.)

Total Length 0.26 Miles

CONNECTION No. 3 (001KK)

176.75	001KJ CONN. M.P. 2C176.71
177.04	HWY. 001 M.P. (2)177.04

Total Length 0.29 Miles

CONNECTION No. 4 (001KL)

177.01	HWY. 001 M.P. 177.01
177.26	001KM CONN. M.P. 5C177.26
177.30	001KJ CONN. M.P. 2C176.90

Total Length 0.29 Miles

CONNECTION No. 5 (001KM)

177.26	001KL CONN. M.P. 4C177.26
177.28	001KJ CONN. M.P. 2C176.86

Total Length 0.02 Miles

CONNECTION No. 6 (001KN)

176.28	001KJ CONN. M.P. 2C176.80
176.52	HWY. 001 M.P. 176.52

Total Length 0.24 Miles

COTTAGE GROVE CONNECTIONS

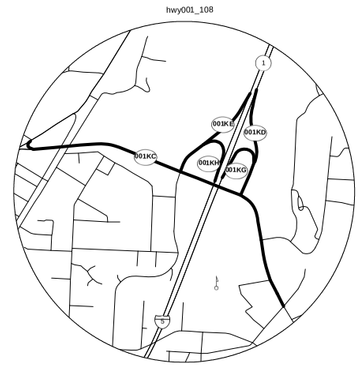

CONNECTION No. 1 (001KC)

174.16	HWY. 226 M.P. 14.07
174.19	226AC CONN. M.P. 1C14.16
174.25	BEG. STRUCTURE
174.27	LANE ST.
174.28	CENTRAL OREGON & PACIFIC \ 0278' 07832
174.29	DOUGLAS ST.
174.31	END STRUCTURE
174.61	LEG (FROM 001KE CONN.)
174.63	001KE CONN. M.P. 3C175.34
174.66	LEG (TO 001KE CONN.)
174.74	HWY. 001 M.P. 174.74 \ 001KH CONN. M.P. 6C174.75
174.76	HWY. 001 M.P. (2)174.76
174.78	LEG (FROM 001KD CONN.)
174.83	001KD CONN. M.P. 2C174.72
174.87	LEG (TO 001KD CONN.)
175.00	THORNTON LN.
175.12	THOMAS LN.
175.16	ROAD
175.20	ROW RIVER RD. (CO.) \ THORNTON LN. (CO.)

Total Length 1.04 Miles

CONNECTION No. 2 (001KD)

174.72	001KC CONN. M.P. 1C174.83
174.75	LEG (FROM 001KC CONN.) (Rt.) \ LEG (TO 001KC CONN.) (Lt.)
174.80	001KG CONN. M.P. 5C174.95
175.00	08858 M(2)084"X048" CON BOX DRAINAGE TUNNEL
175.08	HWY. 001 M.P. (2)175.08

Total Length 0.36 Miles

CONNECTION No. 3 (001KE)

175.03	HWY. 001 M.P. 175.03
175.06	08858 M(2)084"X048" CON BOX DRAINAGE TUNNEL
175.24	001KH CONN. M.P. 6C174.57
175.31	LEG (FROM 001KC CONN.)
175.32	LEG (TO 001KC CONN.)
175.34	001KC CONN. M.P. 1C174.63

Total Length 0.31 Miles

CONNECTION No. 5 (001KG)

174.78	HWY. 001 M.P. (2)174.78
174.95	001KD CONN. M.P. 2C174.80

Total Length 0.17 Miles

CONNECTION No. 6 (001KH)

174.57	001KE CONN. M.P. 3C175.24
174.75	001KC CONN. M.P. 1C174.74 \ HWY. 001 M.P. 174.74

Total Length 0.18 Miles

This product is for informational purposes only and may not be suitable for legal, engineering, or surveying purposes. This information is provided with the understanding that conclusions drawn from such information are the responsibility of the user.

Produced by Transportation Development Division / Road Inventory and Classification Services (503)986-3154

PACIFIC HIGHWAY No. 1

GETTINGS CREEK S.R.A. NB

hwy001_110

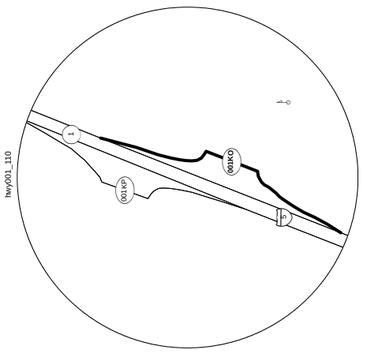

CONNECTION No. 1 (001KO)

177.93	HWY. 001 M.P. (2)177.93
178.14	(DFMS)S(1) ND CIRC
178.27	HWY. 001 M.P. (2)178.26

Total Length 0.34 Miles

GETTINGS CREEK S.R.A. SB

hwy001_111

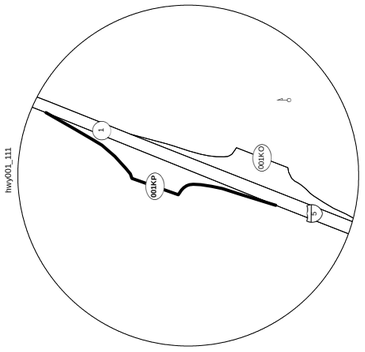

CONNECTION No. 1 (001KP)

178.35	HWY. 001 M.P. 178.35
178.47	BEG. PARKING AREA
178.54	END PARKING AREA
178.60	(DFMS)S(1) ND CIRC
178.69	HWY. 001 M.P. 178.02

Total Length 0.34 Miles

SEARS FRONTAGE RD.

hwy001_112

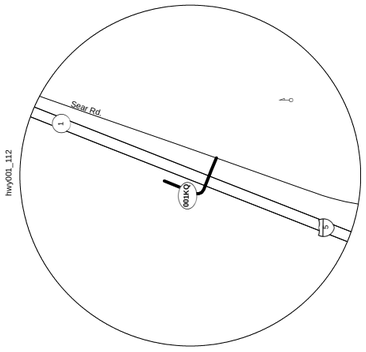

FRONTAGE RD. (001KQ)

179.01	SEARS RD. (CO.)
179.03	HWY. 001 M.P. (2)179.01
179.05	HWY. 001 M.P. 179.01
179.11	ROAD (PVT.)

Total Length 0.10 Miles

CRESWELL CONNECTIONS

hwy001_113

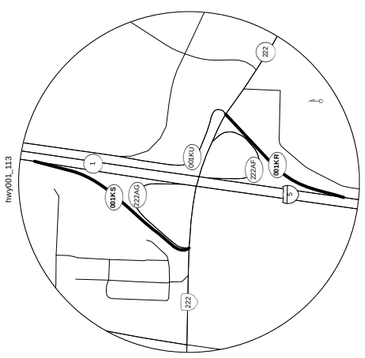

CONNECTION No. 1 (001KR)

182.57	HWY. 001 M.P. (2)182.57
182.63	0064' 0774OC HILL CREEK
182.83	HWY. 222 M.P. 14.47

Total Length 0.26 Miles

CONNECTION No. 2 (001KS)

183.10	HWY. 001 M.P. 183.10
183.16	0773BA5(1) ND ND SLOUGH
183.31	222AG CONN. M.P. 2C14.80
183.40	HWY. 222 M.P. 14.71

Total Length 0.30 Miles

MELTON FRONTAGE RD.

hwy001_114

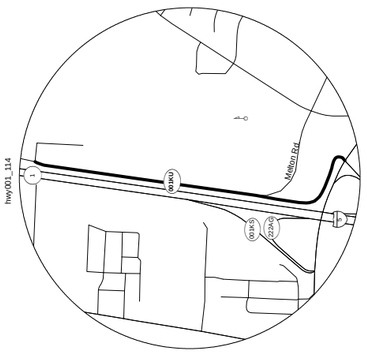

FRONTAGE RD. (001KU)

183.06	MELTON RD. (BK)
183.18	0050 0773BC LANE CREEK
183.56	E MARTIN RD. (CO.)

Total Length 0.50 Miles

KUNI FRONTAGE RD.

hwy001_115

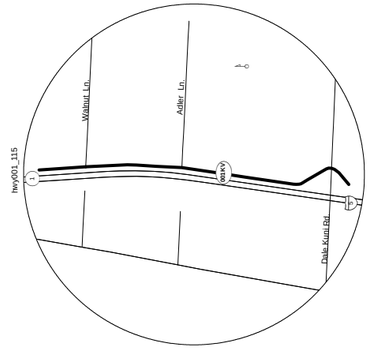

FRONTAGE RD. (001KV)

184.20	GATE
184.26	DALE KUNI RD. (CO.)
184.64	ALDER LN.
184.89	WALNUT LN.
184.98	GATE
185.02	ROAD (PVT.) (AH)

Total Length 0.82 Miles

This product is for informational purposes only and may not be suitable for legal, engineering, or surveying purposes. This information is provided with the understanding that conclusions drawn from such information are the responsibility of the user.

This product is for informational purposes only and may not be suitable for legal, engineering, or surveying purposes. This information is provided with the understanding that conclusions drawn from such information are the responsibility of the user.

GOSHEN CONNECTIONS

hwy001_118

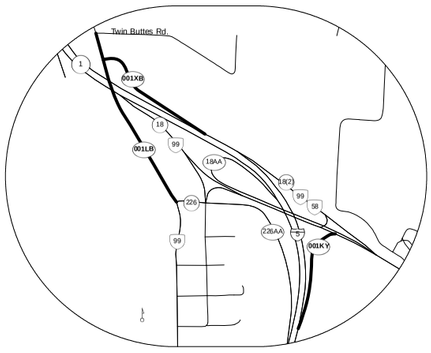

CONNECTION No. 1 (001KY)

188.05 HWY. 001 M.P. (2)188.05

188.30 HWY. 018 M.P. 0.30

Total Length 0.25 Miles

CONNECTION No. 4 (001LB)

188.74 TWIN BUTTES RD. (CO.)

188.76 001XB CONN. M.P. 5C188.99

188.89 HWY. 001 M.P. (2)188.90

188.90 HWY. 001 M.P. 188.89

189.05 TRANSMISSION LINES

189.08 TRANSMISSION LINES

189.11 TRANSMISSION LINES

189.13 TRANSMISSION LINES

189.21 HWY. 226 M.P. 0.23

Total Length 0.47 Miles

CONNECTION No. 5 (001XB)

188.66 HWY. 001 M.P. (2)188.66

188.68 TRANSMISSION LINES

188.99 001LB CONN. M.P. 4C188.76

Total Length 0.33 Miles

MCVAY HWY. CONNECTION

hwy001_121

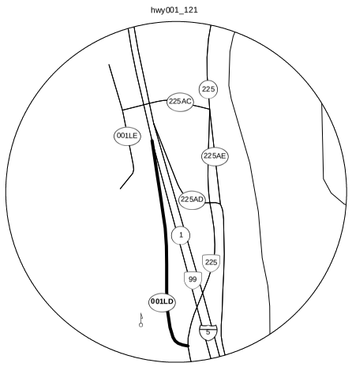

CONNECTION No. 1 (001LD)

190.73 HWY. 001 M.P. 190.73

191.03 HWY. 225 M.P. 1.63

Total Length 0.30 Miles

FRONTAGE RD. CONNECTION

hwy001_117

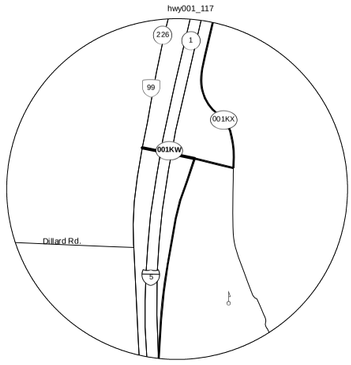

CONNECTION No. 1 (001KW)

186.39 001KX FRONT. M.P. 1F186.43

186.40 BEG. STRUCTURE

186.42 HWY. 001 M.P. (2)186.43

186.43 0213' 07735A \ HWY. 001 M.P. 186.43

186.44 END STRUCTURE

186.45 HWY. 226 M.P. 2.13

Total Length 0.06 Miles

DILLARD FRONTAGE RD.

hwy001_116

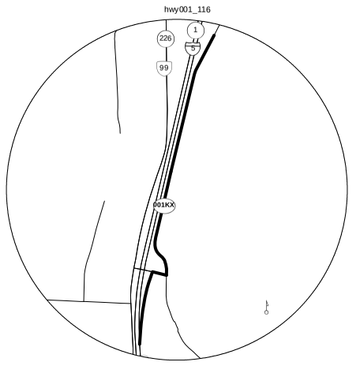

FRONTAGE RD. (001KX)

186.17 HWY. 001 M.P. (2)186.17

186.43 001KW CONN. (DILLARD ACCESS RD) M.P. 1C186.39

186.48 ROAD (COUNTY LAND FILL) (CO.)

186.86 ROAD (PVT.)

187.37 DILLARD ACCESS RD. (CO.) (AH)

Total Length 1.20 Miles

BONNEVILLE POWER FRONTAGE RD.

hwy001_119

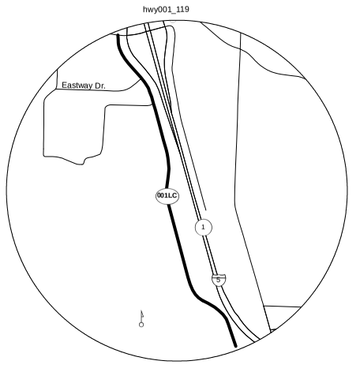

FRONTAGE RD. (001LC)

189.02 ROAD (ALVEY SUBSTATION) (BK)

189.72 ROAD

189.80 EASTWAY DR.

Total Length 0.78 Miles

The same information displayed on the Straightline Charts is updated monthly and available in tabular form on ODOT's Internet site. Use the Highway Inventory Summary report for more detailed information. HTTP://WWW.Oregon.gov/ODOT/TD/TDATA/OTMS/OTMS_Highway_Reports.shtml

NOTE: Milepoints on Straightline Chart are not to scale.

PACIFIC HIGHWAY No. 1

Produced by Transportation Development Division / Road Inventory and Classification Services (503)986-3154

This product is for informational purposes only and may not be suitable for legal, engineering, or surveying purposes. This information is provided with the understanding that conclusions drawn from such information are the responsibility of the user.

Produced by Transportation Development Division / Road Inventory and Classification Services (503)986-3154

JUDKINS POINT CONNECTIONS

hwy001_123

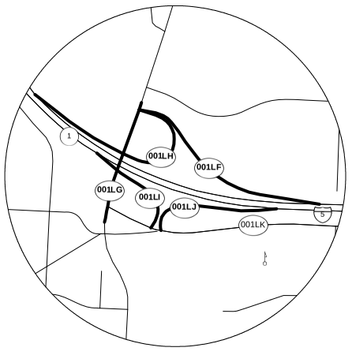

CONNECTION No. 1 (001LF)

191.73 HWY. 001 M.P. (2)191.73
191.77 SIGN BR. TRUSS
191.99 001LG CONN. M.P. 2C191.90

Total Length 0.26 Miles

CONNECTION No. 2 (001LG)

191.89 GLENWOOD BLVD. (CO.) (BK)
191.90 001LF CONN. M.P. 1C191.99 +
001LH CONN. (2ND LT.) M.P. 3C191.83
191.95 BEG. STRUCTURE
191.96 001LH CONN. M.P. 3C191.96
191.97 HWY. 001 M.P. (2)191.98
191.98 HWY. 001 M.P. 191.98 \ 0286' 08443
191.99 001LI CONN. M.P. 4C192.04
192.00 END STRUCTURE
192.03 001LK FRONT. M.P. 1F191.97
192.05 MOON MOUNTAIN DR. (CO.) (AH)

Total Length 0.16 Miles

CONNECTION No. 3 (001LH)

191.83 001LG CONN. M.P. 2C191.90
191.96 001LG CONN. M.P. 2C191.96
192.05 HWY. 001 M.P. (2)192.05

Total Length 0.22 Miles

CONNECTION No. 4 (001LI)

192.01 HWY. 001 M.P. 192.01
192.04 001LG CONN. M.P. 2C191.99
192.14 001LK FRONT. (24TH AVE.) M.P. 1F191.91

Total Length 0.13 Miles

CONNECTION No. 5 (001LJ)

191.60 001LK FRONT. (24TH AVE.) M.P. 1F191.90
191.71 SIGN BR. TRUSS
191.77 HWY. 001 M.P. 191.77

Total Length 0.17 Miles

MCVAY INTCHGE. FRONTAGE RD.

hwy001_120

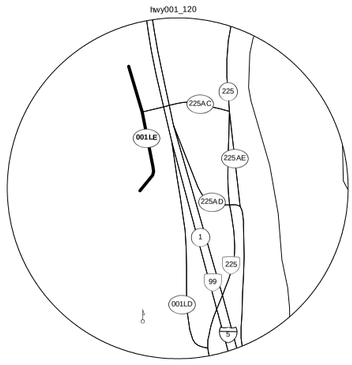

FRONTAGE RD. (001LE)

190.68 ROAD (PUB.) (BK)
190.75 ROAD (PVT.)
190.76 225AC CONN. M.P. 1C1.41
190.85 ROAD (PVT.) (AH)

Total Length 0.17 Miles

24TH AVE. FRONTAGE RD.

hwy001_122

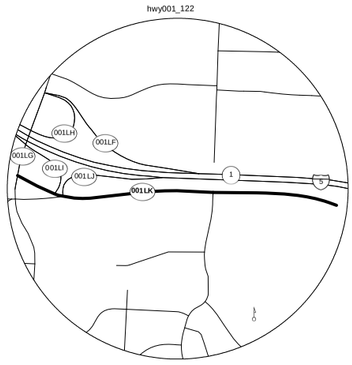

FRONTAGE RD. (001LK)

191.49 ROAD (PUB.) (BK)
191.60 (DFMS)S(1)0.36"X036" CON BOX
191.68 S HENDERSON AVE. (CO.)
191.90 001LJ CONN. M.P. 5C191.60
191.91 001LI CONN. M.P. 4C192.14
191.97 001LG CONN. M.P. 2C192.03

Total Length 0.48 Miles

The same information displayed on the Straightline Charts is updated monthly and available in tabular form on ODOT's Internet site. Use the Highway Inventory Summary report for more detailed information.
HTTP://WWW.Oregon.gov/ODOT/TD/TDATA/OTMS/OTMS_Highway_Reports.shtml
NOTE: Milepoints on Straightline Chart are not to scale.

PACIFIC HIGHWAY No. 1

This product is for informational purposes only and may not be suitable for legal, engineering, or surveying purposes. This information is provided with the understanding that conclusions drawn from such information are the responsibility of the user.

BELTLINE HWY. CONNECTIONS

hwy001_125

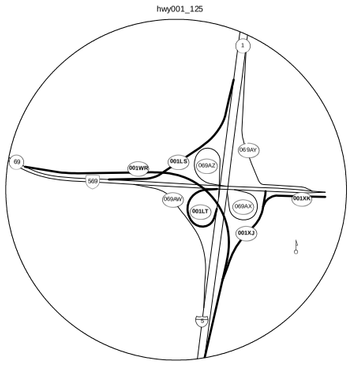

CONNECTION No. 1 (001XJ)

195.22 001WR CONN. M.P. 3C195.22
195.44 001XK CONN. M.P. 2C195.44
195.48 HWY. 069 M.P. 12.86

Total Length 0.26 Miles

CONNECTION No. 2 (001XK)

195.44 001XJ CONN. M.P. 1C195.44
195.60 GATEWAY ST.

Total Length 0.16 Miles

CONNECTION No. 3 (001WR)

195.02 HWY. 001 M.P. (2)195.02 \ PEDESTRIAN WALKWAY
195.18 20163 SIGN BR. CANTILEVER
195.22 001XJ CONN. M.P. 1C195.22 + BEG. STRUCTURE
195.39 HWY. 001 M.P. (2)195.38
195.42 HWY. 001 M.P. 195.40
195.43 20060 2067'
195.47 001LT CONN. M.P. 5C195.59
195.48 HWY. 069 M.P. 12.70
195.50 HWY. 069 M.P. (2)12.69
195.58 001LS CONN. M.P. 4C195.96
195.62 END STRUCTURE
195.92 HWY. 069 M.P. (2)12.26

Total Length 0.90 Miles

CONNECTION No. 4 (001LS)

195.70 HWY. 001 M.P. 195.70
195.96 001WR CONN. M.P. 3C195.58
196.13 HWY. 069 M.P. (2)12.47

Total Length 0.43 Miles

CONNECTION No. 5 (001LT)

195.40 HWY. 001 M.P. 195.40
195.59 001WR CONN. M.P. 3C195.47
195.63 HWY. 069 M.P. 12.74

Total Length 0.23 Miles

Q STREET CONNECTIONS

hwy001_124

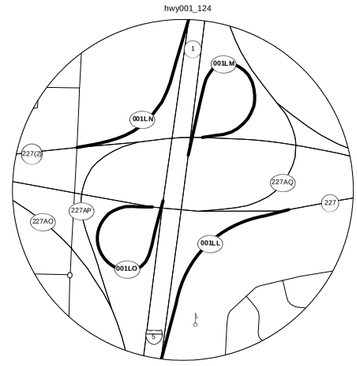

CONNECTION No. 1 (001LL)

193.72 HWY. 001 M.P. (2)193.72
193.76 08689HM(3)108"X084" CON BOX "Q" ST. CANAL
194.07 HWY. 227 M.P. 3.70

Total Length 0.35 Miles

CONNECTION No. 2 (001LM)

194.03 HWY. 001 M.P. (2)194.03
194.31 HWY. 227 M.P. (2)3.54

Total Length 0.28 Miles

CONNECTION No. 3 (001LN)

194.19 HWY. 001 M.P. 194.19
194.42 HWY. 227 M.P. (2)3.37

Total Length 0.23 Miles

CONNECTION No. 4 (001LO)

193.94 HWY. 227 M.P. 3.45 \ HWY. 001 M.P. 193.94
194.21 HWY. 227 M.P. 3.44

Total Length 0.27 Miles

EGGE FRONTAGE RD.

hwy001_127

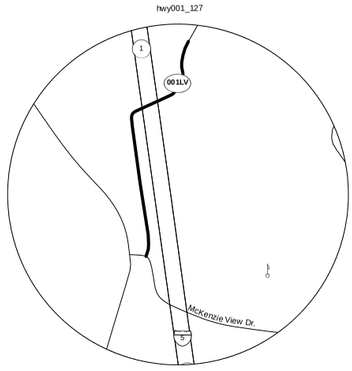

FRONTAGE RD. (001LV)

197.44 EGGE FRONTAGE RD. \ MCKENZIE VIEW DR. (CO.)
197.62 BEG. STRUCTURE
197.63 HWY. 001 M.P. 197.69
197.64 0234' 09174
197.65 HWY. 001 M.P. (2)197.70
197.66 END STRUCTURE
197.77 EGGE RD. (PVT.) (AH)

Total Length 0.33 Miles

ARMITAGE PARK FRONTAGE RD.

hwy001_126

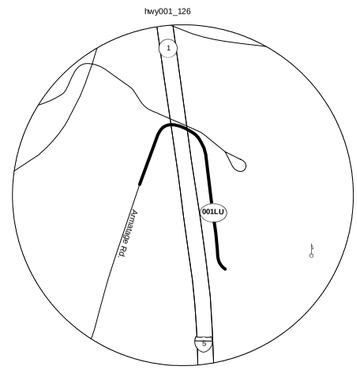

FRONTAGE RD. (001LU)

197.12 ROAD (BK)
197.31 HWY. 001 M.P. (2)197.30
197.33 HWY. 001 M.P. 197.31
197.42 ARMITAGE RD. (CO.) (AH)

Total Length 0.30 Miles

The same information displayed on the Straightline Charts is updated monthly and available in tabular form on ODOT's Internet site. Use the Highway Inventory Summary report for more detailed information.
HTTP://WWW.Oregon.gov/ODOT/TD/TDATA/OTMS/OTMS_Highway_Reports.shtml
NOTE: Milepoints on Straightline Chart are not to scale.

PACIFIC HIGHWAY No. 1

Produced by Transportation Development Division / Road Inventory and Classification Services (503)986-3154

PACIFIC HIGHWAY No. 1

VAN DUYN RD. CONNECTIONS

hwy001_128

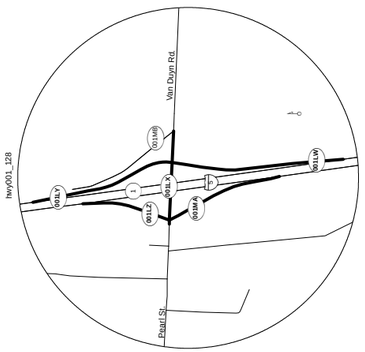

CONNECTION No. 1 (001LW)

198.70	HWY. 001 M.P. (2)198.70
198.91	(DFMS)S(2)024"X024" ND CIRC
199.15	001LX CONN. (VAN DUYN RD.) M.P. 2C199.21

Total Length 0.45 Miles

CONNECTION No. 2 (001LX)

199.05	PEARL ST. (CO.) (BK)
199.06	001LZ CONN. M.P. 4C199.61 (Lt.) +
	001MA CONN. M.P. 5C198.54 (Rt.)
199.13	BEG. STRUCTURE
199.14	HWY. 001 M.P. 199.15
199.15	CONN. 001LY
199.16	HWY. 001 M.P. (2)199.15
199.17	END STRUCTURE
199.21	001LW CONN. M.P. 1C199.15 (Rt.) +
	001LY CONN. M.P. 3C199.13 (Lt.)
199.28	001MB FRONT. M.P. 1F199.15

Total Length 0.23 Miles

CONNECTION No. 3 (001LY)

199.13	001LX CONN. (VAN DUYN RD.) M.P. 2C199.21
199.44	HWY. 001 M.P. (2)199.44

Total Length 0.31 Miles

CONNECTION No. 4 (001LZ)

199.38	HWY. 001 M.P. 199.38
199.61	001LX CONN. (VAN DUYN RD.) M.P. 2C199.06

Total Length 0.23 Miles

CONNECTION No. 5 (001MA)

198.54	001LX CONN. (VAN DUYN RD.) M.P. 2C199.06
198.86	HWY. 001 M.P. 198.86

Total Length 0.32 Miles

COBURG EAST FRONTAGE RD.

hwy001_129

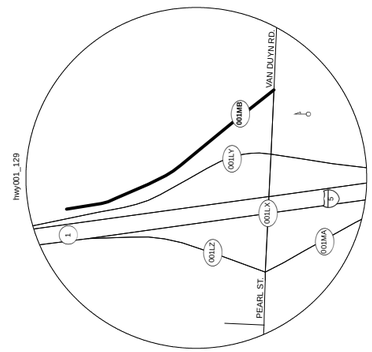

FRONTAGE RD. (001MB)

199.15	001LX CONN. (VAN DUYN RD.) M.P. 2C199.28 + VAN DUYN RD. (CO.)
199.45	END FRONTAGE RD.

Total Length 0.30 Miles

MT. TOM DR. FRONTAGE RD.

hwy001_130

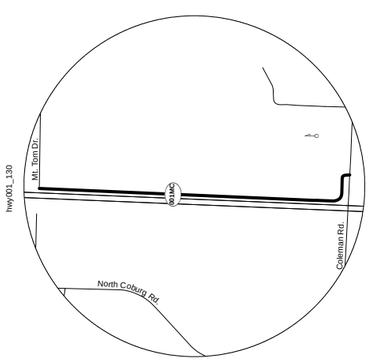

FRONTAGE RD. (001MC)

LANE Co.
LINN Co.

203.44	COLEMAN RD. (CO.)
203.53	0M269 S(1)084"X048" CON BOX COLEMAN CREEK
203.63	
203.86	(DFMS)S(1) ND CIRC
203.93	(DFMS)S(2)024"X024" CON CIRC
204.05	(DFMS)S(1) ND CIRC
204.24	(DFMS)S(1) ND CIRC
204.26	(DFMS)S(1) ND CIRC
204.61	MT. TOM DR. (CO.)

Total Length 1.17 Miles

OAK GROVE S.R.A. CONNECTIONS

hwy001_131

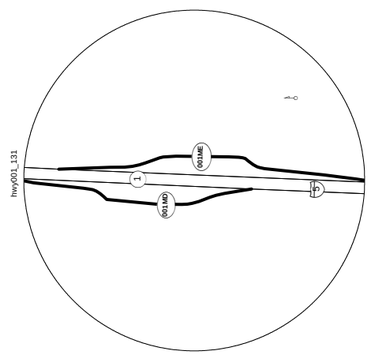

CONNECTION No. 1 (001ME)

205.74	HWY. 001 M.P. (2)205.74
206.12	(DFMS)S(1)036"X036" CMP CIRC OAK GROVE SWALE
206.24	HWY. 001 M.P. (2)206.24

Total Length 0.50 Miles

CONNECTION No. 2 (001MD)

206.33	HWY. 001 M.P. 206.33
206.35	(DFMS)S(2)036"X036" CON CIRC
206.54	(DFMS)S(1)036"X036" CMP CIRC OAK GROVE SWALE
206.79	HWY. 001 M.P. 205.87

Total Length 0.46 Miles

This product is for informational purposes only and may not be suitable for legal, engineering, or surveying purposes. This information is provided with the understanding that conclusions drawn from such information are the responsibility of the user.

PACIFIC HIGHWAY No. 1

DIAMOND HILL CONNECTIONS

hwy001_132

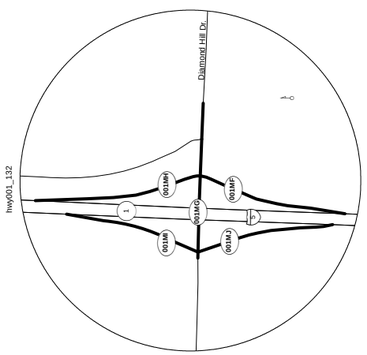

CONNECTION No. 1 (001MF)

208.82 HWY. 001 M.P. (2)208.82
209.07 001MG CONN. (DIAMOND HILL DR.) M.P. 2C208.99

Total Length 0.25 Miles

CONNECTION No. 2 (001MG)

208.88 DIAMOND HILL DR. (CO.) (BK)
208.94 BELTS RD. (CO.)
208.95 BEG. STRUCTURE
208.97 0170' 08249 LITTLE MUDDY CREEK
208.98 END STRUCTURE
208.99 001MH CONN. M.P. 3C209.05 (Rt.) +
001MF CONN. M.P. 1C209.07 (Lt.)
209.03 BEG. STRUCTURE
209.05 HWY. 001 M.P. (2)209.06
209.06 0239' 08248
209.07 HWY. 001 M.P. 209.06
209.08 END STRUCTURE
209.13 001MI CONN. M.P. 4C209.55 (Rt.) +
001MJ CONN. M.P. 5C208.50 (Lt.)
209.14 DIAMOND HILL DR. (CO.) (AH)

Total Length 0.26 Miles

CONNECTION No. 3 (001MH)

209.05 001MG CONN. (DIAMOND HILL DR.) M.P. 2C208.99 +
209.32 HWY. 001 M.P. (2)209.32

Total Length 0.27 Miles

CONNECTION No. 4 (001MI)

209.30 HWY. 001 M.P. 209.30
209.55 001MG CONN. (DIAMOND HILL DR.) M.P. 2C209.13 +

Total Length 0.25 Miles

CONNECTION No. 5 (001MJ)

208.50 001MG CONN. (DIAMOND HILL DR.) M.P. 2C209.13
208.79 HWY. 001 M.P. 208.79

Total Length 0.29 Miles

HALSEY-SWEET HOME HWY CONNECTIONS

hwy001_133

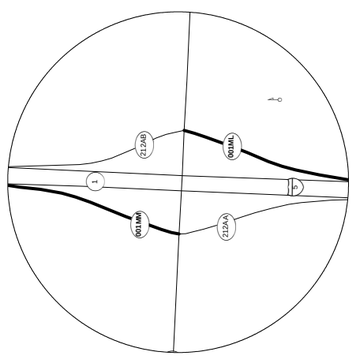

CONNECTION No. 1 (001ML)

216.34 HWY. 001 M.P. (2)216.34
216.58 HWY. 212 M.P. 2.46

Total Length 0.24 Miles

CONNECTION No. 2 (001MM)

216.80 HWY. 001 M.P. 216.80
217.04 HWY. 212 M.P. 2.34

Total Length 0.24 Miles

ASH SWALE FRONTAGE RD.

hwy001_134

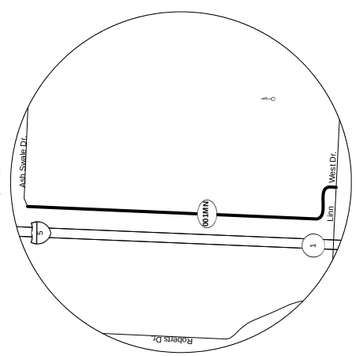

FRONTAGE RD. (001MN)

219.08 LINN-WEST DR. (CO.)
219.69 ASH SWALE DR. (CO.)

Total Length 0.61 Miles

COOPER FRONTAGE RD.

hwy001_135

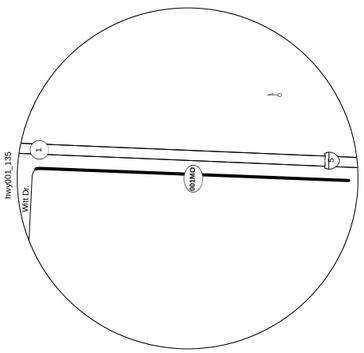

FRONTAGE RD. (001MO)

223.07 BEG. FRONTAGE RD.
223.66 WITT DR. (CO.)

Total Length 0.59 Miles

This product is for informational purposes only and may not be suitable for legal, engineering, or surveying purposes. This information is provided with the understanding that conclusions drawn from such information are the responsibility of the user.

This product is for informational purposes only and may not be suitable for legal, engineering, or surveying purposes. This information is provided with the understanding that conclusions drawn from such information are the responsibility of the user.

ALBANY FRONTAGE RD.

hwy001_138

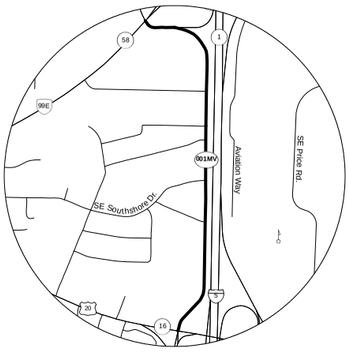

FRONTAGE RD. (001MV)

233.23 HWY. 016 M.P. 0.97

233.52 FRANKLIN AVE. SE
233.62 SOUTH SHORE DR. SE
233.66 0045' 06661 COX CREEK
233.74 NORTH SHORE DR. SE
233.78 OAKWOOD AVE. SE
233.86 SE KILLDEER AVE.

234.08 001MZ CONN. M.P. 4C234.30 \ AIRPORT RD. SE (2ND RT.)
234.15 HWY. 058(PACIFIC BLVD.) M.P. 0.42

Total Length 0.92 Miles

CORVALLIS-LEBANON HWY CONNECTIONS

hwy001_136

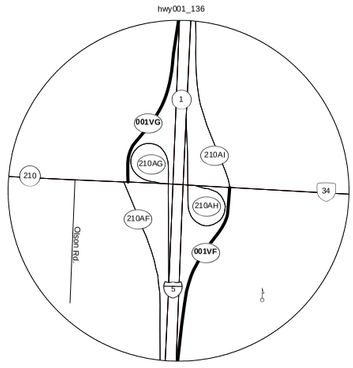

CONNECTION No. 1 (001VF)

227.80 HWY. 001 M.P. (2)227.80

228.11 HWY. 210 M.P. 10.12

Total Length 0.31 Miles

CONNECTION No. 2 (001VG)

228.38 HWY. 001 M.P. 228.38
228.53 (DFMS)S(3)042"X042" CON CIRC
228.67 HWY. 210 M.P. 9.95

Total Length 0.29 Miles

N ALBANY CONNECTIONS

hwy001_139

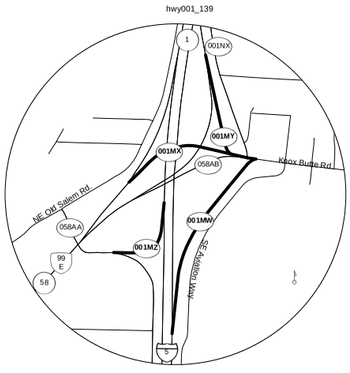

CONNECTION No. 1 (001MW)

233.86 HWY. 001 M.P. (2)233.86

234.28 001MX CONN. M.P. 2C234.06 \ KNOX BUTTE RD. (CO.)

Total Length 0.42 Miles

CONNECTION No. 2 (001MX)

234.06 001MW CONN. M.P. 1C234.28
234.08 001NA FRONT. (CENTURY DR.) M.P. 1F234.23 (Rt.) + 058AB CONN. M.P. 1C0.95 (Lt.)
234.11 001MY CONN. M.P. 3C234.11
234.18 HWY. 058 M.P. (2)0.46
234.23 HWY. 001 M.P. (2)234.23
234.25 HWY. 001 M.P. 234.23
234.40 HWY. 058 M.P. 0.30

Total Length 0.34 Miles

CONNECTION No. 3 (001MY)

234.11 001MX CONN. (KNOX BUTTE RD.) M.P. 2C234.11

234.33 HWY. 058 M.P. (2)0.25

Total Length 0.22 Miles

CONNECTION No. 4 (001MZ)

234.11 HWY. 001 M.P. 234.11
234.13 SIGN BR. CANTILEVER
234.30 001MV FRONT. (AIRPORT RD.) M.P. 1F234.08

Total Length 0.19 Miles

SANTIAM HWY CONNECTIONS

hwy001_137

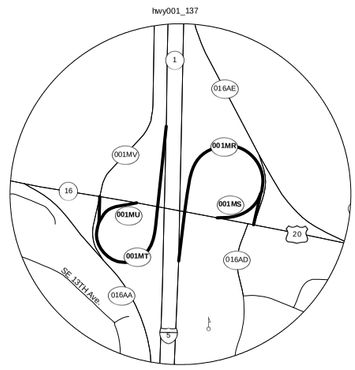

CONNECTION No. 1 (001MR)

233.14 HWY. 001 M.P. (2)233.14
233.22 HWY. 016 M.P. 1.08
233.42 001MS CONN. M.P. 2C233.43
233.45 HWY. 016 M.P. 1.16

Total Length 0.31 Miles

CONNECTION No. 2 (001MS)

233.43 001MR CONN. M.P. 1C233.42
233.47 HWY. 016 M.P. 1.12

Total Length 0.04 Miles

CONNECTION No. 3 (001MT)

233.30 HWY. 001 M.P. 233.30
233.38 HWY. 016 M.P. 1.04
233.53 001MU CONN. M.P. 4C233.53
233.56 HWY. 016 M.P. 0.97

Total Length 0.26 Miles

CONNECTION No. 4 (001MU)

233.53 001MT CONN. M.P. 3C233.53
233.57 HWY. 016 M.P. 1.00

Total Length 0.04 Miles

The same information displayed on the Straightline Charts is updated monthly and available in tabular form on ODOT's Internet site. Use the Highway Inventory Summary report for more detailed information.
HTTP://WWW.Oregon.gov/ODOT/TD/TDATA/OTMS/OTMS_Highway_Reports.shtml
NOTE: Milepoints on Straightline Chart are not to scale.

PACIFIC HIGHWAY No. 1

Produced by Transportation Development Division / Road Inventory and Classification Services (503)986-3154

The same information displayed on the Straightline Charts is updated monthly and available in tabular form on ODOT's Internet site. Use the Highway Inventory Summary report for more detailed information.
HTTP://WWW.Oregon.gov/ODOT/TD/TDATA/OTMS/OTMS_Highway_Reports.shtml
NOTE: Milepoints on Straightline Chart are not to scale.

PACIFIC HIGHWAY No. 1

CENTURY DRIVE FRONTAGE RD.

hwy001_140

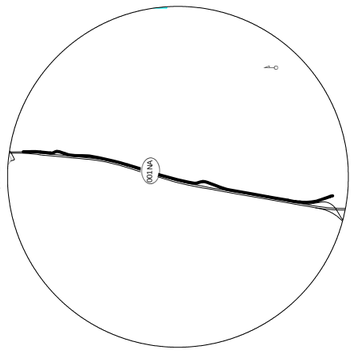

FRONTAGE RD. (001NA)

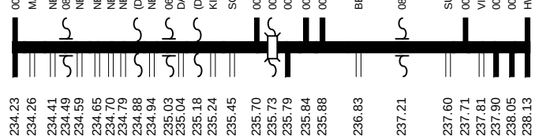

234.23	001MX CONN. (KNOX BUTTE RD.) M.P. 2C234.08
234.26	MANOR ST.
234.41	NE DUNLAP ST.
234.49	08220 S(1)086"X096" CON BOX BURKHART CREEK
234.59	NE EARL AVE.
234.65	NE ADAH AVE. (CO.)
234.70	NE ELEANOR AVE.
234.79	NE BERNICE AVE.
234.88	(DPMS)S(1) ND CIRC
234.94	NE DAN AVE.
235.03	06931AM(2)072"X072" CON BOX TRUAX CREEK
235.04	DAVID AVE.
235.18	(DPMS)S(1) ND CIRC
235.24	KIZER AVE. (CO.)
235.45	SCOTT AVE. (CO.)
235.70	001NB CONN. M.P. 1C235.62
235.73	0072' 08219 MURDER CREEK
235.79	001NC CONN. M.P. 2C235.79
235.84	001ND CONN. M.P. 3C235.89
235.88	001NE CONN. M.P. 4C235.80
236.83	BERRY DR. (CO.)
237.21	08365 S(2)072"X048" CON BOX CROOKS CREEK
237.60	SUNNYVIEW DR. (PUB.)
237.71	001NJ CONN. M.P. 1C237.73
237.81	VIEWCREST RD. (CO.)
237.90	001NM CONN. (MEEKER HILL DR.) M.P. 1C237.90
238.05	001NM CONN. M.P. 1C238.07
238.13	HWY. 001 M.P. (2)238.08

Total Length 3.90 Miles

VIEWCREST CONNECTIONS

hwy001_142

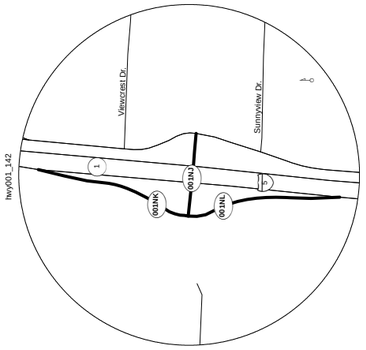

CONNECTION No. 1 (001NJ)

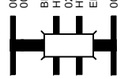

237.62	001NJ CONN. M.P. 3C237.27 (RL) + 001NK CONN. M.P. 2C238.04 (LL)
237.65	BEG. STRUCTURE
237.66	HWY. 001 M.P. 237.67
237.67	(2)0237.67
237.68	HWY. 001 M.P. (2)237.67
237.70	END STRUCTURE
237.73	001NA FRONT. (CENTURY DR.) M.P. 1F237.71

Total Length 0.11 Miles

CONNECTION No. 2 (001NK)

237.85	HWY. 001 M.P. 237.85
237.93	SIGN BR. CANTILEVER
238.04	001NJ CONN. M.P. 1C237.62

Total Length 0.19 Miles

CONNECTION No. 3 (001NL)

237.27	001NJ CONN. M.P. 1C237.62
237.47	HWY. 001 M.P. 237.47

Total Length 0.20 Miles

MURDER CREEK CONNECTIONS

hwy001_141

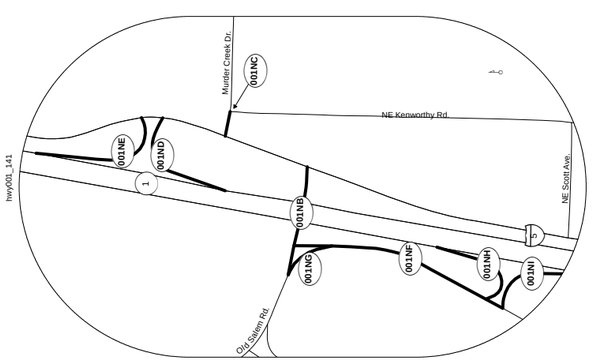

CONNECTION No. 1 (001NB)

235.62	001NA FRONT. (CENTURY DR.) M.P. 1F235.70
235.65	LEG (TO 001NA CONN.)
235.66	HWY. 001 M.P. (2)235.67
235.67	HWY. 001 M.P. 235.67
235.70	001NF CONN. M.P. 5C235.70
235.73	UNION PACIFIC \ 001NG CONN. M.P. 6C235.73

Total Length 0.11 Miles

CONNECTION No. 2 (001NC)

235.79	001NA FRONT. (CENTURY DR.) M.P. 1F235.79
235.81	KENWORTHY RD.

Total Length 0.02 Miles

CONNECTION No. 3 (001ND)

235.76	HWY. 001 M.P. (2)235.76
235.89	001NA FRONT. M.P. 1F235.84

Total Length 0.13 Miles

CONNECTION No. 4 (001NE)

235.80	001NA FRONT. M.P. 1F235.88
235.96	HWY. 001 M.P. (2)235.96

Total Length 0.16 Miles

CONNECTION No. 5 (001NF)

235.70	001NB CONN. M.P. 1C235.70
235.76	001NG CONN. M.P. 6C235.81
235.90	001NH CONN. M.P. 7C235.64
235.93	001NI CONN. M.P. 8C235.20

Total Length 0.23 Miles

CONNECTION No. 6 (001NG)

235.73	001NB CONN. M.P. 1C235.73
235.81	001NF CONN. M.P. 5C235.76

Total Length 0.08 Miles

CONNECTION No. 7 (001NH)

235.53	HWY. 001 M.P. 235.53
235.64	001NF CONN. M.P. 5C235.90

Total Length 0.11 Miles

CONNECTION No. 8 (001NI)

235.20	OLD SALEM RD. (CO.) \ 001NF CONN. M.P. 5C235.93
235.35	HWY. 001 M.P. 235.35

Total Length 0.15 Miles

This product is for informational purposes only and may not be suitable for legal, engineering, or surveying purposes. This information is provided with the understanding that conclusions drawn from such information are the responsibility of the user.

PACIFIC HIGHWAY No. 1

FRONTAGE RD. CONNECTION

hwy001_143

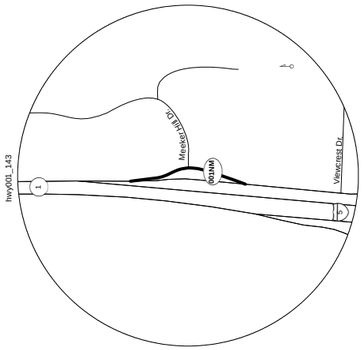

CONNECTION No. 1 (001NM)

237.90 001NA FRONT. M.P. .1F237.90
238.01 MEEKER HILL DR. (PVT.)
238.07 001NA FRONT. M.P. 1F238.05

Total Length 0.17 Miles

S JEFFERSON INTCHGE. CONNECTION

hwy001_144

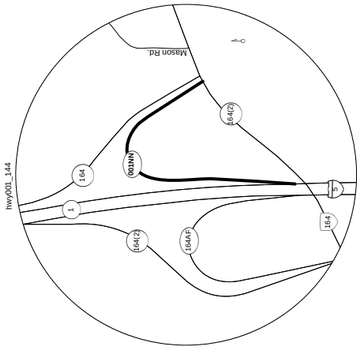

CONNECTION No. 1 (001NN)

238.25 HWY. 001 M.P. (2)238.25
238.62 HWY. 164 M.P. (2)8.14

Total Length 0.37 Miles

DEVER RD. CONNECTIONS

hwy001_145

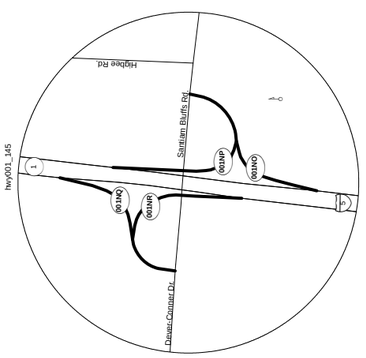

CONNECTION No. 1 (001NO)

239.51 HWY. 001 M.P. (2)239.51
239.64 001NP CONN. M.P. .2C239.58
239.73 SANTIAM BLUFFS RD. (CO.)

Total Length 0.22 Miles

CONNECTION No. 2 (001NP)

239.58 001NO CONN. M.P. .1C239.64
239.67 SANTIAM BLUFFS RD.
239.73 HWY. 001 M.P. (2)239.73

Total Length 0.15 Miles

CONNECTION No. 3 (001NQ)

239.84 HWY. 001 M.P. 239.84
239.98 001NR CONN. M.P. .4C239.42
240.05 DEVER-CONNER DR. (CO.)

Total Length 0.21 Miles

CONNECTION No. 4 (001NR)

239.42 001NQ CONN. M.P. .3C239.98
239.51 DEVER-CONNER DR.
239.59 HWY. 001 M.P. 239.59

Total Length 0.17 Miles

This product is for informational purposes only and may not be suitable for legal, engineering, or surveying purposes. This information is provided with the understanding that conclusions drawn from such information are the responsibility of the user.

The same information displayed on the Straightline Charts is updated monthly and available in tabular form on ODOT's Internet site. Use the Highway Inventory Summary report for more detailed information.
HTTP://WWW.Oregon.gov/ODOT/TD/TDATA/OTMS/OTMS_Highway_Reports.shtml
NOTE: Milepoints on Straightline Chart are not to scale.

PACIFIC HIGHWAY No. 1

SANTIAM S.R.A. CONNECTIONS

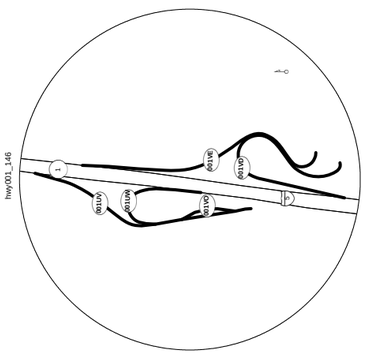

CONNECTION No. 1 (001VD)

240.79 HWY. 001 M.P. (2)240.79
241.23 ACCESS ROAD
241.24 END CONN.
Total Length 0.45 Miles

CONNECTION No. 2 (001VE)

240.77 BEG. CONN.
241.11 0108' 17352 SANTIAM OVERFLOW NO. 3
241.26 HWY. 001 M.P. (2)241.26
Total Length 0.49 Miles

CONNECTION No. 3 (001UV)

241.42 HWY. 001 M.P. 241.42 \ SIGN BR. CANTILEVER
241.46 BEG. STRUCTURE
241.49 0234' 08121 SANTIAM OVERFLOW NO. 2
241.51 END STRUCTURE
241.74 001UV CONN. M.P. 4C240.83
241.75 17191 S(1) ND ND SANTIAM RIVER
241.78 001VO CONN. M.P. 5C241.97
241.88 001VO CONN. M.P. 5C241.88
241.90 END CONN.
Total Length 0.48 Miles

CONNECTION No. 4 (001UW)

240.83 001UV CONN. M.P. 3C241.74
240.97 08122AS(1) ND ND OVERFLOW
241.04 HWY. 001 M.P. 241.04
Total Length 0.21 Miles

CONNECTION No. 5 (001VO)

241.88 001UV CONN. M.P. 3C241.88
241.97 001UV CONN. M.P. 3C241.78
Total Length 0.09 Miles

TALBOT RD. FRONTAGE RD.

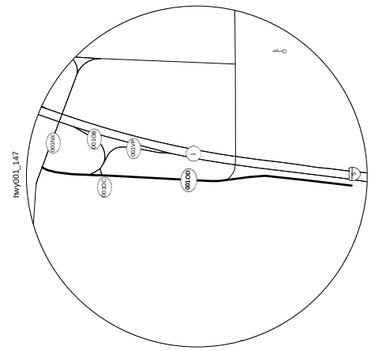

FRONTAGE RD. (001OD)

241.43 ROAD (PVT.)
241.66 08363 S(1) ND ND SANTIAM RIVER
242.01 001OC CONN. M.P. 6C242.31
242.05 001OB CONN. M.P. 5C242.33
242.18 001NX CONN. M.P. 1C241.97
Total Length 0.75 Miles

TALBOT RD. CONNECTIONS

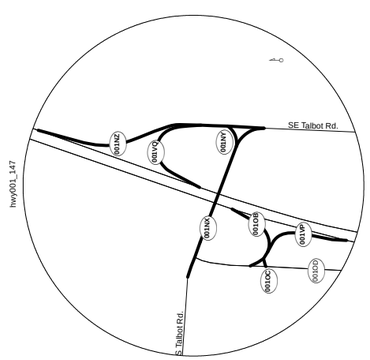

CONNECTION No. 1 (001NX)

241.93 TALBOT RD. S (CO.) (BK)
241.97 001OD FRONT. M.P. 1F242.18
242.10 BEG. STRUCTURE
242.12 HWY. 001 M.P. 242.13
242.13 0279' 08118
242.14 HWY. 001 M.P. (2)242.13
242.16 END STRUCTURE
242.22 001NY CONN. M.P. 2C242.22
242.32 001NZ CONN. M.P. 3C242.04
Total Length 0.39 Miles

CONNECTION No. 2 (001NY)

242.22 001NX CONN. M.P. 1C242.22
242.28 001NZ CONN. M.P. 3C242.13
Total Length 0.06 Miles

CONNECTION No. 3 (001NZ)

242.04 001NX CONN. M.P. 1C242.32
242.13 001NY CONN. M.P. 2C242.28
242.14 0038' 08117 CHEHULPUM CREEK
242.20 001VQ CONN. M.P. 8C242.37
242.50 HWY. 001 M.P. (2)242.50
Total Length 0.46 Miles

CONNECTION No. 5 (001OB)

242.13 HWY. 001 M.P. 242.13
242.28 001VP CONN. M.P. 7C241.70
242.30 001OC CONN. M.P. 6C242.30
242.33 001OD FRONT. M.P. 1F242.05
Total Length 0.20 Miles

CONNECTION No. 6 (001OC)

242.30 001OB CONN. M.P. 5C242.30
242.31 001OD FRONT. M.P. 1F242.01
Total Length 0.01 Miles

CONNECTION No. 7 (001VP)

241.70 001OB CONN. M.P. 5C242.28
241.86 HWY. 001 M.P. 241.86
Total Length 0.16 Miles

CONNECTION No. 8 (001VQ)

242.14 HWY. 001 M.P. (2)242.14 +
0038' 08117 CHEHULPUM CREEK
242.37 001NZ CONN. M.P. 3C242.20
Total Length 0.23 Miles

This product is for informational purposes only and may not be suitable for legal, engineering, or surveying purposes. This information is provided with the understanding that conclusions drawn from such information are the responsibility of the user.

PACIFIC HIGHWAY No. 1

ANKENY HILL CONNECTIONS

hwy001_150

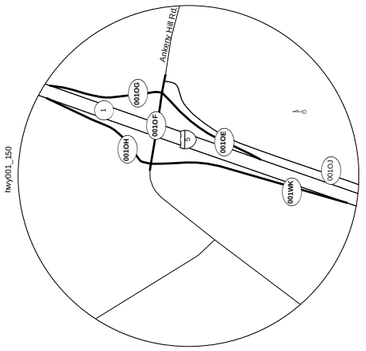

CONNECTION No. 1 (001OE)

243.35 HWY. 001 M.P. (2)243.35
243.55 001OF CONN. (ANKENY HILL RD.) M.P. 2C243.60

Total Length 0.20 Miles

CONNECTION No. 2 (001OF)

243.47 ANKENY HILL RD. SE (CO.) (BK)
243.48 001OH CONN. M.P. 4C243.93 (LL) +
001WK CONN. M.P. 5C242.88 (Rt.)
243.51 BEG. STRUCTURE
243.53 HWY. 001 M.P. 243.53
243.54 0277 001M
243.55 HWY. 001 M.P. (2)243.53
243.57 END STRUCTURE
243.58 LEG (FROM 001OE CONN.)
243.60 001OG CONN. M.P. 3C243.53 (LL) +
001OE CONN. M.P. 1C243.55 (Rt.)
243.62 001OJ FRONT. M.P. 1F243.57
243.63 ANKENY HILL RD. S (CO.) (AH)

Total Length 0.16 Miles

CONNECTION No. 3 (001OG)

243.53 001OF CONN. (ANKENY HILL RD.) M.P. 2C243.60
243.75 HWY. 001 M.P. (2)243.75

Total Length 0.22 Miles

CONNECTION No. 4 (001OH)

243.72 HWY. 001 M.P. 243.72
243.93 001OF CONN. (ANKENY HILL RD.) M.P. 2C243.48

Total Length 0.21 Miles

CONNECTION No. 5 (001WK)

242.88 001OF CONN. (ANKENY HILL RD.) M.P. 2C243.48
243.20 HWY. 001 M.P. 243.20

Total Length 0.32 Miles

ANKENY HILL FRONTAGE RD.

hwy001_149

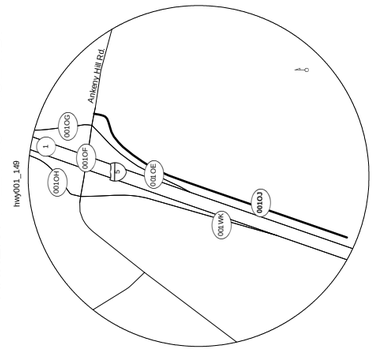

FRONTAGE RD. (001OJ)

243.08 BEG. FRONTAGE RD.
243.12 (DFMS)S(1) ND CIRC

243.57 001OF CONN. (ANKENY HILL RD.) M.P. 2C243.62

Total Length 0.49 Miles

JEFFERSON HWY. CONNECTION

hwy001_151

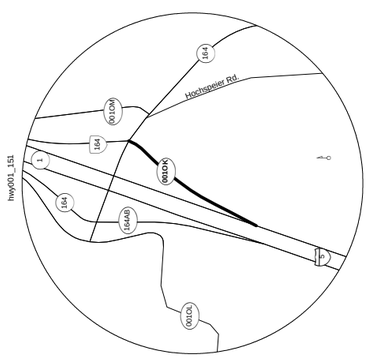

CONNECTION No. 1 (001OK)

244.49 HWY. 001 M.P. (2)244.49
244.69 HWY. 164 M.P. 0.31

Total Length 0.20 Miles

SUNNYSIDE RD. FRONTAGE RD.

hwy001_152

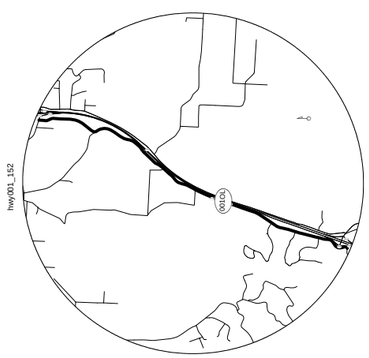

FRONTAGE RD. (001OL)

244.60 MEADOWS LN. SE (PUB.) (BK)
244.70 164AA CONN. M.P. 1C0.23
244.73 0P454 M(1) CMP CIRC CRESWELL CANYON
244.89 0020' 00365A MILLER CREEK
244.97 SOUTHVIEW LP.
245.24 SOUTHVIEW LP.
245.53 TWIN HILLS DR. (PVT.)
245.90 03469AM(2)120"X096" CON BOX MILLER CREEK
246.44 JACKSON HILL RD. (CO.)
246.88 ELKINS AVE. SE (CO.)
247.15 001UO CONN. M.P. 1C247.15
247.77 SUNNYSIDE RD. (CO.)
247.83 LEG (TO SUNNYSIDE RD.) (CO.)
247.84 (DFMS)S(1)060"X060" CMP CIRC STREAM
248.47 DELANEY RD. SE (CO.) +
001OR CONN. (DELANEY RD. SE) M.P. 5C248.30

Total Length 3.87 Miles

This product is for informational purposes only and may not be suitable for legal, engineering, or surveying purposes. This information is provided with the understanding that conclusions drawn from such information are the responsibility of the user.

PACIFIC HIGHWAY No. 1

ENCHANTED WAY FRONTAGE RD.

hwy001_153

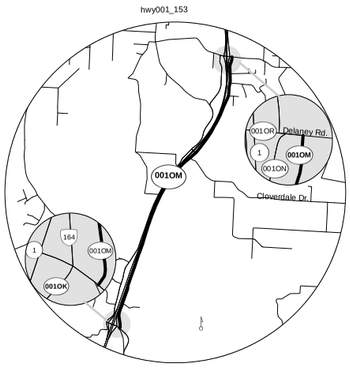

FRONTAGE RD. (001OM)

244.68	HWY. 164 M.P. 0.35
244.78	0P455 S(1) CMP CIRC CRESWELL CANYON
244.99	PACIFIC RIDGE LN. SE
245.21	07940 S(2)120"X096" CON BOX MILLER CREEK
245.75	OAK HILL LN. SE (PVT.)
245.89	03469AM(2)120"X096" CON BOX MILLER CREEK
246.10	(DFMS)S(1) ND CIRC
246.43	(DFMS)S(1) ND CIRC
247.05	CLOVERDALE DR. SE (CO.)
247.13	001UO CONN. M.P. 1C247.22
247.42	HANNEMAN LN. SE (PVT.)
247.74	(DFMS)S(1)060"X060" CMP CIRC ROGERS CREEK
247.98	MARCHE HEIGHTS DR. SE
248.14	ENCHANTED VIEW LN. SE
248.22	MARANATHA CT. SE (CO.)
248.44	001OR CONN. (DELANEY RD.) M.P. 5C248.45 \ DELANEY RD. (CO.)

Total Length 3.76 Miles

ILLAHEE O'XING CONNECTION

hwy001_154

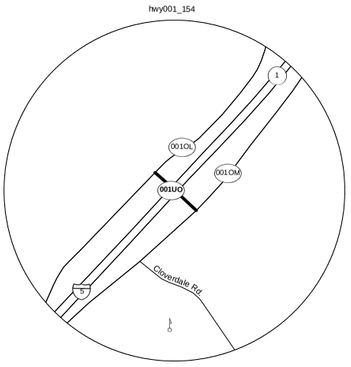

CONNECTION No. 1 (001UO)

247.15	001OL FRONT. M.P. 1F247.15
247.16	BEG. STRUCTURE
247.18	0210' 07939A \ HWY. 001 M.P. 247.10
247.19	HWY. 001 M.P. (2)247.10
247.20	END STRUCTURE
247.22	001OM FRONT. M.P. 1F247.13

Total Length 0.07 Miles

This product is for informational purposes only and may not be suitable for legal, engineering, or surveying purposes. This information is provided with the understanding that conclusions drawn from such information are the responsibility of the user.

PACIFIC HIGHWAY No. 1

BATTLE CREEK CONNECTIONS

hwy001_155

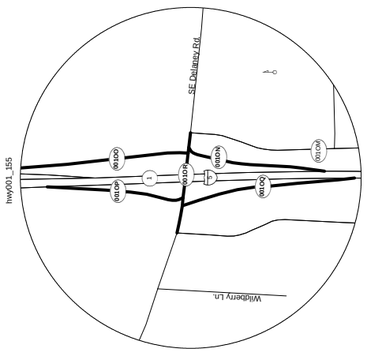

CONNECTION No. 1 (001ON)

248.22	HWY. 001 M.P. (2)248.22
248.41	001OR CONN. (DELANEY RD.) M.P. 5C248.42

Total Length 0.19 Miles

CONNECTION No. 2 (001OO)

248.40	001OR CONN. (DELANEY RD.) M.P. 5C248.41
248.76	001OS CONN. (COMMERCIAL ST.) M.P. 1C248.76

Total Length 0.36 Miles

CONNECTION No. 3 (001OP)

248.62	HWY. 001 M.P. 248.62
248.82	001OR CONN. (DELANEY RD.) M.P. 5C248.37

Total Length 0.20 Miles

CONNECTION No. 4 (001OQ)

247.88	001OR CONN. (DELANEY RD.) M.P. 5C248.36
248.15	HWY. 001 M.P. 248.15

Total Length 0.27 Miles

CONNECTION No. 5 (001OR)

248.30	001OL FRONT. M.P. 1F248.47
248.36	001OQ CONN. M.P. 4C247.88
248.37	001OP CONN. M.P. 3C248.82
248.39	HWY. 001 M.P. 248.41
248.40	HWY. 001 M.P. (2)248.41
248.41	001OO CONN. M.P. 2C248.40
248.42	001ON CONN. M.P. 1C248.41
248.45	001OM FRONT. M.P. 1F248.44

Total Length 0.15 Miles

COMMERCIAL ST. CONNECTIONS

hwy001_156

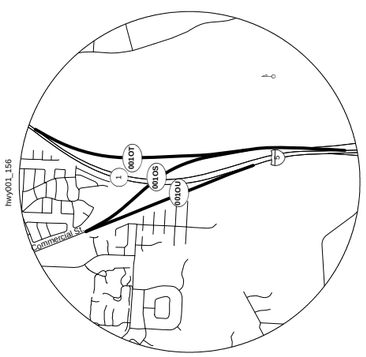

CONNECTION No. 1 (001OS)

248.58	HWY. 001 M.P. (2)248.58
248.76	001OO CONN. M.P. 2C248.76
248.99	001OT CONN. M.P. 2C249.04
249.06	21211 SIGN BR. CANTILEVER
249.36	HWY. 001 M.P. (2)249.35
249.40	HWY. 001 M.P. 249.37
249.76	001OU CONN. (COMMERCIAL ST.) M.P. 3C248.15

Total Length 1.18 Miles

CONNECTION No. 2 (001OT)

249.04	001OS CONN. M.P. 1C248.99
249.51	07444AS(1)120"X096" CON BOX
249.95	HWY. 001 M.P. (2)249.95

Total Length 0.91 Miles

CONNECTION No. 3 (001OU)

248.15	001OS CONN. (COMMERCIAL ST.) M.P. 1C249.76
248.94	HWY. 001 M.P. 248.94

Total Length 0.79 Miles

BRENTWOOD LANE FRONTAGE RD.

hwy001_157

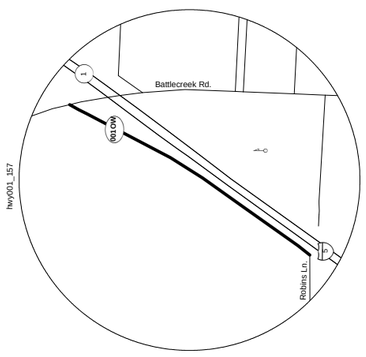

FRONTAGE RD. (001OW)

249.99	ROBINS LN. SE (PUB.)
250.36	BATTLE CREEK RD. SE (CO.)

Total Length 0.37 Miles

This product is for informational purposes only and may not be suitable for legal, engineering, or surveying purposes. This information is provided with the understanding that conclusions drawn from such information are the responsibility of the user.

This product is for informational purposes only and may not be suitable for legal, engineering, or surveying purposes. This information is provided with the understanding that conclusions drawn from such information are the responsibility of the user.

N SANTIAM CONNECTIONS

hwy001_159

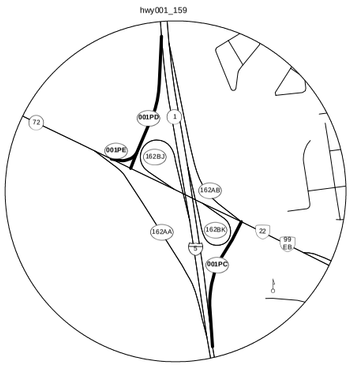

CONNECTION No. 1 (001PC)

253.55 HWY. 001 M.P. (2)253.55
253.72 (DFMS)S(1)048"X048" CON CIRC
253.84 HWY. 162 M.P. 1.55

Total Length 0.29 Miles

CONNECTION No. 2 (001PD)

254.25 HWY. 001 M.P. 254.25
254.34 (DFMS)S(1)036"X036" CON CIRC
254.45 (DFMS)S(1)018"X018" CON CIRC
254.52 001PE CONN. M.P. 3C254.52
254.57 HWY. 162 M.P. 1.29

Total Length 0.32 Miles

CONNECTION No. 3 (001PE)

254.52 001PD CONN. M.P. 2C254.52
254.56 HWY. 162 M.P. 1.24

Total Length 0.04 Miles

HAYESVILLE CONNECTIONS

hwy001_161

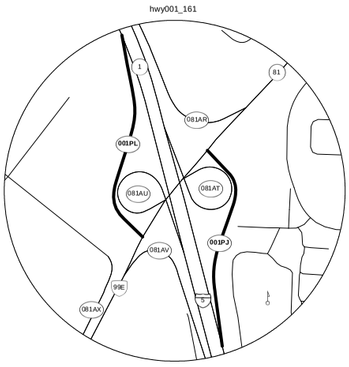

CONNECTION No. 1 (001PJ)

258.40 HWY. 001 M.P. (2)258.40
258.68 HWY. 081(1E) M.P. 46.08

Total Length 0.28 Miles

CONNECTION No. 2 (001PL)

258.86 HWY. 001 M.P. 258.86
259.16 HWY. 081(1E) M.P. 46.23

Total Length 0.30 Miles

KUEBLER CONNECTIONS

hwy001_158

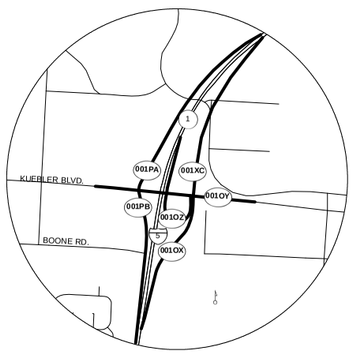

CONNECTION No. 1 (001OX)

251.14 HWY. 001 M.P. (2)251.14
251.55 001OY CONN. (KUEBLER BLVD.) M.P. 2C251.55

Total Length 0.41 Miles

CONNECTION No. 2 (001OY)

251.27 KUEBLER RD. (BK)
251.39 001PB CONN. M.P. 5C250.66 (Rt.) + 001PA CONN. M.P. 4C252.64 (Lt.)
251.43 BEG. STRUCTURE
251.45 HWY. 001 M.P. 251.53
251.46 HWY. 001 M.P. (2)251.53 \ 0265' 16967
251.47 001OZ CONN. M.P. 3C251.53
251.48 END STRUCTURE
251.54 001OZ CONN. M.P. 3C251.33
251.55 001OX CONN. M.P. 1C251.55 (Rt.) + 001XC CONN. M.P. 6C251.52 (Lt.)
251.72 KUEBLER BLVD. (AH)

Total Length 0.45 Miles

CONNECTION No. 3 (001OZ)

251.33 001OY CONN. (KUEBLER BLVD.) M.P. 2C251.54
251.36 LEG (FROM 001OY CONN.)
251.42 (DFMS)S(1)036"X036" CON CIRC
251.53 001OY CONN. (KUEBLER BLVD.) M.P. 2C251.47
251.69 HWY. 001 M.P. (2)251.69

Total Length 0.36 Miles

CONNECTION No. 4 (001PA)

252.07 HWY. 001 M.P. 252.07
252.32 BEG. STRUCTURE
252.34 0184' 17015 \ MARIETTA ST.
252.35 END STRUCTURE
252.61 LEG (TO 001OY CONN.)
252.64 001OY CONN. (KUEBLER BLVD.) M.P. 2C251.39

Total Length 0.57 Miles

CONNECTION No. 5 (001PB)

250.66 001OY CONN. M.P. 2C251.39
251.09 HWY. 001 M.P. 251.09

Total Length 0.43 Miles

CONNECTION No. 6 (001XC)

251.52 001OY CONN. (KUEBLER BLVD.) M.P. 2C251.55
251.78 0122' 20665 \ FAIRVIEW IND. DR.
251.95 HWY. 001 M.P. (2)251.95

Total Length 0.43 Miles

The same information displayed on the Straightline Charts is updated monthly and available in tabular form on ODOT's Internet site. Use the Highway Inventory Summary report for more detailed information. HTTP://WWW.Oregon.gov/ODOT/TD/TDATA/OTMS/OTMS_Highway_Reports.shtml

NOTE: Milepoints on Straightline Chart are not to scale.

PACIFIC HIGHWAY No. 1

The same information displayed on the Straightline Charts is updated monthly and available in tabular form on ODOT's Internet site. Use the Highway Inventory Summary report for more detailed information.
HTTP://WWW.Oregon.gov/ODOT/TD/TDATA/OTMS/OTMS_Highway_Reports.shtml
NOTE: Milepoints on Straightline Chart are not to scale.

PACIFIC HIGHWAY No. 1

CHEMAWA RD. CONNECTIONS

hwy001_162

CONNECTION No. 1 (001PM)

259.70 HWY. 001 M.P. (2)259.70
260.07 072AA CONN. M.P. 1C0.64
260.24 001PN CONN. (CHEMAWA RD.) M.P. 2C260.28

Total Length 0.54 Miles

CONNECTION No. 2 (001PN)

259.90 CHEMAWA RD. NE (BK)
259.96 PORTLAND & WESTERN
259.97 RADIANT DR. (CO.)
260.12 001PP CONN. M.P. 4C260.95 (Lt.) +
001PQ CONN. M.P. 5C259.18 (Rt.)
260.16 BEG. STRUCTURE
260.19 HWY. 001 M.P. 260.22
260.20 0392' 07855B
260.21 HWY. 001 M.P. (2)260.22
260.23 HWY. 072 M.P. (2)0.17 \ END STRUCTURE
260.28 001PM CONN. M.P. 1C260.24 (Rt.) +
001PO CONN. M.P. 3C260.23 (Lt.)
260.37 OLD CHEMAWA RD. NE
260.45 OLD CHEMAWA RD. NE (Lt.) +
INDIAN SCHOOL RD. NE (Rt.)

Total Length 0.55 Miles

CONNECTION No. 3 (001PO)

260.23 001PN CONN. M.P. 2C260.28
260.50 TRANSMISSION LINES
260.66 HWY. 001 M.P. (2)260.66

Total Length 0.43 Miles

CONNECTION No. 4 (001PP)

260.57 HWY. 001 M.P. 260.57
260.73 (DFMS)S(1)048"X048" CON CIRC
260.95 001PN CONN. M.P. 2C260.12

Total Length 0.38 Miles

CONNECTION No. 5 (001PQ)

259.18 001PN CONN. M.P. 2C260.12
259.28 001PR CONN. M.P. 6C259.28
259.45 HWY. 072 M.P. 0.27
259.49 HWY. 072 M.P. (2)0.52
259.69 HWY. 001 M.P. 259.69

Total Length 0.51 Miles

CONNECTION No. 6 (001PR)

259.28 001PQ CONN. M.P. 5C259.28
259.57 BURLINGTON NORTHERN SANTE FE
259.64 HWY. 072 M.P. 0.47

Total Length 0.36 Miles

MARKET ST. CONNECTIONS

hwy001_160

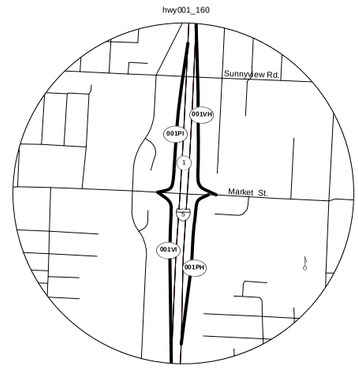

CONNECTION No. 1 (001PH)

255.95 HWY. 001 M.P. (2)255.95
256.23 LEG (TO MARKET ST. NE)
256.30 MARKET ST. NE

Total Length 0.35 Miles

CONNECTION No. 2 (001VH)

256.28 MARKET ST. NE
256.33 LEG (FROM MARKET ST. NE)
256.56 SUNNYVIEW RD.
256.67 HWY. 001 M.P. (2)256.67

Total Length 0.39 Miles

CONNECTION No. 3 (001PI)

256.62 HWY. 001 M.P. 256.62
256.67 SUNNYVIEW ST. NE
256.90 LEG (TO NE MARKET ST.)
256.96 MARKET ST. NE

Total Length 0.34 Miles

CONNECTION No. 4 (001VI)

256.28 MARKET ST. NE
256.34 LEG (FROM MARKET ST. NE)
256.68 HWY. 001 M.P. 255.90

Total Length 0.40 Miles

This product is for informational purposes only and may not be suitable for legal, engineering, or surveying purposes. This information is provided with the understanding that conclusions drawn from such information are the responsibility of the user.

PACIFIC HIGHWAY No. 1

The same information displayed on the Straightline Charts is updated monthly and available in tabular form on ODOT's Internet site. Use the Highway Inventory Summary report for more detailed information.
HTTP://WWW.Oregon.gov/ODOT/TD/TDATA/OTMS/OTMS_Highway_Reports.shtml
NOTE: Milepoints on Straightline Chart are not to scale.

PETER JENSON FRONTAGE RD.

hwy001_165

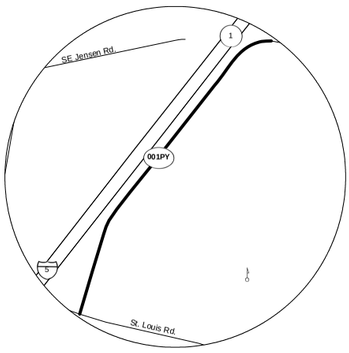

FRONTAGE RD. (001PY)

268.81 ST. LOUIS RD. (CO.)

269.34 JENSEN RD. NE (CO.) (AH)

Total Length 0.53 Miles

BROOKS CONNECTIONS

hwy001_163

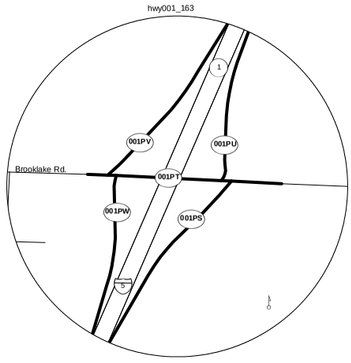

CONNECTION No. 1 (001PS)

263.28 HWY. 001 M.P. (2)263.28

263.52 001PT CONN. M.P. 2C263.57

Total Length 0.24 Miles

CONNECTION No. 2 (001PT)

263.39 BROOKLAKE RD. (CO.) (BK)
263.41 001PV CONN. M.P. 4C263.93
263.42 001PW CONN. M.P. 5C262.98
263.45 TRANSMISSION LINES
263.48 HWY. 001 M.P. 263.49
263.50 HWY. 001 M.P. (2)263.49
263.56 001PU CONN. M.P. 3C263.50
263.57 001PS CONN. M.P. 1C263.52
263.63 BROOKLAKE RD. (CO.) (AH)

Total Length 0.24 Miles

CONNECTION No. 3 (001PU)

263.50 001PT CONN. M.P. 2C263.56

263.76 HWY. 001 M.P. (2)263.76

Total Length 0.26 Miles

CONNECTION No. 4 (001PV)

263.69 HWY. 001 M.P. 263.69
263.75 TRANSMISSION LINES
263.93 001PT CONN. M.P. 2C263.41

Total Length 0.24 Miles

CONNECTION No. 5 (001PW)

262.98 001PT CONN. M.P. 2C263.42

263.23 HWY. 001 M.P. 263.23

Total Length 0.25 Miles

WOODBURN CONNECTIONS

hwy001_168

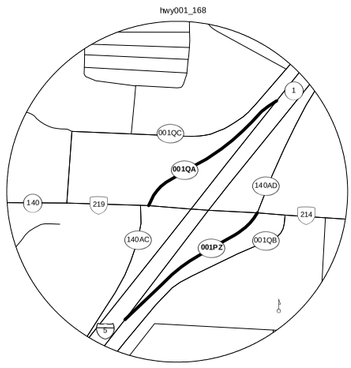

CONNECTION No. 1 (001PZ)

271.69 HWY. 001 M.P. (2)271.69

271.90 HWY. 140 M.P. 36.86

Total Length 0.21 Miles

CONNECTION No. 2 (001QA)

272.03 HWY. 001 M.P. 272.03

272.25 HWY. 140 M.P. 36.73

Total Length 0.22 Miles

KEENE FRONTAGE RD.

hwy001_164

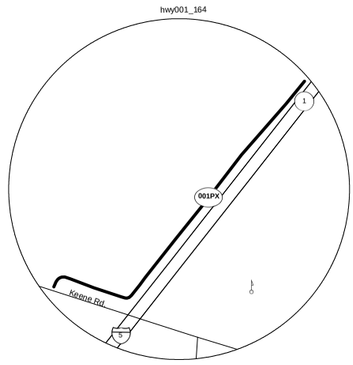

FRONTAGE RD. (001PX)

267.54 KEENE RD. NE (CO.)
267.55 (DFMS)S(1) ND CIRC \ GATE

268.14 GATE

Total Length 0.60 Miles

HILLSBORO- SILVERTON HWY

hwy001_166

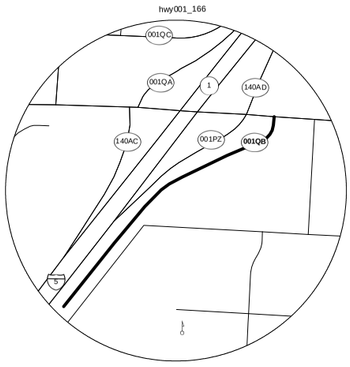

FRONTAGE RD. (001QB)

271.53 BEG. FRONTAGE RD.

271.83 GATE
271.94 HWY. 140 M.P. 36.90

Total Length 0.41 Miles

Sheet 63 of 77
February 2014

This product is for informational purposes only and may not be suitable for legal, engineering, or surveying purposes. This information is provided with the understanding that conclusions drawn from such information are the responsibility of the user.

Produced by Transportation Development Division / Road Inventory and Classification Services (503)986-3154

E BROADACRES FRONTAGE RD.

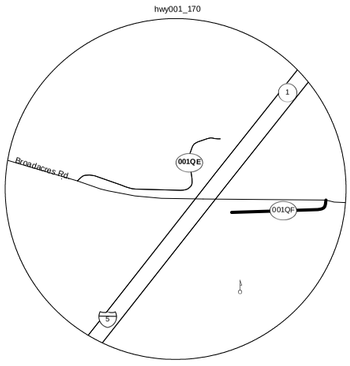

FRONTAGE RD. (001QF)

274.67 BEG. FRONTAGE RD.
274.79 BROADACRES RD. (CO.)

Total Length 0.12 Miles

HILLSBORO-SILVERTON HWY. FRONTAGE RD.

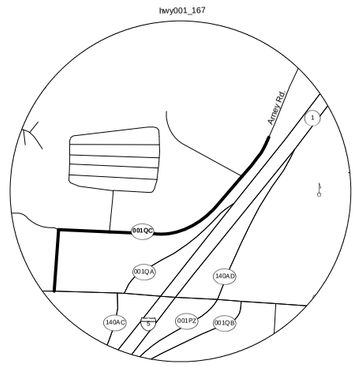

FRONTAGE RD. (001QC)

271.68 HWY. 140 M.P. 36.63
271.76 (DFMS)S(1)072"X048" CON BOX STREAM \ ROBIN AVE.
271.84 AMERICAN AVE.
272.06 SPRAGUE LN.
272.13 ARNEY RD. NE (AH)

Total Length 0.45 Miles

NE PIRELLI LN. FRONTAGE RD.

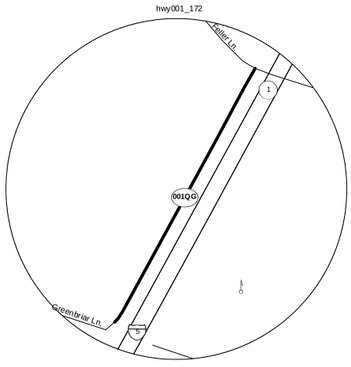

FRONTAGE RD. (001QG)

276.03 ROAD (PVT.) (BK)
276.41 FELLER RD. NE (CO.)

Total Length 0.38 Miles

E CROSBY FRONTAGE RD.

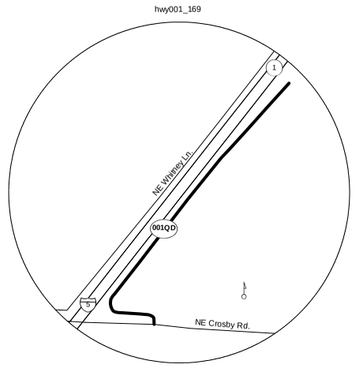

FRONTAGE RD. (001QD)

273.21 CROSBY RD. NE (CO.)
273.87 GATE

Total Length 0.66 Miles

E FELLERS RD. FRONTAGE RD.

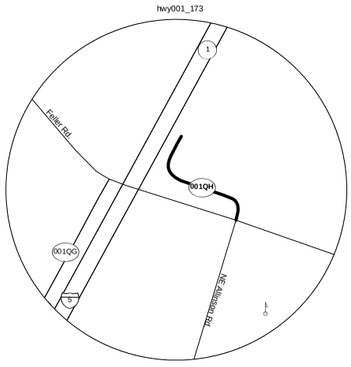

FRONTAGE RD. (001QH)

276.40 FELLERS RD. NE (CO.)
276.56 GATE

Total Length 0.16 Miles

W BROADACRES FRONTAGE RD.

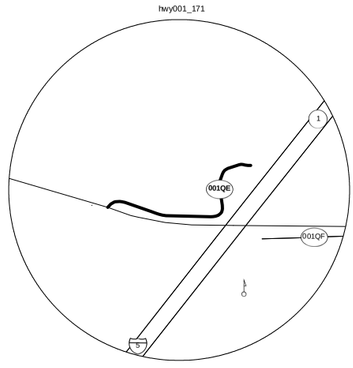

FRONTAGE RD. (001QE)

274.69 BROADACRES RD. NE (CO.)
274.92 TRANSMISSION LINES (3)
274.94 ROAD (PVT.)

Total Length 0.25 Miles

The same information displayed on the Straightline Charts is updated monthly and available in tabular form on ODOT's Internet site. Use the Highway Inventory Summary report for more detailed information.
HTTP://WWW.Oregon.gov/ODOT/TD/TDATA/OTMS/OTMS_Highway_Reports.shtml
NOTE: Milepoints on Straightline Chart are not to scale.

PACIFIC HIGHWAY No. 1

Sheet 64 of 77
February 2014

This product is for informational purposes only and may not be suitable for legal, engineering, or surveying purposes. This information is provided with the understanding that conclusions drawn from such information are the responsibility of the user.

Produced by Transportation Development Division / Road Inventory and Classification Services (503)986-3154

PACIFIC HIGHWAY No. 1

DONALD FRONTAGE RD.

hwy001_174

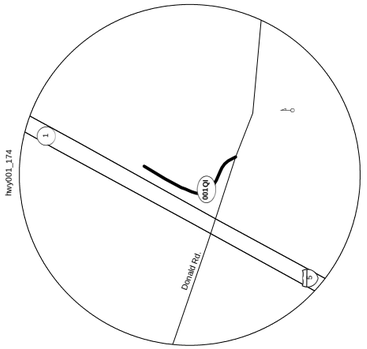

FRONTAGE RD. (001QI)

277.36 DONALD RD. NE (CO.)
277.51 END FRONTAGE RD.

Total Length 0.15 Miles

FARGO RD. CONNECTIONS

hwy001_175

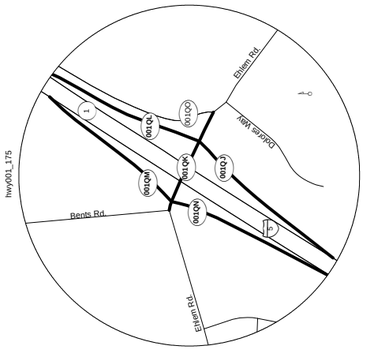

CONNECTION No. 1 (001QJ)

278.48 HWY. 001 M.P. (2)278.48
278.49 21479 SIGN BR. CANTILEVER
278.68 001QK CONN. (EHLEN RD. NE) M.P. 2C278.72

Total Length 0.20 Miles

CONNECTION No. 2 (001QK)

278.63 BENTS RD. NE (CO.)
278.64 001QM CONN. M.P. 4C279.01 (Lt.) +
001QN CONN. M.P. 5C278.21 (Rt.)
278.67 HWY. 001 M.P. 278.67
278.69 HWY. 001 M.P. (2)278.67
278.72 001QL CONN. M.P. 3C278.62 (Lt.) +
001QJ CONN. M.P. 1C278.68 (Rt.)
278.76 001QO FRONT. M.P. 1F278.67

Total Length 0.13 Miles

CONNECTION No. 3 (001QL)

278.62 001QK CONN. (EHLEN RD. NE) M.P. 2C278.72
278.93 HWY. 001 M.P. (2)278.93

Total Length 0.31 Miles

CONNECTION No. 4 (001QM)

278.84 HWY. 001 M.P. 278.84
278.85 21480 SIGN BR. CANTILEVER
279.01 001QK CONN. (EHLEN RD. NE) M.P. 2C278.64

Total Length 0.17 Miles

CONNECTION No. 5 (001QN)

278.21 001QK CONN. (EHLEN RD. NE) M.P. 2C278.64
278.44 HWY. 001 M.P. 278.44

Total Length 0.23 Miles

FARGO RD. FRONTAGE RD.

hwy001_176

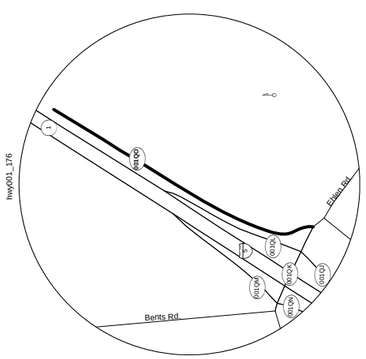

FRONTAGE RD. (001QO)

278.67 EHLEN RD. NE (CO.) (Rt.) +
001QK CONN. (EHLEN RD. NE) M.P. 2C278.76 (Lt.)
278.69 GATE
279.10 ROAD (AH)

Total Length 0.43 Miles

BUTTEVILLE FRONTAGE RD.

hwy001_177

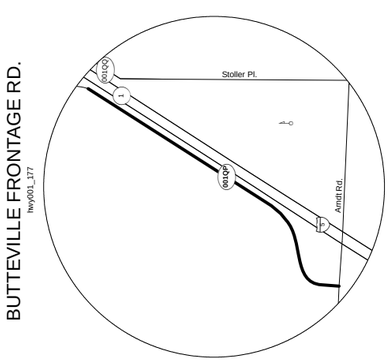

FRONTAGE RD. (001QP)

280.67 ARNDT RD. NE (CO.)
280.97 MARION Co.
CLACKAMAS Co.
281.42 NE BOONES FERRY RD. (CO.) (AH)

Total Length 0.75 Miles

BOONES FERRY FRONTAGE RD.

hwy001_178

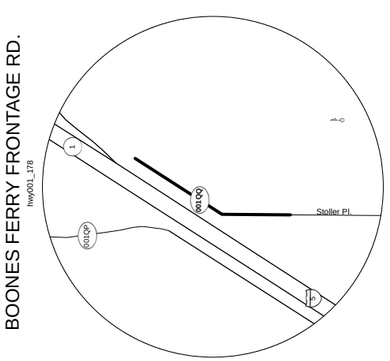

FRONTAGE RD. (001QQ)

281.24 STOLLER PL. (CO.) (BK)
281.45 ROAD (PVT.) (AH)

Total Length 0.21 Miles

This product is for informational purposes only and may not be suitable for legal, engineering, or surveying purposes. This information is provided with the understanding that conclusions drawn from such information are the responsibility of the user.

PACIFIC HIGHWAY No. 1

FRENCH PRAIRIE S.R.A.CONNECTIONS

hwy001_179

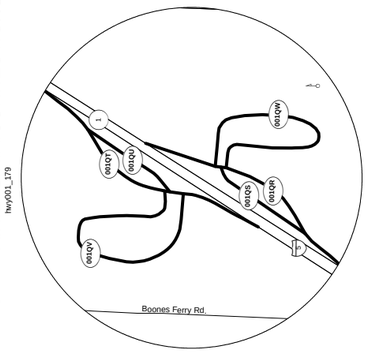

CONNECTION No. 1 (001QR)

HWY. 001 M.P. (2)281.38	281.38
001QS CONN. M.P. 2C281.50	281.50
FRENCH PRAIRIE SRA	281.62
001QW CONN. M.P. 6C281.69	281.69
001QS CONN. M.P. 2C281.70	281.71
001QW CONN. M.P. 6C282.22	281.73
HWY. 001 M.P. (2)281.86	281.88

Total Length 0.50 Miles

CONNECTION No. 2 (001QS)

001QR CONN. M.P. 1C281.50	281.50
LEG (TO 001QR CONN.)	281.68
001QR CONN. M.P. 1C281.71	281.70

Total Length 0.20 Miles

CONNECTION No. 3 (001QT)

HWY. 001 M.P. 282.04	282.04
001QU CONN. M.P. 4C282.14	282.14
FRENCH PRAIRIE SRA	282.24
001QV CONN. M.P. 5C282.34	282.34
001QV CONN. M.P. 4C282.34	282.35
001QV CONN. M.P. 5C282.89	282.38
HWY. 001 M.P. 281.56	282.52

Total Length 0.48 Miles

CONNECTION No. 4 (001QU)

001QT CONN. M.P. 3C282.14	282.14
001QT CONN. M.P. 3C282.35	282.34

Total Length 0.20 Miles

CONNECTION No. 5 (001QV)

001QT CONN. M.P. 3C282.34	282.34
ROAD (ODOT MAINTENANCE SHOP)	282.81
ROAD (ODOT MAINTENANCE SHOP)	282.86
001QT CONN. M.P. 3C282.38	282.89

Total Length 0.55 Miles

CONNECTION No. 6 (001QW)

001QR CONN. M.P. 1C281.69	281.69
001QR CONN. M.P. 1C281.73	282.22

Total Length 0.53 Miles

This product is for informational purposes only and may not be suitable for legal, engineering, or surveying purposes. This information is provided with the understanding that conclusions drawn from such information are the responsibility of the user.

This product is for informational purposes only and may not be suitable for legal, engineering, or surveying purposes. This information is provided with the understanding that conclusions drawn from such information are the responsibility of the user.

WILSONVILLE CONNECTIONS

hwy001_181

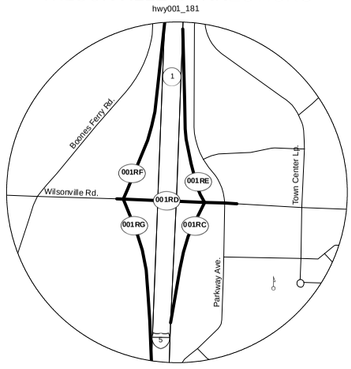

CONNECTION No. 1 (001RC)

283.74 HWY. 001 M.P. (2)283.67
283.96 001RD CONN. (WILSONVILLE RD.) M.P. 2C283.93

Total Length 0.22 Miles

CONNECTION No. 2 (001RD)

283.83 WILSONVILLE RD. (BK)
283.84 001RG CONN. M.P. 5C283.20 (Rt.) + 001RF CONN. M.P. 4C284.27 (Lt.)
283.88 HWY. 001 M.P. 283.85
283.90 HWY. 001 M.P. (2)283.88
283.94 001RE CONN. M.P. 3C283.88 (Lt.) + 001RC CONN. M.P. 1C283.89 (Rt.)
283.98 WILSONVILLE RD. (AH)

Total Length 0.15 Miles

CONNECTION No. 3 (001RE)

283.88 001RD CONN. (WILSONVILLE RD.) M.P. 2C283.93
284.08 HWY. 001 M.P. (2)284.08

Total Length 0.20 Miles

CONNECTION No. 4 (001RF)

284.05 HWY. 001 M.P. 284.05
284.06 21352 SIGN BR. CANTILEVER
284.27 001RD CONN. (WILSONVILLE RD.) M.P. 2C283.84

Total Length 0.22 Miles

CONNECTION No. 5 (001RG)

283.20 001RD CONN. (WILSONVILLE RD.) M.P. 2C283.84
283.54 HWY. 001 M.P. 283.54

Total Length 0.34 Miles

STAFFORD RD. CONNECTION

hwy001_182

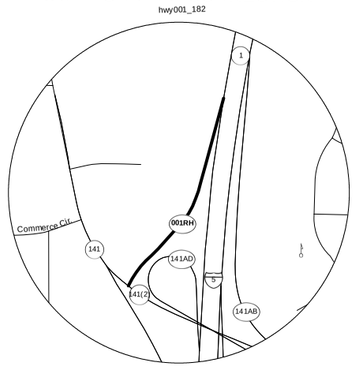

CONNECTION No. 1 (001RH)

286.45 HWY. 001 M.P. 286.45
286.47 SIGN BR. CANTILEVER
286.69 LEG (TO HWY. 141 (ELLIGSEN RD.))
286.72 HWY. 141(ELLIGSEN RD.) M.P. (2)12.73

Total Length 0.27 Miles

HUBBARD INTCHG. CONNECTIONS

hwy001_180

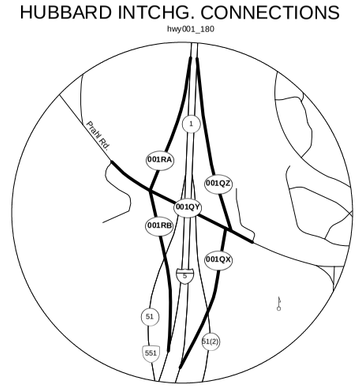

CONNECTION No. 1 (001QX)

282.35 HWY. 001 M.P. (2)282.35
282.40 BEG. STRUCTURE
282.43 HWY. 051 M.P. (2)-0.07 \ 0313' 09870
282.46 END STRUCTURE
282.59 001QY CONN. (MILEY RD. NE) M.P. 2C282.66

Total Length 0.24 Miles

CONNECTION No. 2 (001QY)

282.45 ROAD
282.53 001RB CONN. M.P. 5C282.05 (Rt.) + 001RA CONN. M.P. 4C283.11 (Lt.)
282.56 BEG. STRUCTURE
282.58 HWY. 051 M.P. -0.26
282.59 HWY. 001 M.P. 282.59 \ 0326' 07624A
282.60 HWY. 001 M.P. (2)282.60
282.61 HWY. 051 M.P. (2)-0.24
282.63 END STRUCTURE
282.66 001QX CONN. M.P. 1C282.59
282.67 001QZ CONN. M.P. 3C282.56
282.71 ROAD

Total Length 0.26 Miles

CONNECTION No. 3 (001QZ)

282.56 001QY CONN. (MILEY RD. NE) M.P. 2C282.67
282.91 HWY. 001 M.P. (2)282.91

Total Length 0.35 Miles

CONNECTION No. 4 (001RA)

282.86 HWY. 001 M.P. 282.86
283.11 001QY CONN. (MILEY RD. NE) M.P. 2C282.53

Total Length 0.25 Miles

CONNECTION No. 5 (001RB)

282.05 001QY CONN. (MILEY RD. NE) M.P. 2C282.53
282.14 BEG. STRUCTURE
282.17 0295' 07624B \ HWY. 051 M.P. -0.17
282.20 END STRUCTURE
282.34 HWY. 001 M.P. 282.34

Total Length 0.29 Miles

The same information displayed on the Straightline Charts is updated monthly and available in tabular form on ODOT's Internet site. Use the Highway Inventory Summary report for more detailed information.
HTTP://WWW.Oregon.gov/ODOT/TD/TDATA/OTMS/OTMS_Highway_Reports.shtml
NOTE: Milepoints on Straightline Chart are not to scale.

PACIFIC HIGHWAY No. 1

Produced by Transportation Development Division / Road Inventory and Classification Services (503)986-3154

This product is for informational purposes only and may not be suitable for legal, engineering, or surveying purposes. This information is provided with the understanding that conclusions drawn from such information are the responsibility of the user.

Produced by Transportation Development Division / Road Inventory and Classification Services (503)986-3154

NYBERG RD. CONNECTIONS

hwy001_185

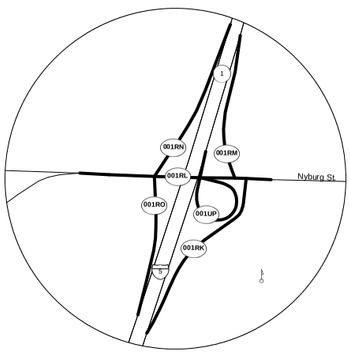

CONNECTION No. 1 (001RK)

289.28	HWY. 001 M.P. (2)289.28
289.29	BEG. STRUCTURE
289.39	1132' 16955 BEAVER DAM BR.
289.50	END STRUCTURE
289.52	LEG (TO 001RL CONN.)
289.54	001RL CONN. (NYBERG RD.) M.P. 2C289.42

Total Length 0.26 Miles

CONNECTION No. 2 (001RL)

289.38	NYBERG RD. (CO.) (BK)
289.40	LEG (FROM 001RK CONN.)
289.42	001RK CONN. M.P. 1C289.54
289.44	001RM CONN. M.P. 3C289.51
289.47	BEG. STRUCTURE
289.49	001UP CONN. M.P. 6C289.51 + 001UP CONN. M.P. 6C289.30 \ HWY. 001 M.P. (2)289.50
289.50	0264' 07582A
289.51	HWY. 001 M.P. 289.50
289.52	END STRUCTURE
289.56	001RO CONN. M.P. 5C289.05 (Lt.) + 001RN CONN. M.P. 4C290.02 (Rt.)
289.60	LEG (TO 001RO CONN.)
289.62	SW 75TH AVE.
289.68	ROAD (Lt.) \ SHERWOOD RD. (2ND. LT.)
289.70	NYBERG RD. (CO.) (AH)

Total Length 0.32 Miles

CONNECTION No. 3 (001RM)

289.51	001RL CONN. (NYBERG RD.) M.P. 2C289.44
289.74	HWY. 001 M.P. (2)289.74

Total Length 0.23 Miles

CONNECTION No. 4 (001RN)

289.75	HWY. 001 M.P. 289.75 \ 18956 SIGN BR. TRUSS
290.02	001RL CONN. (NYBERG RD.) M.P. 2C289.56

Total Length 0.27 Miles

CONNECTION No. 5 (001RO)

289.05	001RL CONN. (NYBERG RD.) M.P. 2C289.56
289.07	LEG (FROM 001RL CONN.)
289.17	0140' 07494B BEAVER DAM CREEK (NYBERG CREEK)
289.27	HWY. 001 M.P. 289.27

Total Length 0.22 Miles

CONNECTION No. 6 (001UP)

289.30	001UP CONN. M.P. 6C289.50 + 001RL CONN. (NYBERG RD.) M.P. 2C289.49
289.38	BEG. STRUCTURE
289.41	0290' 16956 POND
289.44	END STRUCTURE
289.50	001UP CONN. M.P. 6C289.30
289.51	HWY. 001 M.P. (2)289.51 + 001RL CONN. (NYBERG RD.) M.P. 2C289.49

Total Length 0.21 Miles

SW 84TH AVE. FRONTAGE RD.

hwy001_183

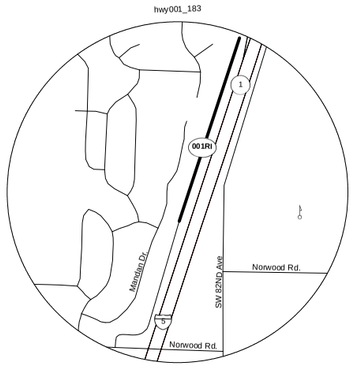

FRONTAGE RD. (001RI)

287.66	BEG. FRONTAGE RD. \ BEG. SOUND WALL (Rt.)
287.96	END FRONTAGE RD.

Total Length 0.30 Miles

E PORTLAND FREEWAY CONNECTION

hwy001_184

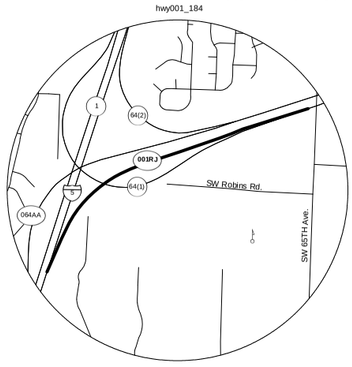

CONNECTION No. 1 (001RJ)

288.21	HWY. 001 M.P. (2)288.21
288.26	(DFMS)S(1)048"X048" CON BOX STREAM
288.47	BEG. STRUCTURE
288.50	HWY. 064 M.P. 0.60 \ 0235' 09743C
288.52	END STRUCTURE
289.13	HWY. 064 M.P. 1.24

Total Length 0.92 Miles

The same information displayed on the Straightline Charts is updated monthly and available in tabular form on ODOT's Internet site. Use the Highway Inventory Summary report for more detailed information.
HTTP://WWW.Oregon.gov/ODOT/TD/TDATA/OTMS/OTMS_Highway_Reports.shtml
NOTE: Milepoints on Straightline Chart are not to scale.

PACIFIC HIGHWAY No. 1

PACIFIC HIGHWAY No. 1

LOWER BOONES FERRY RD.

hwy001_186

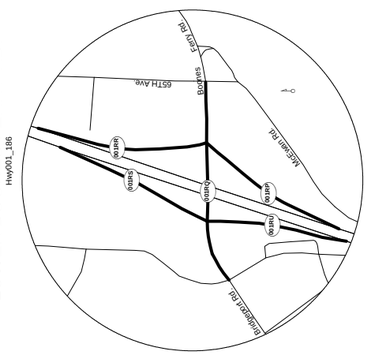

CONNECTION No. 1 (001RP)

290.28	HWY. 001 M.P. (2)290.28
290.31	SIGN BR. TRUSS
290.52	001RQ CONN. M.P. 2C290.41

Total Length 0.24 Miles

CONNECTION No. 2 (001RQ)

290.32	65TH AVE.
290.40	LEG (TO 001RR CONN.)
290.42	001RR CONN. M.P. 3C290.50 (Rt.) + 001RP CONN. M.P. 1C290.52 (Lt.)
290.48	HWY. 001 M.P. (2)290.48
290.49	HWY. 001 M.P. 290.48
290.53	001RU CONN. M.P. 6C290.02 (Lt.) + 001RS CONN. M.P. 4C290.93 (Rt.)
290.61	SW 72ND AVE. (CO.) (Rt.) \ LOWER BOONES FERRY RD. (Lt.)

Total Length 0.29 Miles

CONNECTION No. 3 (001RR)

290.50	001RQ CONN. M.P. 2C290.42
290.53	LEG (FROM 001RQ CONN.)
290.75	HWY. 001 M.P. (2)290.75

Total Length 0.25 Miles

CONNECTION No. 4 (001RS)

290.70	HWY. 001 M.P. 290.70
290.93	001RQ CONN. M.P. 2C290.53

Total Length 0.23 Miles

CONNECTION No. 6 (001RU)

290.02	001RQ CONN. M.P. 2C290.53
290.25	HWY. 001 M.P. 290.25

Total Length 0.23 Miles

UPPER BOONES FERRY RD.

hwy001_187

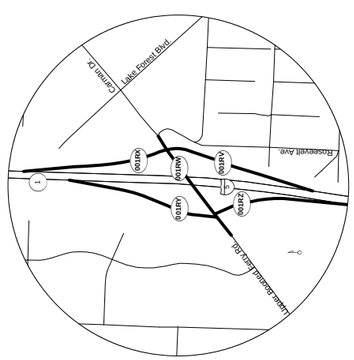

CONNECTION No. 1 (001RV)

291.09	HWY. 001 M.P. (2)291.09
291.13	WASHINGTON Co. / CLACKAMAS Co.
291.35	001RW CONN. (UPPER BOONES FERRY Rj M.P. 2C291.22

Total Length 0.26 Miles

CONNECTION No. 2 (001RW)

291.19	ROOSEVELT AVE. (CO.)
291.20	LEG (TO 001RX CONN.)
291.22	001RV CONN. M.P. 1C291.35 (Lt.) + 001RX CONN. M.P. 3C291.33 (Rt.)
291.25	BEG. STRUCTURE
291.28	HWY. 001 M.P. (2)291.30
291.29	034? 077284; CLACKAMAS Co. / WASHINGTON Co.
291.30	HWY. 001 M.P. 291.29
291.32	END STRUCTURE
291.36	001RZ CONN. M.P. 5C290.79 (Lt.) + 001RY CONN. M.P. 4C291.75 (Rt.) \ LEG (FROM 001RY CONN.) (2ND RT.)
291.40	UPPER BOONES FERRY RD. (AH)

Total Length 0.21 Miles

CONNECTION No. 3 (001RX)

291.33	001RW CONN. M.P. 2C291.22
291.58	HWY. 001 M.P. (2)291.58

Total Length 0.25 Miles

CONNECTION No. 4 (001RY)

291.50	HWY. 001 M.P. 291.50
291.52	SIGN BR. TRUSS
291.67	(DFMS)S(1) ND CIRC
291.72	LEG (TO 001RW CONN.)
291.75	001RW CONN. M.P. 2C291.36

Total Length 0.25 Miles

CONNECTION No. 5 (001RZ)

290.79	001RW CONN. M.P. 2C291.36
290.81	LEG (FROM 001RW CONN.)
291.02	HWY. 001 M.P. 291.02

Total Length 0.23 Miles

This product is for informational purposes only and may not be suitable for legal, engineering, or surveying purposes. This information is provided with the understanding that conclusions drawn from such information are the responsibility of the user.

PACIFIC HIGHWAY No. 1

S TIGARD CONNECTIONS

hwy001_188

CONNECTION No. 1 (001SA)

292.12	HWY. 001 M.P. (2)292.12
292.14	SIGN BR. TRUSS
292.16	001WD CONN. M.P. 3C292.16
292.20	HWY. 144 M.P. (2)7.22
292.28	(DFMS)S(1)07'2"X07'2" CMP CIRC BALL CREEK
292.44	HWY. 144 M.P. (2)7.33

Total Length 0.32 Miles

CONNECTION No. 2 (001SB)

292.56	HWY. 001 M.P. 292.56
292.62	SIGN BR. TRUSS
292.87	LEG (TO HWY. 144)
292.89	HWY. 144 M.P. (2)7.16

Total Length 0.33 Miles

CONNECTION No. 3 (001WD)

291.89	HWY. 001 M.P. (2)291.89	
291.92	SIGN BR. TRUSS	
292.11	BEG. STRUCTURE	
292.16	001SA CONN. M.P. 1C292.16	
292.17	HWY. 001 M.P. (2)292.16	
292.18	HWY. 001 M.P. 292.17	
292.25	146B' 184B0	
292.26	144BR CONN. M.P. 1C7.17	CLACKAMAS Co.
292.27		WASHINGTON Co.
292.30	144BX CONN. M.P. 2C7.12	
292.39	END STRUCTURE	
292.69	HWY. 144 M.P. (2)6.73	

Total Length 0.80 Miles

SW CORONADO AVE FRONTAGE RD.

hwy001_191

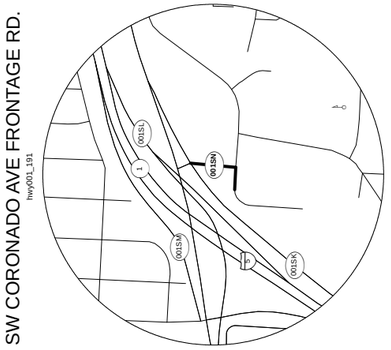

FRONTAGE RD. (001SN)

293.84	001SK CONN. M.P. 1C293.84
293.90	SW CAPITOL HWY.
293.93	SW 61ST AVE.

Total Length 0.09 Miles

HAINES RD. CONNECTIONS

hwy001_189

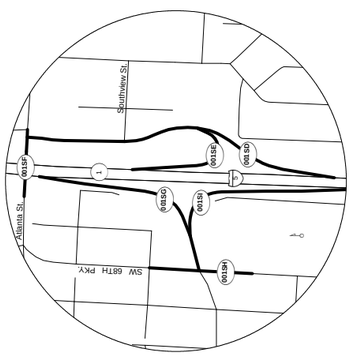

CONNECTION No. 1 (001SD)

292.91	HWY. 001 M.P. (2)292.91	WASHINGTON Co.
293.00		CLACKAMAS Co.
293.06		CLACKAMAS Co.
293.08	001SE CONN. M.P. 2C293.00	MULTNOMAH Co.
293.19	SW SOUTHVIEW ST.	
293.30	LEG (FROM 001SF CONN.)	
293.32	001SF CONN. (HAINES ST.) M.P. 3C293.32	

Total Length 0.41 Miles

CONNECTION No. 2 (001SE)

293.00	001SD CONN. M.P. 1C293.00	MULTNOMAH Co.
293.02		CLACKAMAS Co.
293.05		CLACKAMAS Co.
		MULTNOMAH Co.
293.06		MULTNOMAH Co.
293.16	HWY. 001 M.P. (2)293.16	WASHINGTON Co.

Total Length 0.16 Miles

CONNECTION No. 3 (001SF)

293.25	BEG. STRUCTURE	
293.26	HWY. 001 M.P. 293.30	
293.27	HWY. 001 M.P. (2)293.30 0234' 07726A	
293.29	END STRUCTURE	WASHINGTON Co.
293.30	LEG (TO 001SD CONN.)	
293.32	001SD CONN. M.P. 1C293.32	MULTNOMAH Co.
293.33	HAINES ST. (AH)	

Total Length 0.08 Miles

CONNECTION No. 4 (001SG)

293.28	HWY. 001 M.P. 293.28
293.51	001SI CONN. M.P. 6C292.59
293.53	(DFMS)S(1) ND CIRC \ LEG (TO SW 68TH AVE.)
293.55	001SH CONN. (SW 68TH AVE.) M.P. 5C293.55

Total Length 0.27 Miles

CONNECTION No. 5 (001SH)

293.48	SW 68TH AVE. (BK)
293.53	LEG (FROM SW DARTMOUTH ST.)
293.55	SW DARTMOUTH ST. \ 001SG CONN. M.P. 4C293.55
293.57	LEG (FROM 001SG CONN.)
293.61	SW CLINTON ST.

Total Length 0.13 Miles

CONNECTION No. 6 (001SI)

292.59	001SG CONN. M.P. 4C293.51
292.86	HWY. 001 M.P. 292.86

Total Length 0.27 Miles

This product is for informational purposes only and may not be suitable for legal, engineering, or surveying purposes. This information is provided with the understanding that conclusions drawn from such information are the responsibility of the user.

PACIFIC HIGHWAY No. 1

N TIGARD CONNECTIONS

hwy001_190

WASHINGTON Co.
MULTNOMAH Co.

CONNECTION No. 1 (001SK)

293.36 HWY. 001 M.P. (2)293.36
293.39 SIGN BR. TRUSS
293.40
293.84 091AK CONN. M.P. 3C7.39 (LL) + 001SN FRONT. (SW 60TH AVE.) M.P. 1F293.84 (Rt.)
293.93 HWY. 091(1W) M.P. 7.22
Total Length 0.57 Miles

CONNECTION No. 2 (001SL)

293.62 HWY. 001 M.P. (2)293.62
293.85 HWY. 091(1W) M.P. 7.38
293.88 091AJ CONN. M.P. 2C7.95
293.98 SIGN BR. TRUSS
294.03 HWY. 001 M.P. (2)294.05
Total Length 0.41 Miles

CONNECTION No. 3 (001SM)

294.04 HWY. 001 M.P. 294.04
294.39 SW 64TH AVE.
Total Length 0.35 Miles

CAPITOL HIGHWAY INCHGE CONNECTIONS

hwy001_192

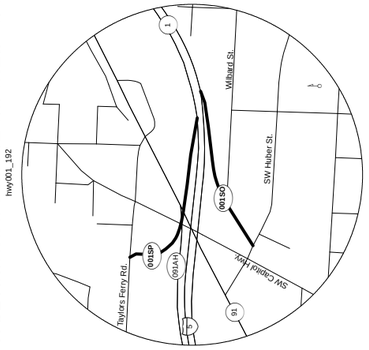

CONNECTION No. 1 (001SO)

295.01 SW HUBER ST.
295.03 LEG (FROM SW HUBER ST.)
295.21 HWY. 001 M.P. (2)295.21
Total Length 0.20 Miles

CONNECTION No. 2 (001SP)

295.19 HWY. 001 M.P. 295.19
295.32 HWY. 091(1W) M.P. 6.21
295.33 SW CAPITOL HWY.
295.39 LEG (TO SW TAYLORS FERRY RD.)
295.41 SW TAYLORS FERRY RD.
Total Length 0.22 Miles

TAYLORS FERRY RD. INCHGE CONNECTION

hwy001_193

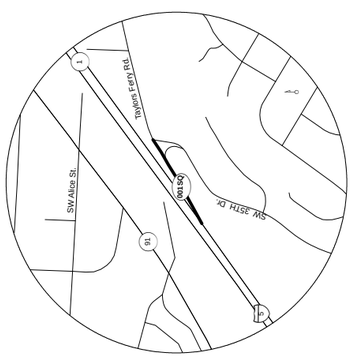

CONNECTION No. 1 (001SQ)

295.53 HWY. 001 M.P. (2)295.53
295.62 LEG (TO SW 35TH AVE.)
295.65 SW 35TH AVE.
Total Length 0.12 Miles

MULTNOMAH BLVD. CONNECTIONS

hwy001_194

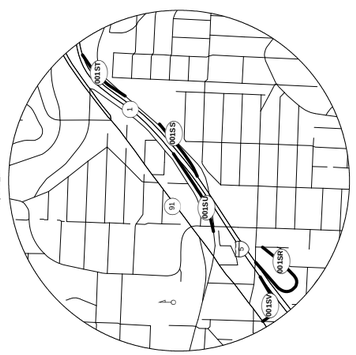

CONNECTION No. 1 (001SR)

296.08 SW 20TH AVE.
296.12 LEG (FROM SW 20TH AVE.)
296.32 HWY. 001 M.P. (2)296.32
Total Length 0.24 Miles

CONNECTION No. 2 (001SS)

296.60 HWY. 001 M.P. (2)296.60
296.75 SW MULTNOMAH BLVD.
Total Length 0.15 Miles

CONNECTION No. 3 (001ST)

296.85 SW MULTNOMAH BLVD.
296.96 HWY. 001 M.P. (2)296.96
Total Length 0.11 Miles

CONNECTION No. 4 (001SU)

296.68 HWY. 001 M.P. 296.68
296.72 08765H SIGN BR. TRUSS
296.88 SW 19TH AVE.
296.93 SW MULTNOMAH BLVD.
Total Length 0.25 Miles

CONNECTION No. 5 (001SV)

296.30 HWY. 001 M.P. 296.30
296.40 ROAD (24TH AVE.)
296.44 HWY. 091(1W) M.P. 5.07
Total Length 0.14 Miles

This product is for informational purposes only and may not be suitable for legal, engineering, or surveying purposes. This information is provided with the understanding that conclusions drawn from such information are the responsibility of the user.

This product is for informational purposes only and may not be suitable for legal, engineering, or surveying purposes. This information is provided with the understanding that conclusions drawn from such information are the responsibility of the user.

OSWEGO HWY. CONNECTION NO 2

hwy001_198

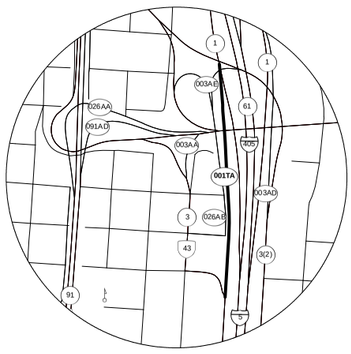

CONNECTION No. 2 (001TA)

299.83 HWY. 001 M.P. 299.83
299.90 HWY. 026(ROSS ISLAND BR.) M.P. 0.38
300.06 HWY. 003(SW CURRY ST.) M.P. 0.24

Total Length 0.23 Miles

TERWILLIGER BLVD CONNECTIONS

hwy001_195

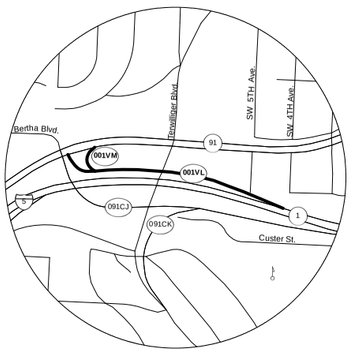

CONNECTION No. 1 (001VL)

297.31 HWY. 001 M.P. 297.31
297.41 SIGN BR. CANTILEVER
297.45 SW TERWILLIGER BLVD.
297.53 001VM CONN. M.P. 2C297.53
297.58 HWY. 091(1W) M.P. (2)4.21

Total Length 0.27 Miles

CONNECTION No. 2 (001VM)

297.53 001VL CONN. M.P. 1C297.53
297.57 HWY. 091(1W) M.P. (2)4.18

Total Length 0.04 Miles

CORBETT AVE. INTCHG CONNECTION

hwy001_196

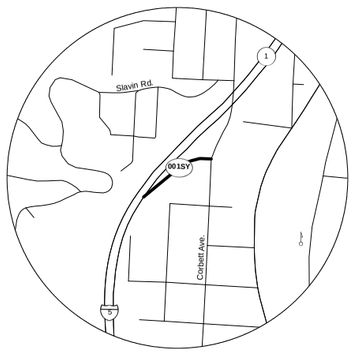

CONNECTION No. 1 (001SY)

298.75 HWY. 001 M.P. (2)298.75
298.84 LEG (TO SW CORBETT AVE.)
298.86 SW CORBETT AVE.

Total Length 0.11 Miles

WEST MARQUAM CONNECTION

hwy001_199

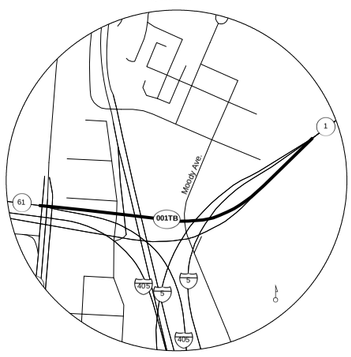

CONNECTION No. 1 (001TB)

300.27 HWY. 001 M.P. 300.27 \ BEG. STRUCTURE
300.39 SIGN BR. CANTILEVER
300.42 1608' 08591B \ HWY. 001 M.P. (2)300.10
300.44 HWY. 001 M.P. 300.11
300.47 METRO AREA EXPRESS
300.49 MOODY AVE.
300.51 061AA CONN. M.P. 1C0.50 \ 061AA CONN. M.P. 1C0.55
300.53 091AB CONN. M.P. 2C1.31
300.54 WATER AVE.
300.57 END STRUCTURE
300.62 026AC CONN. M.P. 3C0.15
300.63 HWY. 091(1W) M.P. 1.28
300.65 HWY. 061 M.P. 0.68

Total Length 0.38 Miles

OSWEGO HWY. CONNECTION NO 1

hwy001_197

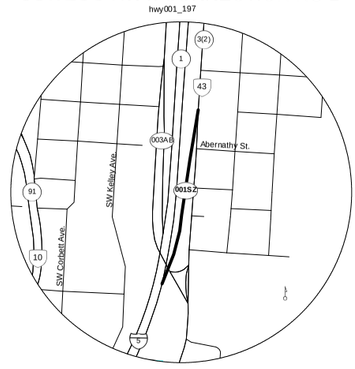

CONNECTION No. 1 (001SZ)

299.17 HWY. 001 M.P. (2)299.17
299.22 HWY. 003 M.P. 0.14
299.59 HWY. 003(SW MACADAM AVE.) M.P. (2)0.37

Total Length 0.42 Miles

The same information displayed on the Straightline Charts is updated monthly and available in tabular form on ODOT's Internet site. Use the Highway Inventory Summary report for more detailed information.
HTTP://WWW.Oregon.gov/ODOT/TD/TDATA/OTMS/OTMS_Highway_Reports.shtml
NOTE: Milepoints on Straightline Chart are not to scale.

PACIFIC HIGHWAY No. 1

Produced by Transportation Development Division / Road Inventory and Classification Services (503)986-3154

This product is for informational purposes only and may not be suitable for legal, engineering, or surveying purposes. This information is provided with the understanding that conclusions drawn from such information are the responsibility of the user.

Produced by Transportation Development Division / Road Inventory and Classification Services (503)986-3154

The same information displayed on the Straightline Charts is updated monthly and available in tabular form on ODOT's Internet site. Use the Highway Inventory Summary report for more detailed information.
HTTP://WWW.Oregon.gov/ODOT/TD/TDATA/OTMS/OTMS_Highway_Reports.shtml
NOTE: Milepoints on Straightline Chart are not to scale.

PACIFIC HIGHWAY No. 1

COLUMBIA RIVER HWY. CONNECTIONS

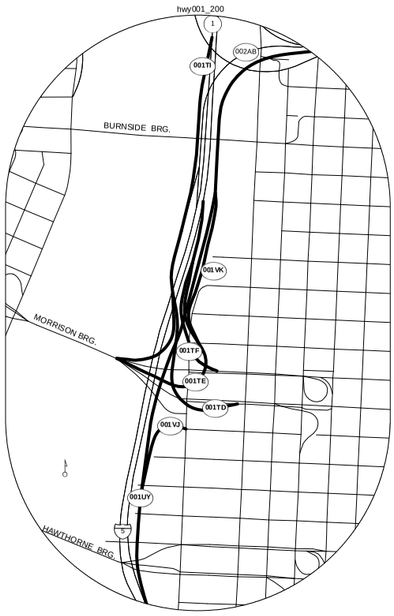

CONNECTION No. 3 (001TE)

300.91	SE BELMONT ST. \ BEG. STRUCTURE
300.94	SIGN BR. TRUSS
300.97	HWY. 001 M.P. 301.08
300.98	HWY. 001 M.P. (2)301.08
300.99	001UY CONN. M.P. 1C301.05
301.01	001TD CONN. M.P. 2C302.32
301.04	SE WATER AVE.
301.07	SE MORRISON ST.
301.08	001TF CONN. M.P. 4C301.09
301.10	1464' 08589B
301.12	SE ALDER ST. \ 001VK CONN. M.P. 5C301.11
301.17	001UY CONN. M.P. 1C301.16
301.24	END STRUCTURE
301.26	001TF CONN. M.P. 4C301.28
301.36	HWY. 001 M.P. (2)301.36

Total Length 0.45 Miles

CONNECTION No. 4 (001TF)

301.05	SE MORRISON ST. \ BEG. STRUCTURE
301.08	SIGN BR. BUTTERFLY
301.09	001TE CONN. M.P. 3C301.08
301.16	0942' 08589D
301.18	001UY CONN. M.P. 1C301.15
301.24	END STRUCTURE
301.28	001TE CONN. M.P. 3C301.26

Total Length 0.23 Miles

CONNECTION No. 5 (001VK)

301.11	001TE CONN. M.P. 3C301.11
301.14	SIGN BR. BUTTERFLY
301.17	BEG. STRUCTURE
301.23	0628' 08589B MORRISON INTCHGE.
301.29	END STRUCTURE
301.44	001UY CONN. M.P. 1C301.44

Total Length 0.33 Miles

CONNECTION No. 6 (001VJ)

300.88	001UY CONN. M.P. 1C300.88
300.93	SIGN BR. TRUSS
301.01	SE WATER AVE.

Total Length 0.13 Miles

CONNECTION No. 7 (001TI)

301.70	BEG. STRUCTURE \ HWY. 001 M.P. 301.70
301.72	SIGN BR. BUTTERFLY
301.74	HWY. 002 M.P. 0.26
301.77	SIGN BR. BUTTERFLY
301.81	0762' R8588E
301.90	BURNSIDE ST. (BURNSIDE BR.)
302.01	002AC CONN. M.P. 3C0.63
302.08	END STRUCTURE \ BEG. STRUCTURE
302.13	001TD CONN. M.P. 2C302.13
302.17	HWY. 001 M.P. 301.22
302.19	HWY. 001 M.P. (2)301.19
302.21	1398' 08589C RAMP TO MORRISON ST
302.27	HWY. 001 M.P. (2)301.13
302.29	HWY. 001 M.P. 301.11
302.36	END STRUCTURE \ SE MORRISON ST. (MORRISON BR.)

Total Length 0.66 Miles

CONNECTION No. 1 (001UY)

300.66	HWY. 001 M.P. (2)300.66
300.67	SE CLAY ST.
300.68	BEG. STRUCTURE
300.71	SIGN BR. CANTILEVER
300.72	SE HAWTHORNE BLVD.
300.73	ROAD \ SE MADISON ST.
300.78	1131' 08590Y
300.82	SE MAIN ST.
300.88	001VJ CONN. M.P. 6C300.88
300.89	END STRUCTURE
300.90	SIGN BR. TRUSS
301.01	SE YAMHILL ST.
301.03	SE BELMONT ST. (MORRISON BR. RAMP)
301.05	001TE CONN. M.P. 3C300.98
301.07	MORRISON ST. BR.
301.12	001TD CONN. M.P. 2C302.25
301.15	001TF CONN. M.P. 4C301.18
301.16	001TE CONN. M.P. 3C301.17
301.44	001VK CONN. M.P. 5C301.44
301.45	BEG. STRUCTURE
301.47	BURNSIDE ST. (BURNSIDE BR.)
301.56	UNION PACIFIC (2 TRACKS)
301.61	HWY. 002 M.P. 0.34 \ 1678' 08588D
301.63	UNION PACIFIC (2 TRACKS)
301.73	NE MLK JR. BLVD.
301.75	END STRUCTURE
301.79	NE GRAND AVE.
301.81	HWY. 002 M.P. 0.54

Total Length 1.15 Miles

CONNECTION No. 2 (001TD)

302.13	001TI CONN. M.P. 7C302.13 \ BEG. STRUCTURE
302.15	SIGN BR. BUTTERFLY
302.16	HWY. 001 M.P. 301.22
302.18	HWY. 001 M.P. (2)301.19
302.20	1442' 08589A
302.25	001UY CONN. M.P. 1C301.12
302.30	SE MORRISON ST.
302.32	001TE CONN. M.P. 3C301.01
302.33	END STRUCTURE
302.35	SE BELMONT ST.
302.37	SE WATER AVE.
302.48	SE BELMONT ST.

Total Length 0.35 Miles

PACIFIC HIGHWAY No. 1

CITY STREET CONNECTIONS

hwy001_201

CONNECTION No. 1 (001TJ)

302.09 HWY. 001 M.P. (2)302.09
302.19 LEG (TO NE WEIDLER)
302.28 NE WEIDLER

Total Length 0.19 Miles

CONNECTION No. 2 (001TK)

302.35 N WILLIAMS AVE.
302.46 N VANCOUVER AVE.
302.55 N FLINT AVE.
302.68 HWY. 001 M.P. (2)302.68

Total Length 0.33 Miles

CONNECTION No. 3 (001TL)

302.60 HWY. 001 M.P. 302.60
302.70 N FLINT AVE.
302.73 001TM CONN. M.P. 4C302.73
302.79 SIGN BR. BUTTERFLY
302.83 N BROADWAY

Total Length 0.23 Miles

CONNECTION No. 4 (001TM)

302.73 001TL CONN. M.P. 3C302.73
302.75 SIGN BR. BUTTERFLY
302.83 N BROADWAY

Total Length 0.10 Miles

CONNECTION No. 5 (001TN)

301.81 N WILLIAMS AVE. (Lt.) +
NE WHEELER AVE. (Rt.)
302.01 HWY. 001 M.P. 302.01

Total Length 0.20 Miles

E FREMONT INTCHG CONNECTION

hwy001_202

CONNECTION No. 1 (001TO)

302.74 HWY. 001 M.P. (2)302.74
302.81 SIGN BR. TRUSS
302.82 N RUSSELL ST.
302.83 BEG. STRUCTURE
302.96 N GRAHAM ST.
302.97 N BORTHWICK AVE.
303.03 001TP CONN. (GREELEY AVE.) M.P. 1C303.03
303.05 N ALBINA AVE. \ HWY. 001 M.P. (2)303.04
303.06 HWY. 001 M.P. 303.05 \ 2457' 08958E
303.09 N MISSISSIPPI AVE.
303.10 061BA CONN. M.P. 2C3.84
303.12 061BB CONN. M.P. 3C3.32
303.14 HWY. 061 M.P. 3.81
303.16 HWY. 061 M.P. (2)3.80
303.18 N INTERSTATE AVE.
303.23 UNION PACIFIC
303.29 N KNOTT ST. \ END STRUCTURE
303.36 N RUSSELL ST.
303.38 HWY. 061 M.P. (2)3.57

Total Length 0.64 Miles

GREENLEY AVE. CONNECTIONS

hwy001_203

CONNECTION No. 1 (001TP)

302.92 HWY. 001 M.P. (2)302.92
302.95 BORTHWICK ST.
302.98 N GRAHAM
302.99 BEG. STRUCTURE
303.03 001TO CONN. M.P. 1C303.03
303.04 0471' 16358
303.05 N ALBINA AVE.
303.06 N STANTON AVE.
303.07 N MISSISSIPPI AVE.
303.08 061BA CONN. M.P. 2C3.89 \ END STRUCTURE
303.10 061BB CONN. M.P. 3C3.25
303.16 HWY. 001 M.P. (2)303.15 \ HWY. 061 M.P. 3.91
303.17 HWY. 001 M.P. 303.16
303.20 BEG. STRUCTURE \ HWY. 061 M.P. (2)3.90
303.23 0237' 16534 \ INTERSTATE AVE.
303.25 END STRUCTURE
303.50 N GREELEY AVE.

Total Length 0.58 Miles

CONNECTION No. 2 (001TQ)

302.62 N GREELY AVE.
302.71 SIGN BR. CANTILEVER
302.92 BEG. STRUCTURE
302.94 METRO AREA EXPRESS
302.95 N INTERSTATE AVE.
302.97 0542' 16535
302.98 HWY. 061 M.P. (2)3.88
303.02 END STRUCTURE \ HWY. 061 M.P. 3.88
303.06 061BB CONN. M.P. 3C3.27
303.07 061BA CONN. M.P. 2C3.87
303.08 HWY. 001 M.P. 303.08

Total Length 0.46 Miles

This product is for informational purposes only and may not be suitable for legal, engineering, or surveying purposes. This information is provided with the understanding that conclusions drawn from such information are the responsibility of the user.

This product is for informational purposes only and may not be suitable for legal, engineering, or surveying purposes. This information is provided with the understanding that conclusions drawn from such information are the responsibility of the user.

Produced by Transportation Development Division / Road Inventory and Classification Services (503)986-3154

PORTLAND BLVD. CONNECTIONS

hwy001_206

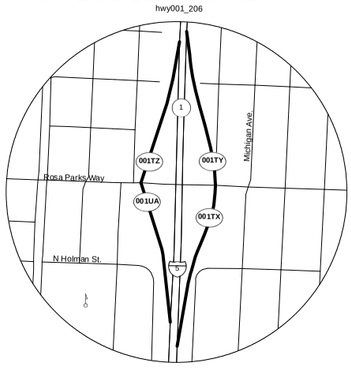

CONNECTION No. 1 (001TX)

304.74	HWY. 001 M.P. (2)304.74
304.89	SIGN BR. CANTILEVER
304.94	N ROSA PARKS WAY

Total Length 0.20 Miles

CONNECTION No. 2 (001TY)

304.93	N ROSA PARKS WAY
304.97	N MISSOURI AVE.
305.14	HWY. 001 M.P. (2)305.14

Total Length 0.21 Miles

CONNECTION No. 3 (001TZ)

305.12	HWY. 001 M.P. 305.12
305.16	SIGN BR. TRUSS
305.31	N ROSA PARKS WAY

Total Length 0.19 Miles

CONNECTION No. 4 (001UA)

304.56	N ROSA PARKS WAY
304.75	HWY. 001 M.P. 304.75

Total Length 0.19 Miles

GOING ST. CONNECTIONS

hwy001_204

CONNECTION No. 1 (001TR)

303.76	HWY. 001 M.P. (2)303.76
303.90	N SKIDMORE ST.
303.93	001TS CONN. M.P. 2C303.83

Total Length 0.17 Miles

CONNECTION No. 2 (001TS)

303.66	001TU CONN. M.P. 4C303.61
303.69	I-5 FWY – GOING ST.
303.71	BEG. STRUCTURE
303.72	001TT CONN. M.P. 3C303.92
303.73	HWY. 001 M.P. 303.98 \ HWY. 001 M.P. (2)303.98 \ 0249' 09011
303.74	001TS CONN. M.P. 2C303.97
303.76	END STRUCTURE
303.77	SIGN BR. CANTILEVER
303.78	I-5 FWY – ALBERTA ST.
303.83	001TR CONN. M.P. 1C303.93
303.97	001TS CONN. M.P. 2C303.74
304.07	HWY. 001 M.P. (2)304.07

Total Length 0.41 Miles

CONNECTION No. 3 (001TT)

303.73	N MINNESOTA AVE.
303.80	SIGN BR. TRUSS
303.92	001TS CONN. (N GOING ST.) M.P. 2C303.72
303.95	HWY. 001 M.P. 303.95

Total Length 0.22 Miles

CONNECTION No. 4 (001TU)

303.61	001TS CONN. M.P. 2C303.66
303.74	N SKIDMORE ST.
303.81	HWY. 001 M.P. 303.81

Total Length 0.20 Miles

NE PORTLAND HWY CONNECTIONS

hwy001_207

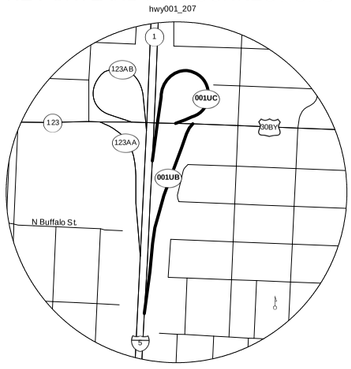

CONNECTION No. 1 (001UB)

305.22	HWY. 001 M.P. (2)305.22
305.29	SIGN BR. TRUSS
305.44	HWY. 123(N LOMBARD ST.) M.P. 5.38

Total Length 0.22 Miles

CONNECTION No. 2 (001UC)

305.41	HWY. 001 M.P. (2)305.41
305.43	HWY. 123(N LOMBARD ST.) M.P. 5.36
305.63	HWY. 123 M.P. 5.36

Total Length 0.22 Miles

MINNESOTA AVE. CONNECTIONS

hwy001_205

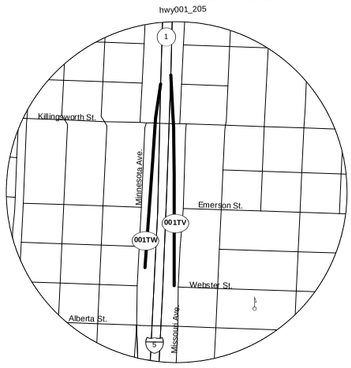

CONNECTION No. 1 (001TV)

304.27	I-5 FWY - N KILLINGSWORTH ST.
304.28	SIGN BR. TRUSS
304.44	N KILLINGSWORTH ST.
304.50	HWY. 001 M.P. (2)304.50

Total Length 0.23 Miles

CONNECTION No. 2 (001TW)

304.47	HWY. 001 M.P. 304.47
304.48	SIGN BR. TRUSS
304.50	N KILLINGSWORTH ST.
304.66	N KILLINGSWORTH ST. – I-5 FWY

Total Length 0.19 Miles

The same information displayed on the Straightline Charts is updated monthly and available in tabular form on ODOT's Internet site. Use the Highway Inventory Summary report for more detailed information. HTTP://WWW.Oregon.gov/ODOT/TD/TDATA/OTM/S/OTMS_Highway_Reports.shtml

NOTE: Milepoints on Straightline Chart are not to scale.

PACIFIC HIGHWAY No. 1

PACIFIC HIGHWAY No. 1

COLUMBIA BLVD. CONNECTIONS

hwy001_208

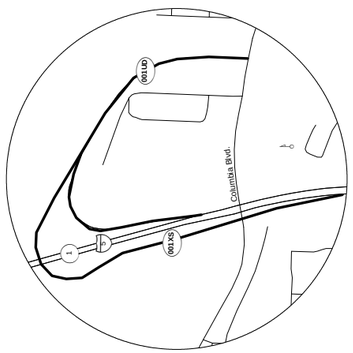

CONNECTION No. 1 (001UD)

305.94 HWY. 001 M.P. (2)305.94
306.20 001XS CONN. M.P. 2C305.19
306.41 LEG (TO N COLUMBIA BLVD.)
306.48 N COLUMBIA BLVD.

Total Length 0.54 Miles

CONNECTION No. 2 (001XS)

305.19 001UD CONN. M.P. 1C306.20
305.34 HWY. 001 M.P. (2)306.18
305.35 HWY. 001 M.P. 306.18
305.57 BEG. STRUCTURE
305.62 N. COLUMBIA BLVD.
305.63 UNION PACIFIC (1 TRACKS) \ 0625' 20651 N. COLUMBIA BLVD.
305.69 END STRUCTURE
305.77 HWY. 001 M.P. 305.77

Total Length 0.58 Miles

DELTA PARK CONNECTIONS

hwy001_209

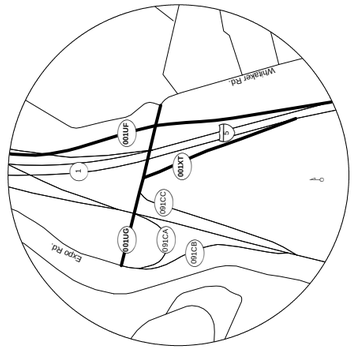

CONNECTION No. 2 (001UG)

306.64 WHITAKER RD. \ E DELTA PARK RD.
306.66 001UF CONN. M.P. 1C306.68
306.69 001UI CONN. (SWIFT UNION) M.P. 1C306.70
306.70 HWY. 001 M.P. (2)306.70
306.71 HWY. 001 M.P. 306.70
306.73 001XT CONN. M.P. 3C306.13
306.75 091CC CONN. M.P. 3C5.49 \ LEG (FROM 091CC CONN.)
306.77 HWY. 091(1W) M.P. -5.50
306.79 METRO AREA EXPRESS
306.82 LEG (FROM 091CA CONN.)
306.84 ROAD (Rt.) \ 091CA CONN. M.P. 1C5.64 (Lt.)

Total Length 0.20 Miles

CONNECTION No. 1 (001UF)

306.41 HWY. 001 M.P. (2)306.41
306.68 001UG CONN. M.P. 2C306.66
306.82 001UI CONN. M.P. 1C306.83
306.95 HWY. 091(1W) M.P. (2)-5.75

Total Length 0.54 Miles

CONNECTION No. 3 (001XT)

306.13 001UG CONN. M.P. 2C306.73
306.42 HWY. 001 M.P. 306.42

Total Length 0.29 Miles

SWIFT UNION CONNECTIONS

hwy001_210

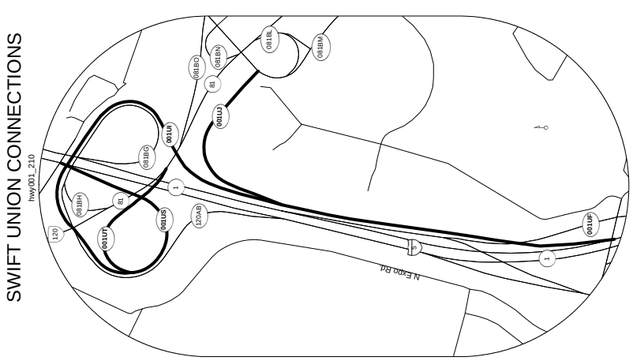

CONNECTION No. 1 (001UI)

306.70 001UG CONN. M.P. 2C306.69
306.80 BEG. STRUCTURE
306.83 001UF CONN. (DELTA PARK) M.P. 1C306.82
306.90 1020' 16506
306.99 END STRUCTURE
307.17 001UJ CONN. M.P. 2C307.17
307.19 SIGN BR. TRUSS
307.33 HWY. 081(1E) M.P. -5.91
307.36 BIKE TRAIL \ 0066' 17107
307.53 BIKE TRAIL \ 081BG CONN. M.P. 1C6.51
307.54 HWY. 001 M.P. (2)307.46
307.55 HWY. 001 M.P. 307.46 \ 001US CONN. M.P. 3C307.48
307.64 HWY. 120 M.P. 2.71

Total Length 0.94 Miles

CONNECTION No. 2 (001UJ)

307.17 001UI CONN. M.P. 1C307.17
307.19 SIGN BR. TRUSS
307.43 081BF FRONT. M.P. 1F5.73

Total Length 0.26 Miles

CONNECTION No. 3 (001US)

307.47 HWY. 001 M.P. 307.47 \ BIKE TRAIL
307.48 001UI CONN. M.P. 1C307.55 \ 081BH CONN. M.P. 2C6.14
307.51 SIGN BR. TRUSS
307.58 HWY. 081(1E) M.P. -5.99
307.59 001UT CONN. M.P. 4C307.88
307.71 001UT CONN. M.P. 4C307.71
307.73 19377 SIGN BR. UNKNOWN
307.84 HWY. 120 M.P. 2.69 (Lt.) \ HWY. 081(1E) M.P. -6.09 (Rt.)

Total Length 0.37 Miles

CONNECTION No. 4 (001UT)

307.71 001US CONN. M.P. 3C307.71 \ SIGN BR. TRUSS
307.88 001US CONN. M.P. 3C307.59
307.91 HWY. 001 M.P. 307.34
307.92 HWY. 001 M.P. (2)307.34
307.93 HWY. 081(1E) M.P. -5.94

Total Length 0.22 Miles

This product is for informational purposes only and may not be suitable for legal, engineering, or surveying purposes. This information is provided with the understanding that conclusions drawn from such information are the responsibility of the user.

PACIFIC HIGHWAY No. 1

JANTZEN BEACH CONNECTIONS

hwy001_211

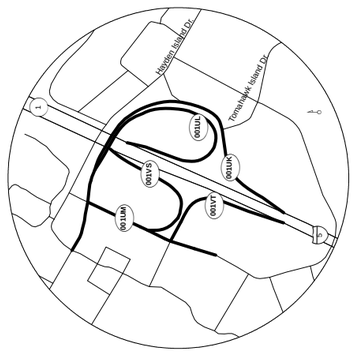

CONNECTION No. 1 (001UK)

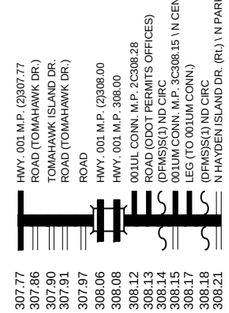

Total Length 0.44 Miles

CONNECTION No. 2 (001UL)

Total Length 0.35 Miles

CONNECTION No. 3 (001UM)

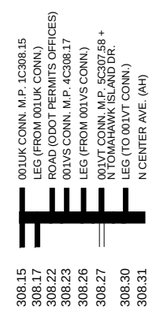

Total Length 0.16 Miles

CONNECTION No. 4 (001VS)

Total Length 0.18 Miles

CONNECTION No. 5 (001VT)



Total Length 0.18 Miles

This product is for informational purposes only and may not be suitable for legal, engineering, or surveying purposes. This information is provided with the understanding that conclusions drawn from such information are the responsibility of the user.