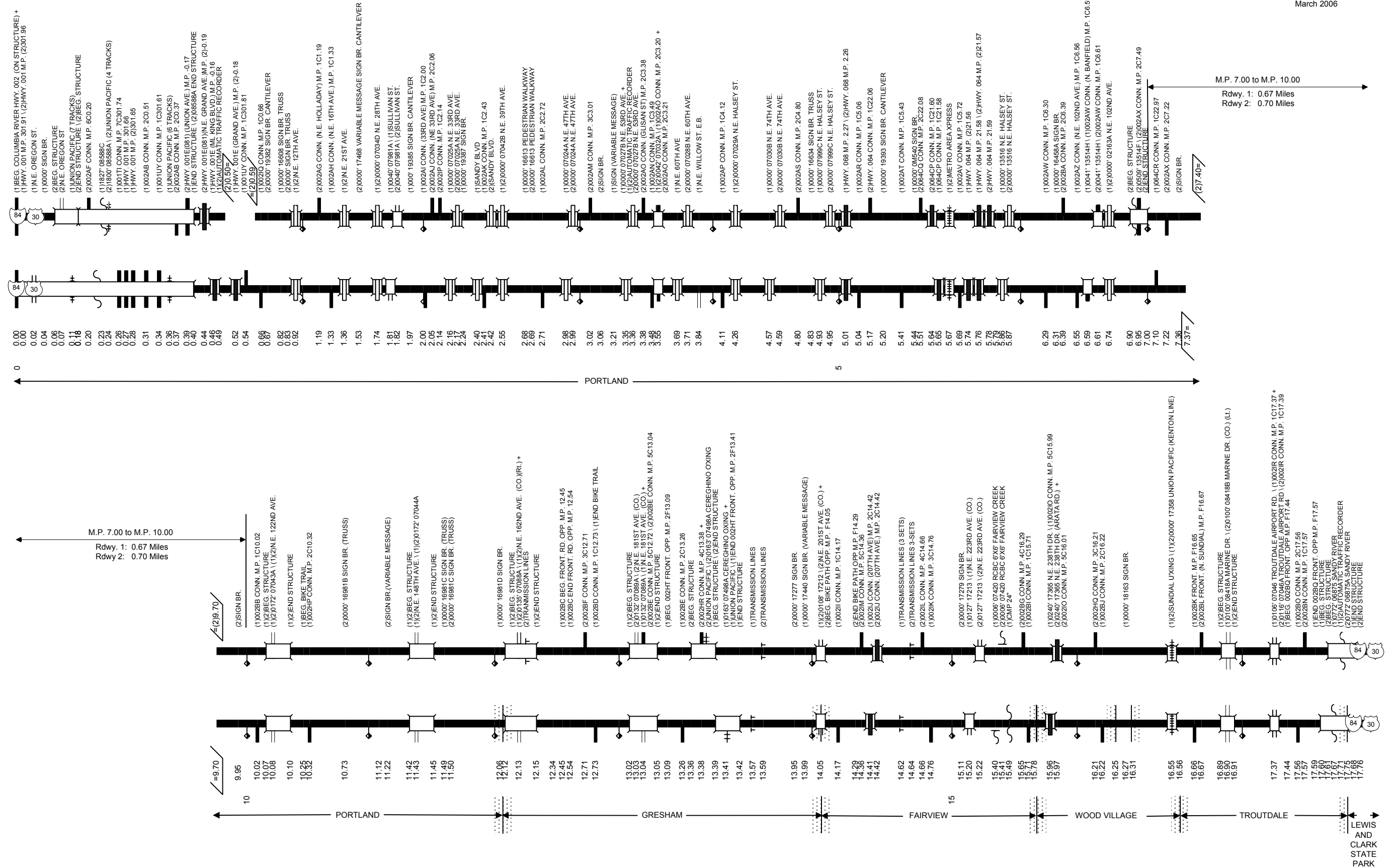


Region 1 District 2B

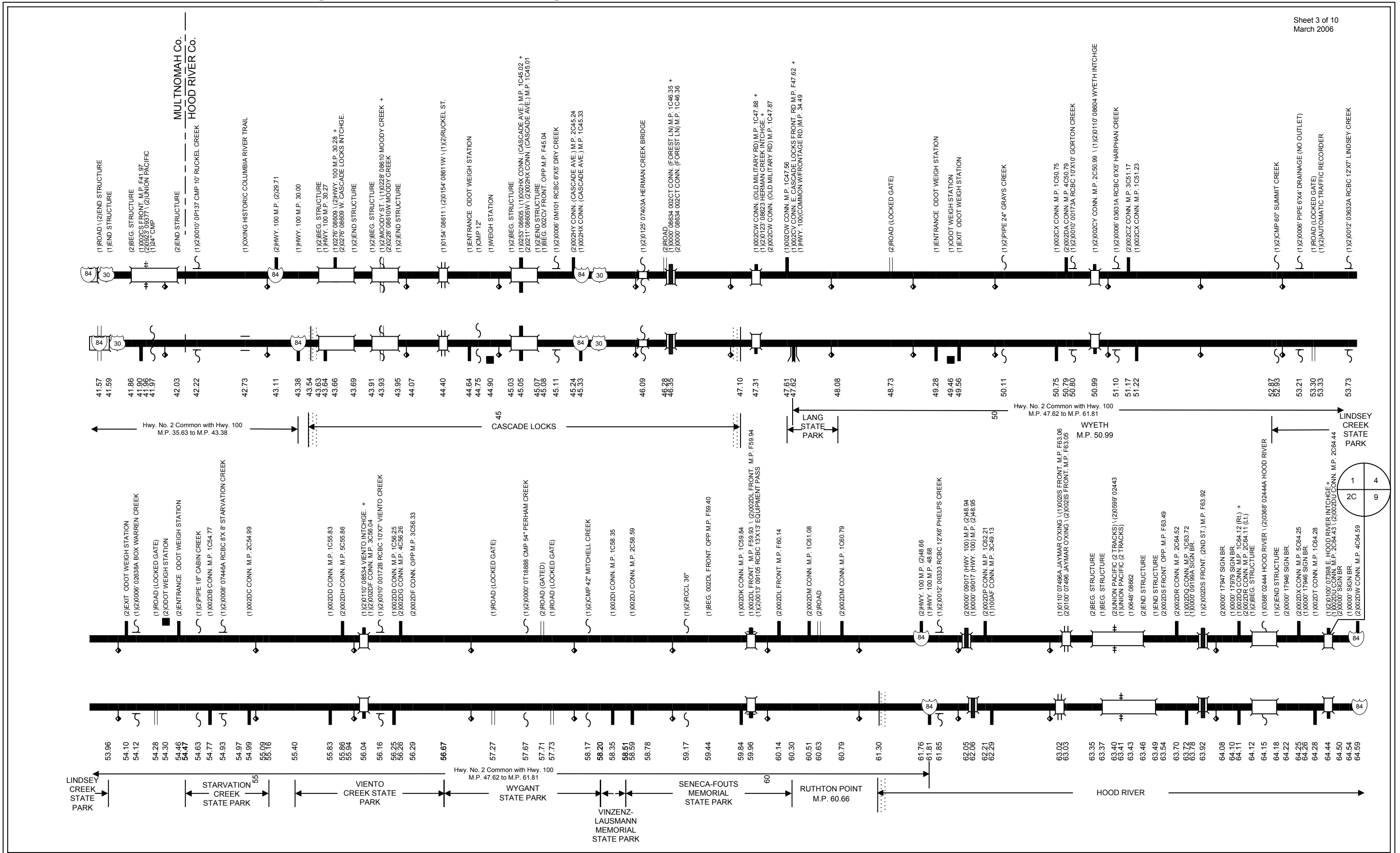
COLUMBIA RIVER HIGHWAY No. 2



Region 1 District 2C / Region 4 District 9

COLUMBIA RIVER HIGHWAY No. 2

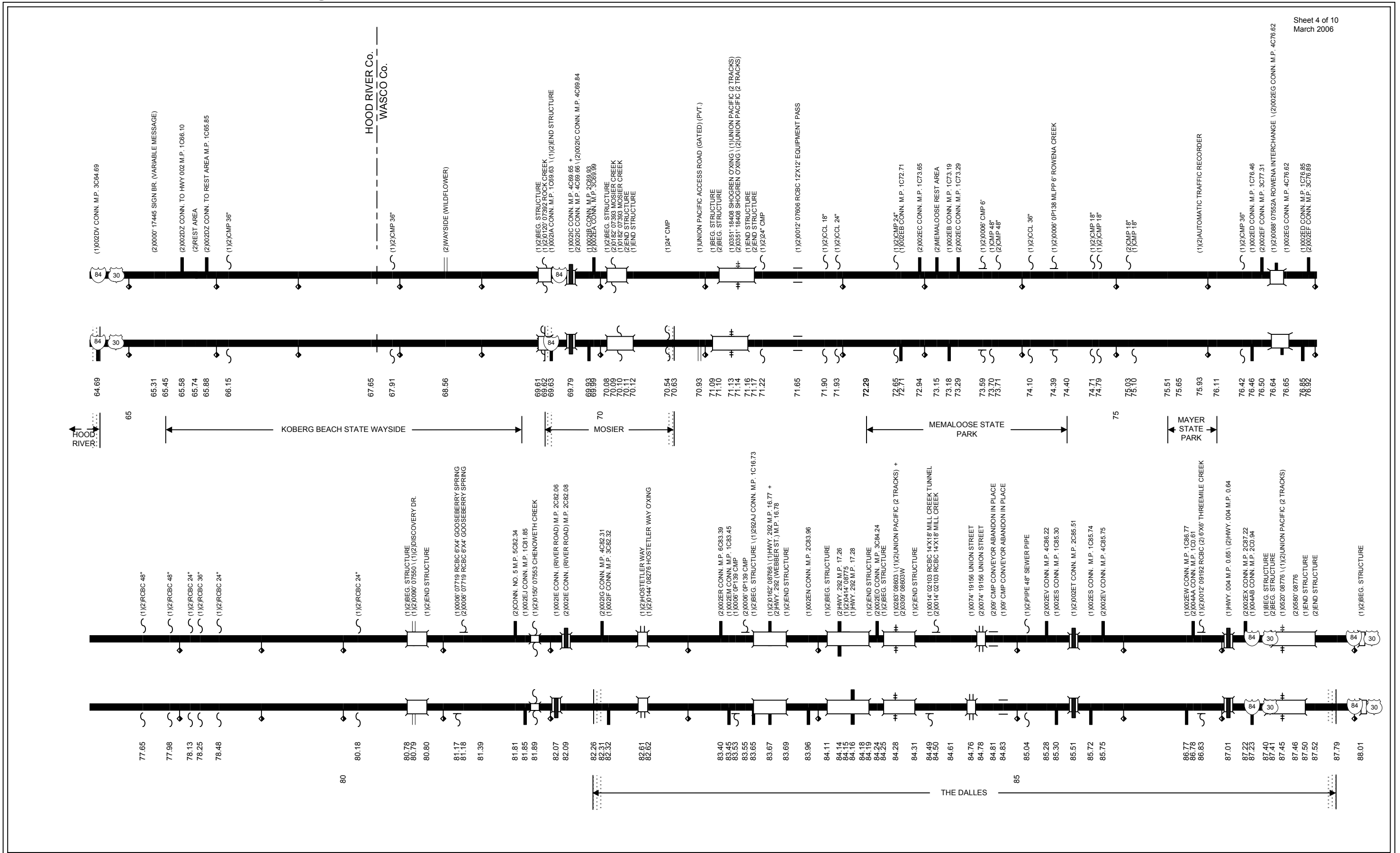
Sheet 3 of 10
March 2006



Region 4 District 9

COLUMBIA RIVER HIGHWAY No. 2

Sheet 4 of 10
 March 2006

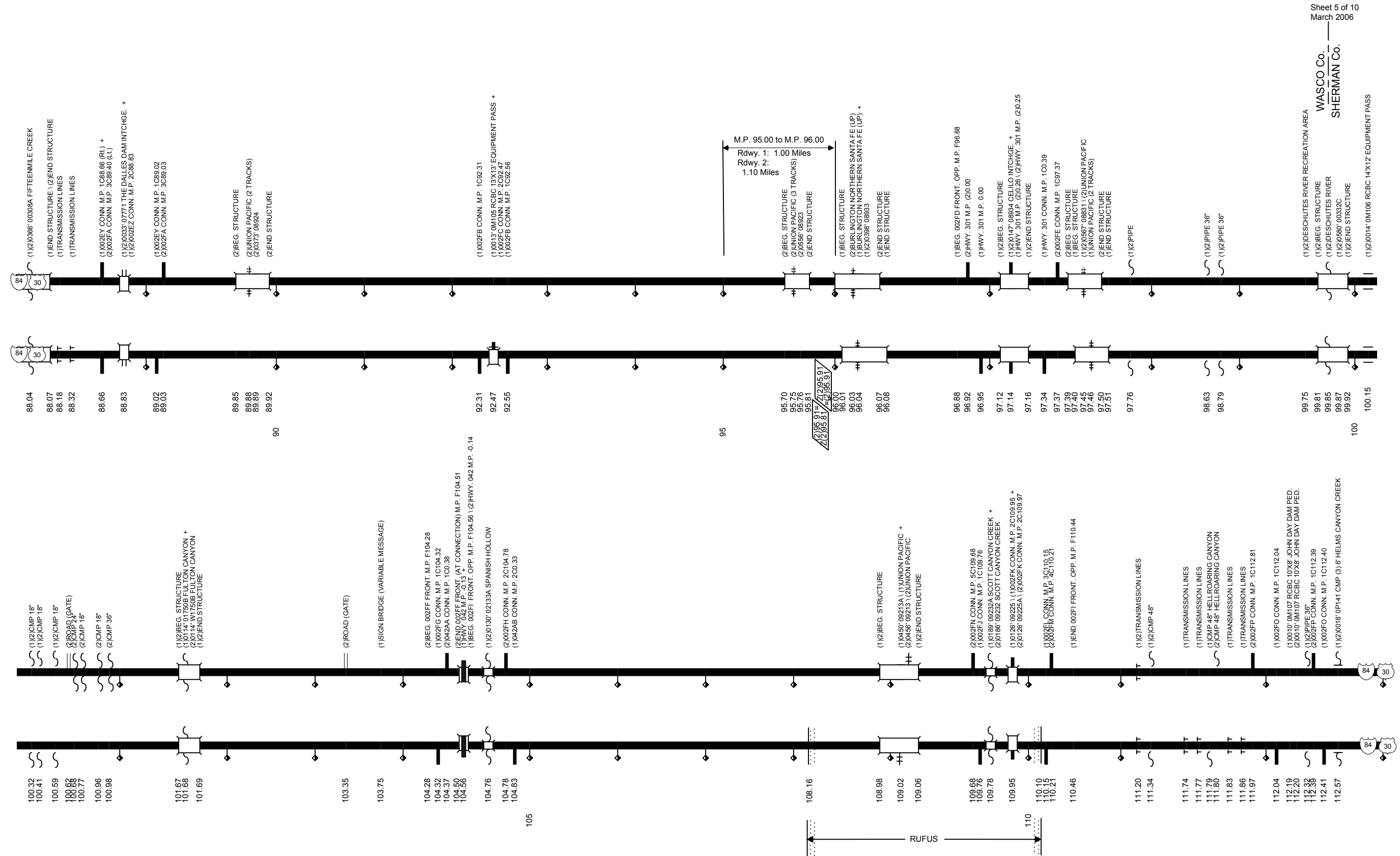


Region 4 District 9

COLUMBIA RIVER HIGHWAY No. 2

Sheet 5 of 10
March 2006

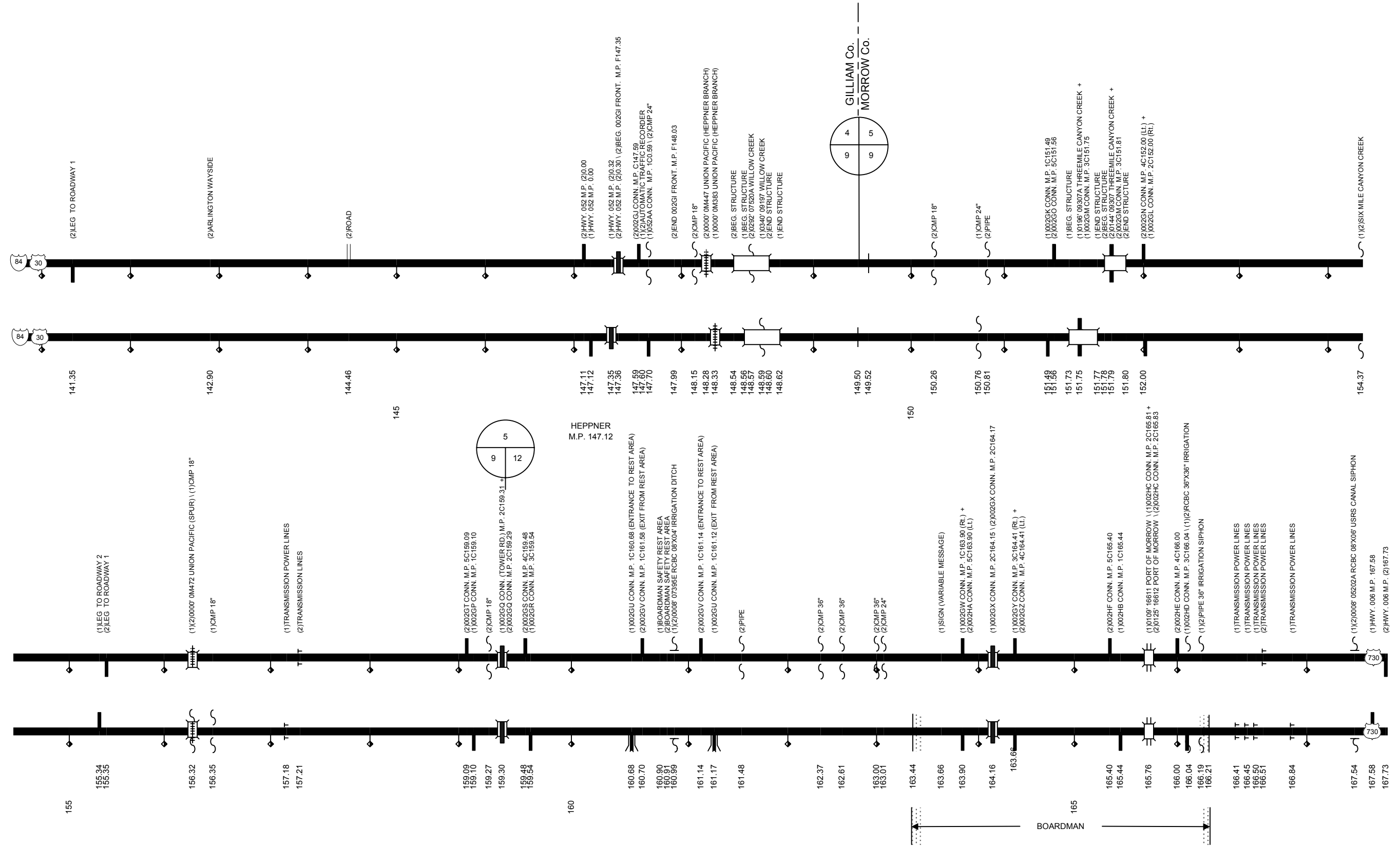
WASCO Co.
SHERMAN Co.



Region 4 District 9 / Region 5 District 9 / Region 5 District 12

COLUMBIA RIVER HIGHWAY No. 2

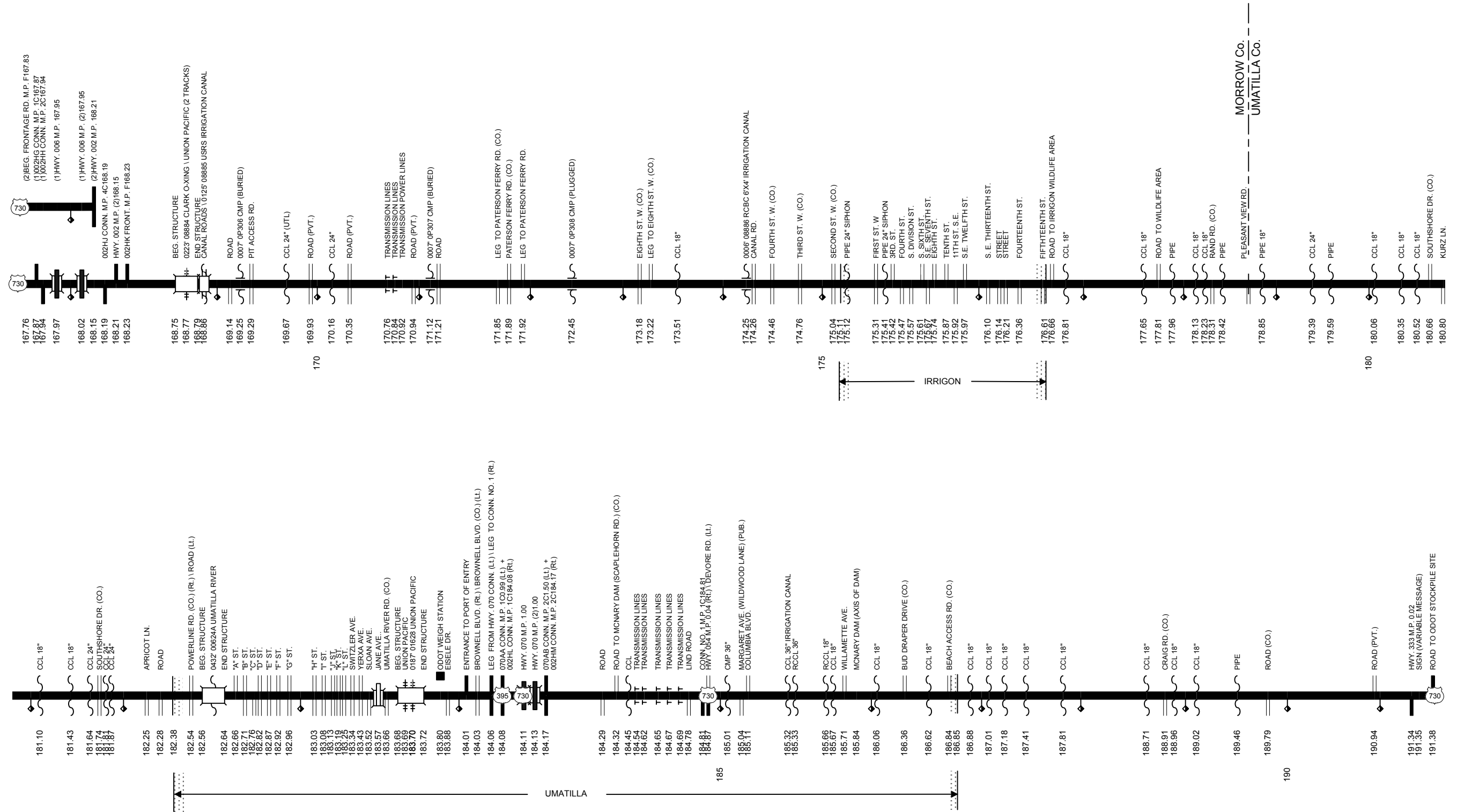
Sheet 7 of 10
March 2006



Region 5 District 12

COLUMBIA RIVER HIGHWAY No. 2

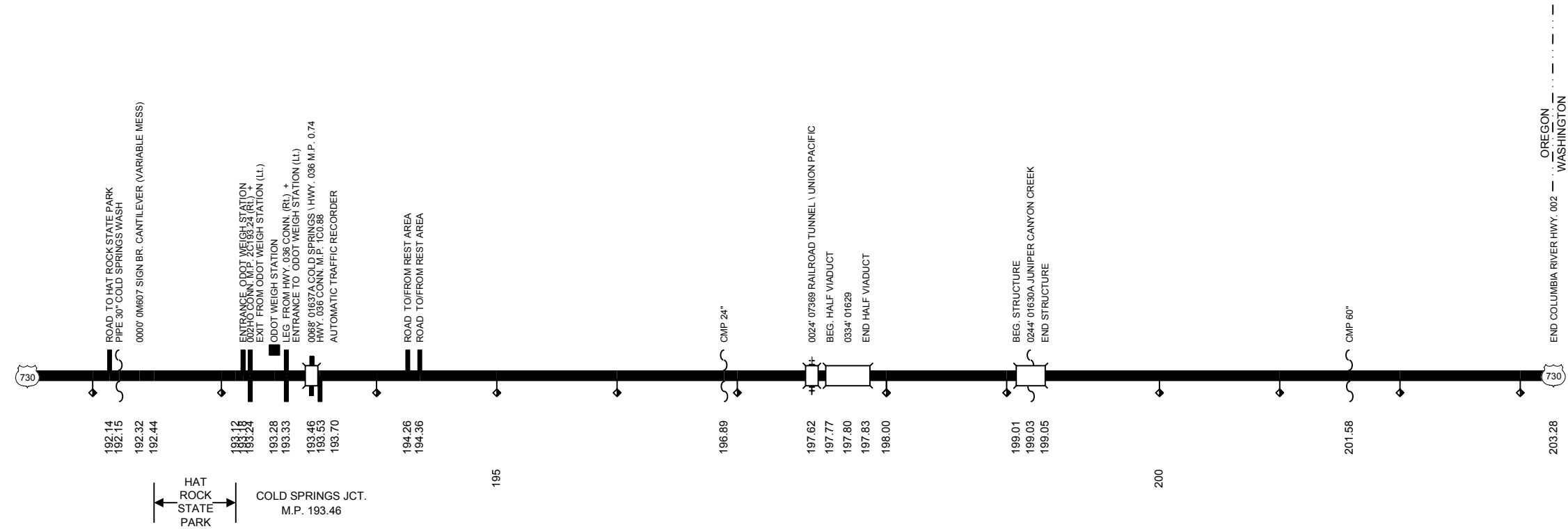
Sheet 8 of 10
 March 2006



Region 5 District 12

COLUMBIA RIVER HIGHWAY No. 2

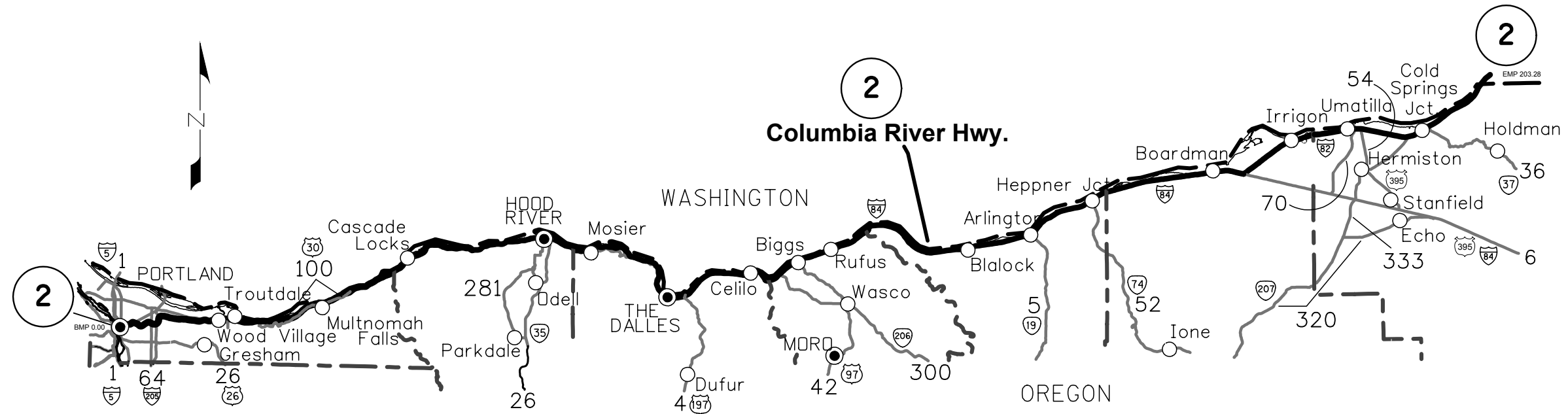
Sheet 9 of 10
 March 2006



Region 5 District 12

COLUMBIA RIVER HIGHWAY No. 2

Sheet 10 of 10
 March 2006



			STATE HIGHWAY NO. 2		Urban Area
EQUATIONS:			LOSS	GAIN	
M.P. 7.37 = M.P. 9.70			2.33 Miles		
			2.33 Miles		
M.P. (2)0.50 = M.P. (2)0.59			0.09 Miles		
M.P. (2)7.40 = M.P. (2)9.70			2.30 Miles		
M.P. 2(2)95.81 to M.P. 2(2)95.91			2.39 Miles	0.10 Miles	0.10 Miles
DUPLICATE MILEAGE:			NONE		
Note:			Jurisdiction of intersecting local roads as of:		
			Umatilla Co.	2005	
			Morrow Co.	2005	
			Gilliam Co.	2003	
			Sherman Co.	2005	
			Wasco Co.	2004	
			Hood River Co.	2004	
			Multnomah Co.	2005	
TOTAL MILEAGE			200.95	25.42	
Located Line			0.00	0.00	
Temporary Route			0.00	0.00	
Existing Highway			200.95	25.42	
ADDITIONAL MILEAGE			69.88		
Connections			50.77		
Frontage Roads			19.11		
EXCLUDED MILEAGE			165.86		
Located Line			0.00		
Temporary Route			0.00		
Roadway 2			165.86		